DESCHUTES COUNTY ROAD ATLAS

DESCHUTES COUNTY ROAD DEPARTMENT

2021

Deschutes County Road Department

County Roads Atlas 2021

The information in this map book was derived from the digital databases on the Deschutes County's G.I.S. Care was taken in the creation of this map book, but it is provided "as is." Deschutes County cannot accept any responsibility for errors, omissions, or positional accuracy in the digital data or the underlying records. There are no warranties, express or implied, including the warranty of merchantability or fitness for a particular purpose, accompanying this product. However, notification of any errors will be appreciated.

Printed August 2021

The County Roads Atlas was created for use by the employees of the Deschutes County Road Department. The Road Department is concerned with county roads and those adjacent to them. Roads that don't fall within the atlas boundaries are not shown. For more information, questions, or concerns, please contact the Deschutes County Road Department via email (road@deschutes.org) or phone (541-388-6581).

Rachel Pinkston | GIS Analyst
DESCHUTES COUNTY ROAD DEPARTMENT
61150 SE 27th Street | Bend, Oregon 97702
Tel: (541) 388-6581 | Fax: (541) 388-2719
Email: Road@deschutes.org
Website: www.deschutes.org/road

*We strive to **maintain the quality** and **improve the experience** for **all users** of the Deschutes County transportation system.*

LEGEND

PLACE OF INTEREST

- SCHOOL
- HOSPITAL
- POST OFFICE
- CEMETERY
- LIBRARY
- POWER SUBSTATION
- MILE POINT

DCRD* PLACE OF INTEREST

- STOCKPILE
- COUNTY BRIDGE

TRAFFIC LIGHT

LIGHT TYPE

- BEACON LIGHT
- TRAFFIC SIGNAL

STATE HIGHWAY

CLASSIFICATION

- ON-OFF RAMP
- PRIMARY HIGHWAY
- SECONDARY HIGHWAY

DCRD* COUNTY ROUTE

CLASSIFICATION

- CITY ARTERIAL
- CITY COLLECTOR
- CITY LOCAL
- FOREST HIGHWAY
- RURAL ARTERIAL
- RURAL COLLECTOR
- RURAL LOCAL
- URBAN ARTERIAL
- URBAN COLLECTOR
- URBAN LOCAL

ROAD CENTERLINE

CLASSIFICATION

- PRIMARY HIGHWAY
- CITY ARTERIAL
- CITY COLLECTOR
- CITY LOCAL
- FOREST HIGHWAY
- RURAL ARTERIAL
- RURAL COLLECTOR
- RURAL LOCAL
- URBAN ARTERIAL
- URBAN COLLECTOR
- URBAN LOCAL
- UNKNOWN
- RAILROAD

TOPOGRAPHY

- CONTOUR LINES (40 Ft)
- STREAM
- CANAL
- RIVER
- LAKE
- GOLF COURSE
- PARK/GREEN SPACE
- AIRPORT

PUBLIC LANDS

OWNERSHIP

- BLM
- DESCHUTES COUNTY
- STATE OF OREGON
- USA
- USFS

BOUNDARY

- TOWNSHIP, RANGE, AND SECTION
- UNINCORPORATED COMMUNITY
- CITY BOUNDARY
- DESCHUTES COUNTY BOUNDARY

*DCRD = Deschutes County Road Department

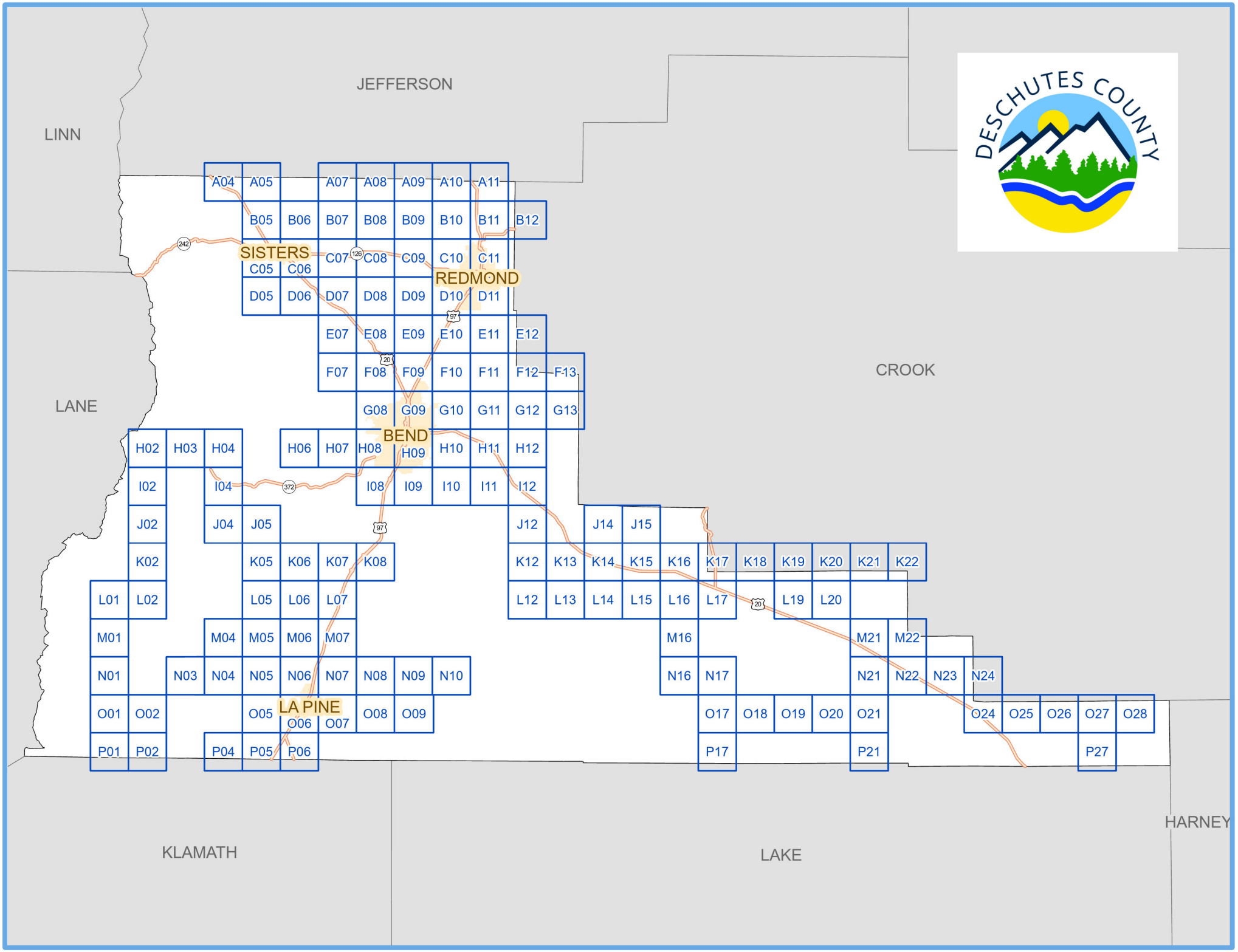
JEFFERSON
LINN
LANE
CROOK
KLAMATH
LAKE
HARNEY
SISTERS
REDMOND
BEND
LA PINE
DESCHUTES COUNTY
A04 A05 A07 A08 A09 A10 A11
B05 B06 B07 B08 B09 B10 B11 B12
C05 C06 C07 C08 C09 C10 C11
D05 D06 D07 D08 D09 D10 D11
E07 E08 E09 E10 E11 E12
F07 F08 F09 F10 F11 F12 F13
G08 G09 G10 G11 G12 G13
H02 H03 H04 H06 H07 H08 H09 H10 H11 H12
I02 I04 I08 I09 I10 I11 I12
J02 J04 J05 J12 J14 J15
K02 K05 K06 K07 K08 K12 K13 K14 K15 K16 K17 K18 K19 K20 K21 K22
L01 L02 L05 L06 L07 L12 L13 L14 L15 L16 L17 L19 L20
M01 M04 M05 M06 M07 M16 M21 M22
N01 N03 N04 N05 N06 N07 N08 N09 N10 N16 N17 N21 N22 N23 N24
O01 O02 O05 O06 O07 O08 O09 O17 O18 O19 O20 O21 O24 O25 O26 O27 O28
P01 P02 P04 P05 P06 P17 P21 P27

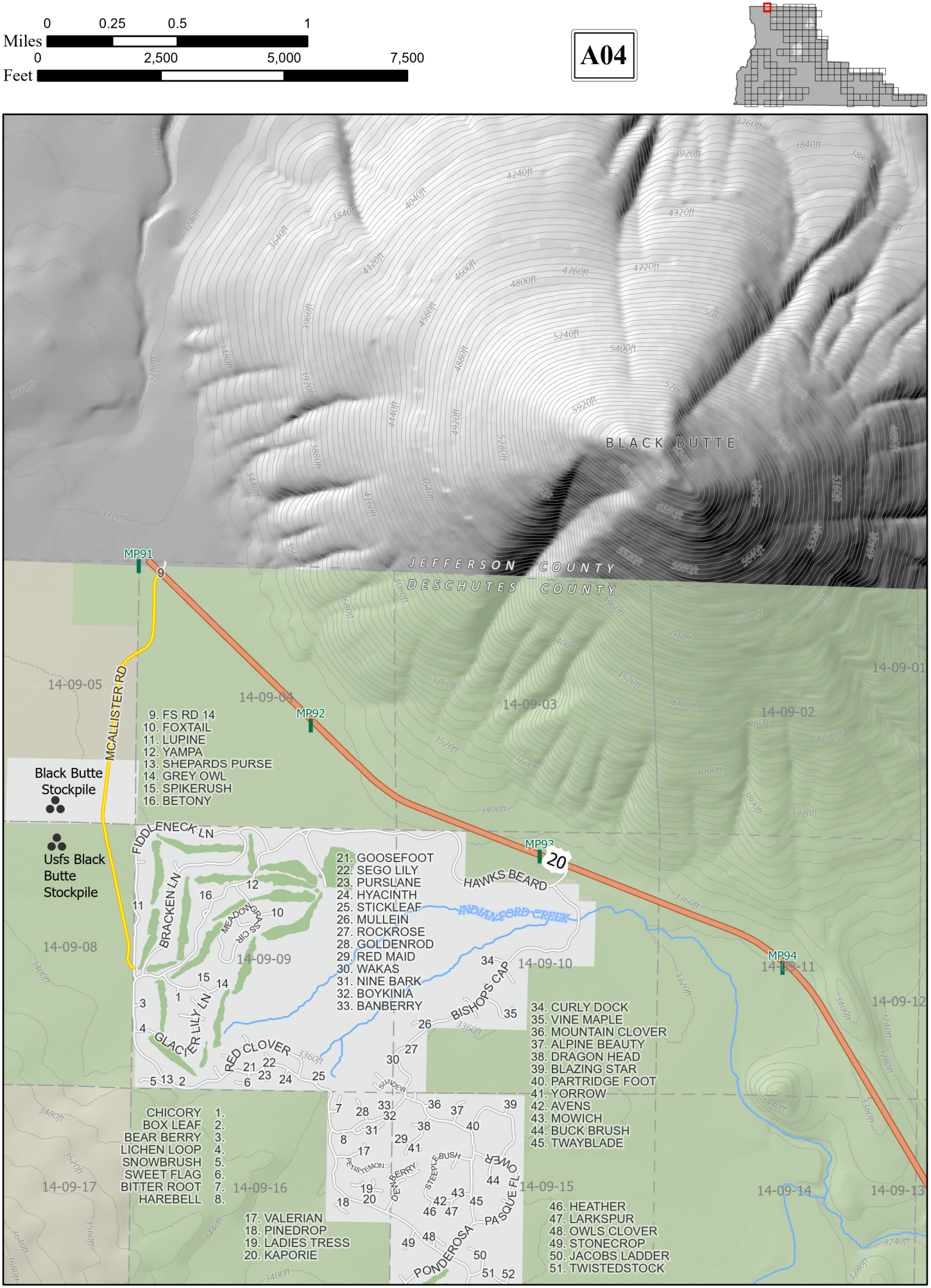
0 0.25 0.5 1
Miles
0 2,500 5,000 7,500
Feet
A04
BLACK BUTTE
JEFFERSON COUNTY
DESCHUTES COUNTY
MP91
MP92
MP93
MP94
MCALLISTER RD
FIDDLENECK LN
BRACKEN LN
MEADOW PASS CIR
GLACIER LILY LN
RED CLOVER
HAWKS BEARD
INDIANFORD CREEK
BISHOPS CAP
SUNDEW
PENSTEMON
DENBERRY
STEEPLE BUSH
PASQUE FLOWER
PONDEROSA
Black Butte Stockpile
Usfs Black Butte Stockpile
14-09-01
14-09-02
14-09-03
14-09-04
14-09-05
14-09-08
14-09-09
14-09-10
14-09-11
14-09-12
14-09-13
14-09-14
14-09-15
14-09-16
14-09-17
9. FS RD 14
10. FOXTAIL
11. LUPINE
12. YAMPA
13. SHEPARDS PURSE
14. GREY OWL
15. SPIKERUSH
16. BETONY
21. GOOSEFOOT
22. SEGO LILY
23. PURSLANE
24. HYACINTH
25. STICKLEAF
26. MULLEIN
27. ROCKROSE
28. GOLDENROD
29. RED MAID
30. WAKAS
31. NINE BARK
32. BOYKINIA
33. BANBERRY
34. CURLY DOCK
35. VINE MAPLE
36. MOUNTAIN CLOVER
37. ALPINE BEAUTY
38. DRAGON HEAD
39. BLAZING STAR
40. PARTRIDGE FOOT
41. YORROW
42. AVENS
43. MOWICH
44. BUCK BRUSH
45. TWAYBLADE
46. HEATHER
47. LARKSPUR
48. OWLS CLOVER
49. STONECROP
50. JACOBS LADDER
51. TWISTEDSTOCK
1. CHICORY
2. BOX LEAF
3. BEAR BERRY
4. LICHEN LOOP
5. SNOWBRUSH
6. SWEET FLAG
7. BITTER ROOT
8. HAREBELL
17. VALERIAN
18. PINEDROP
19. LADIES TRESS
20. KAPORIE
A05
B05

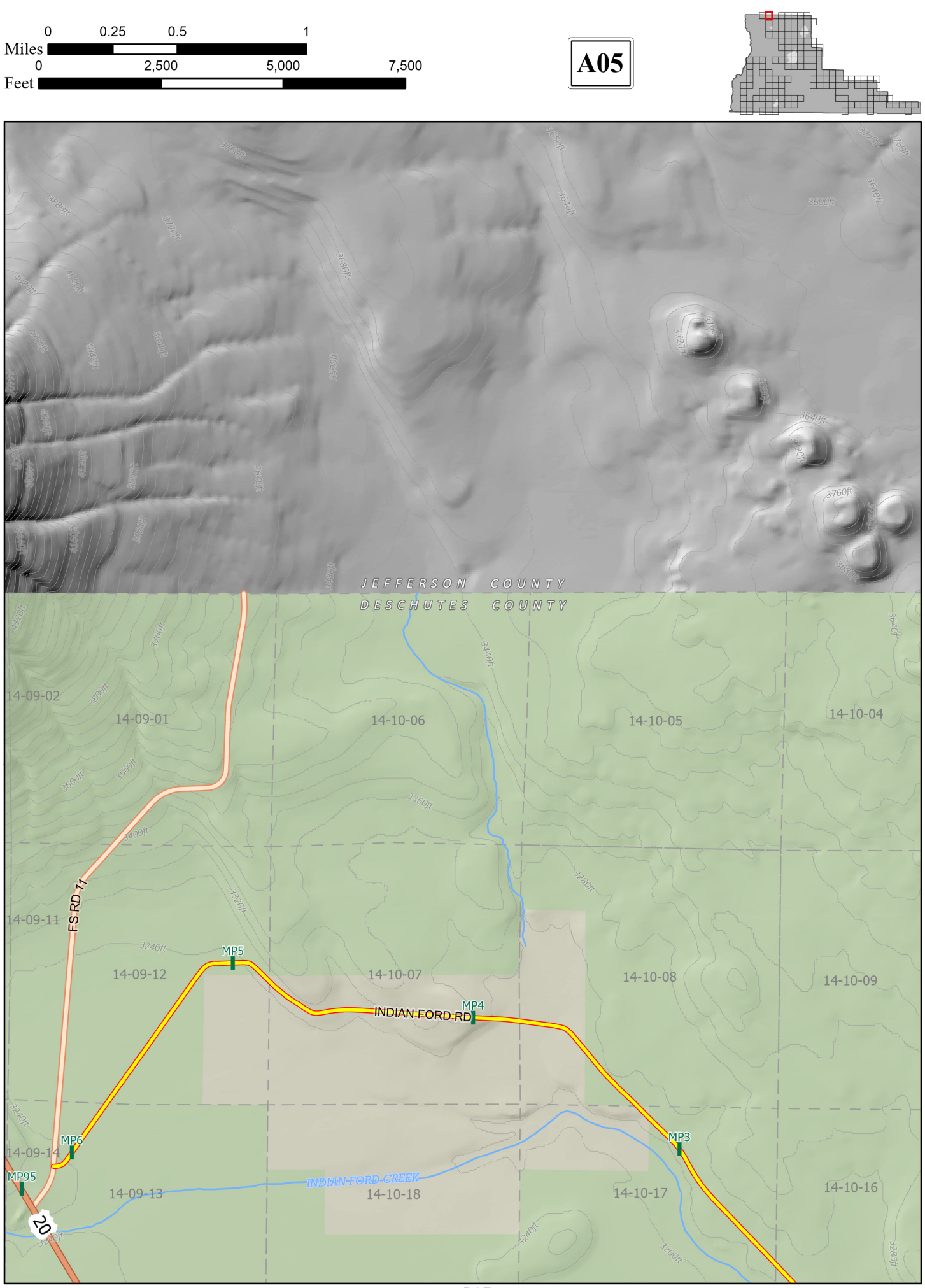
0 0.25 0.5 1
Miles
0 2,500 5,000 7,500
Feet
A05
JEFFERSON COUNTY
DESCHUTES COUNTY
14-09-02
14-09-01
14-10-06
14-10-05
14-10-04
14-09-11
14-09-12
14-10-07
14-10-08
14-10-09
14-09-14
14-09-13
14-10-18
14-10-17
14-10-16
FS RD 11
INDIAN FORD RD
INDIAN FORD CREEK
MP3
MP4
MP5
MP6
MP95
20
A04
B05
B06

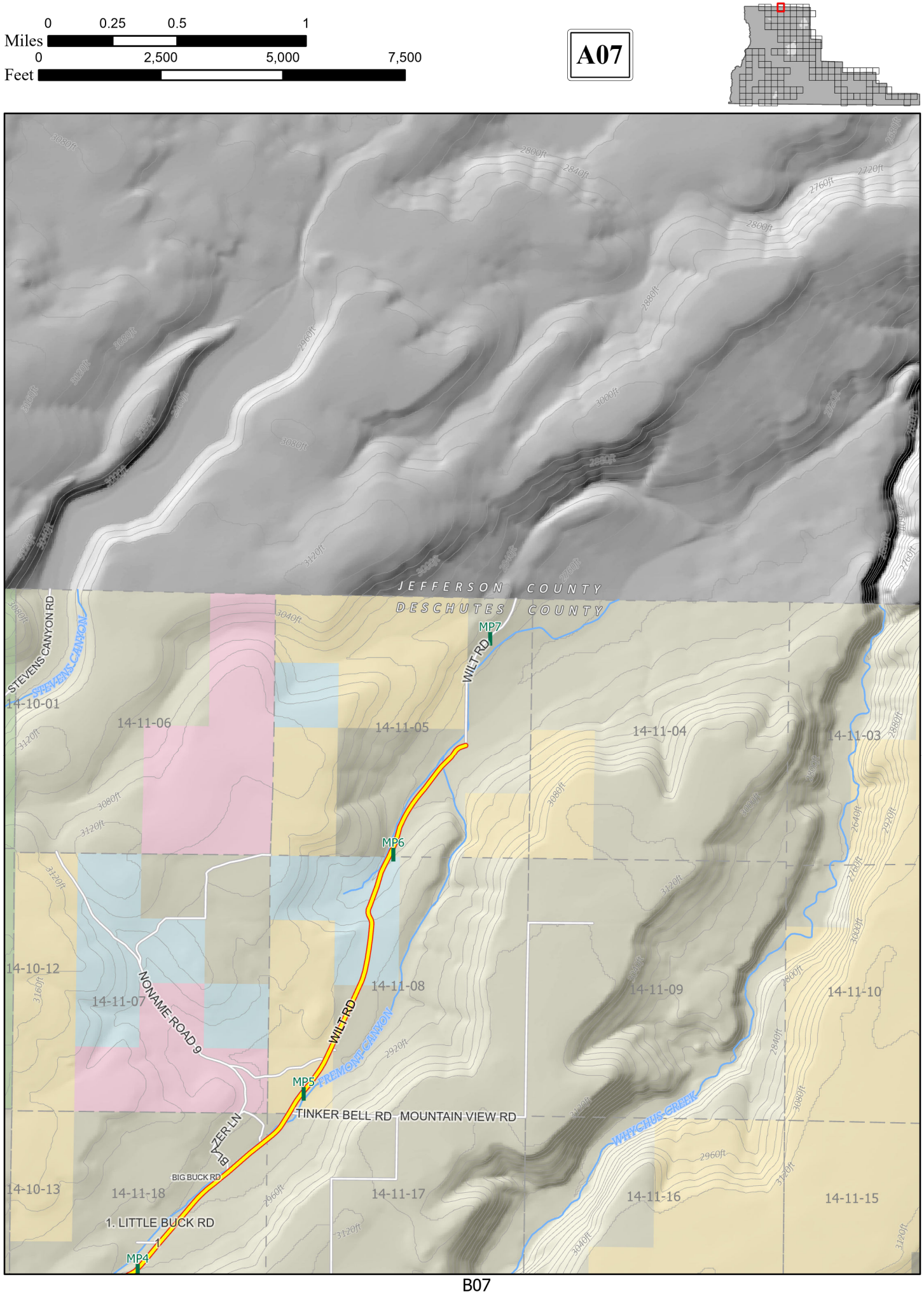
0 0.25 0.5 1
Miles
0 2,500 5,000 7,500
Feet
A07
JEFFERSON COUNTY
DESCHUTES COUNTY
STEVENS CANYON RD
STEVENS CANYON
14-10-01
14-11-06
14-11-05
14-11-04
14-11-03
MP7
WILT RD
MP6
14-10-12
14-11-07
NONAME ROAD 9
14-11-08
14-11-09
14-11-10
WILT RD
FREMONT CANYON
MP5
TINKER BELL RD
MOUNTAIN VIEW RD
WHYCHUS CREEK
BIG BUCK RD
14-10-13
14-11-18
14-11-17
14-11-16
14-11-15
1. LITTLE BUCK RD
MP4
A08
B06
B07
B08

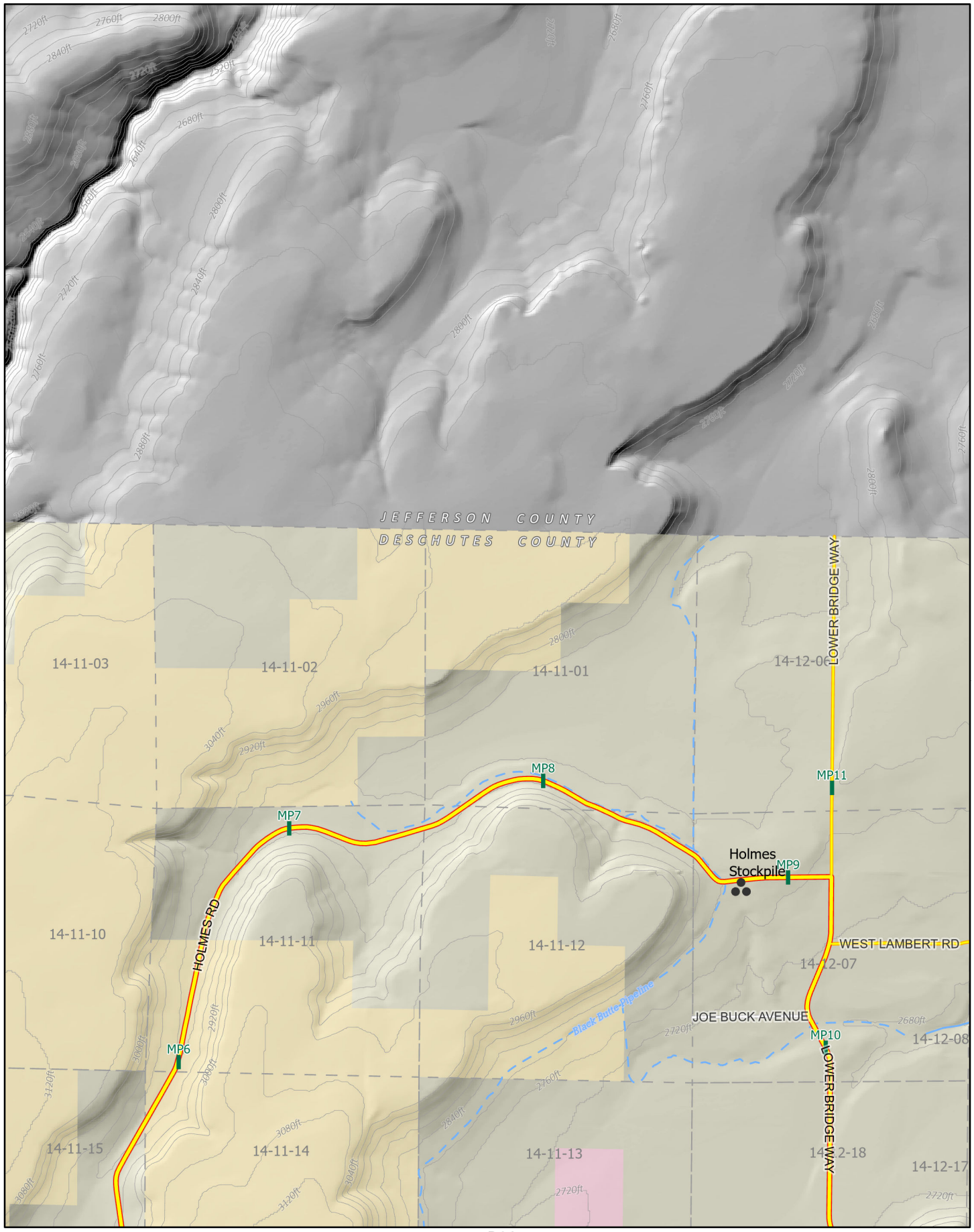
0 0.25 0.5 1
Miles
0 2,500 5,000 7,500
Feet
A08
A07
A09
B07
B08
B09
JEFFERSON COUNTY
DESCHUTES COUNTY
14-11-03
14-11-02
14-11-01
14-12-06
14-11-10
14-11-11
14-11-12
14-12-07
14-11-15
14-11-14
14-11-13
14-12-18
14-12-17
14-12-08
MP6
MP7
MP8
MP9
MP10
MP11
Holmes Stockpile
HOLMES RD
LOWER BRIDGE WAY
WEST LAMBERT RD
JOE BUCK AVENUE
Black Butte Pipeline

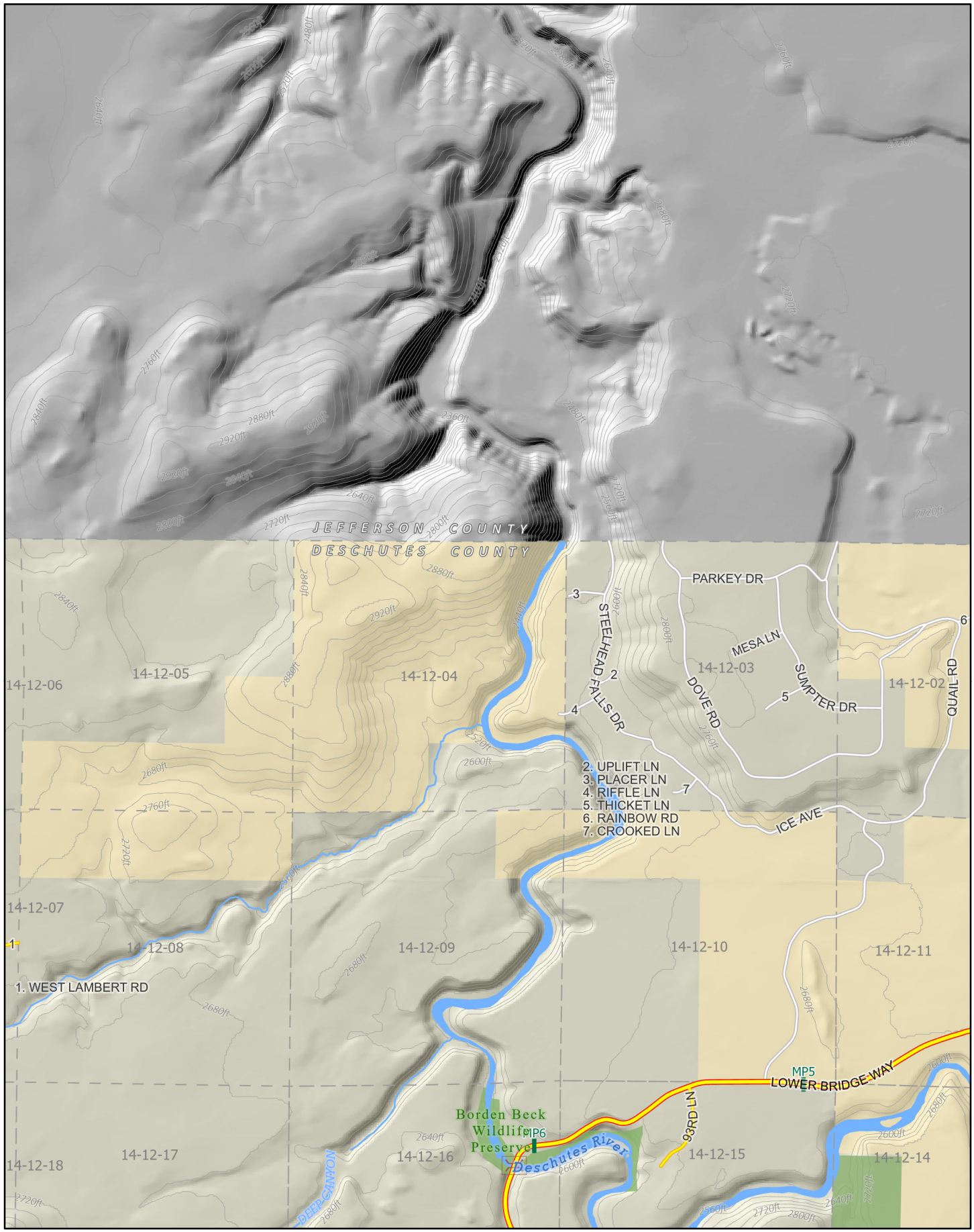
0 0.25 0.5 1
Miles
0 2,500 5,000 7,500
Feet
A09
JEFFERSON COUNTY
DESCHUTES COUNTY
PARKEY DR
STEELHEAD FALLS DR
MESA LN
SUMPTER DR
DOVE RD
QUAIL RD
ICE AVE
2. UPLIFT LN
3. PLACER LN
4. RIFFLE LN
5. THICKET LN
6. RAINBOW RD
7. CROOKED LN
1. WEST LAMBERT RD
LOWER BRIDGE WAY
93RD LN
MP5
MP6
Borden Beck Wildlife Preserve
Deschutes River
DEEP CANYON
14-12-02
14-12-03
14-12-04
14-12-05
14-12-06
14-12-07
14-12-08
14-12-09
14-12-10
14-12-11
14-12-14
14-12-15
14-12-16
14-12-17
14-12-18
A08
A10
B08
B09
B10

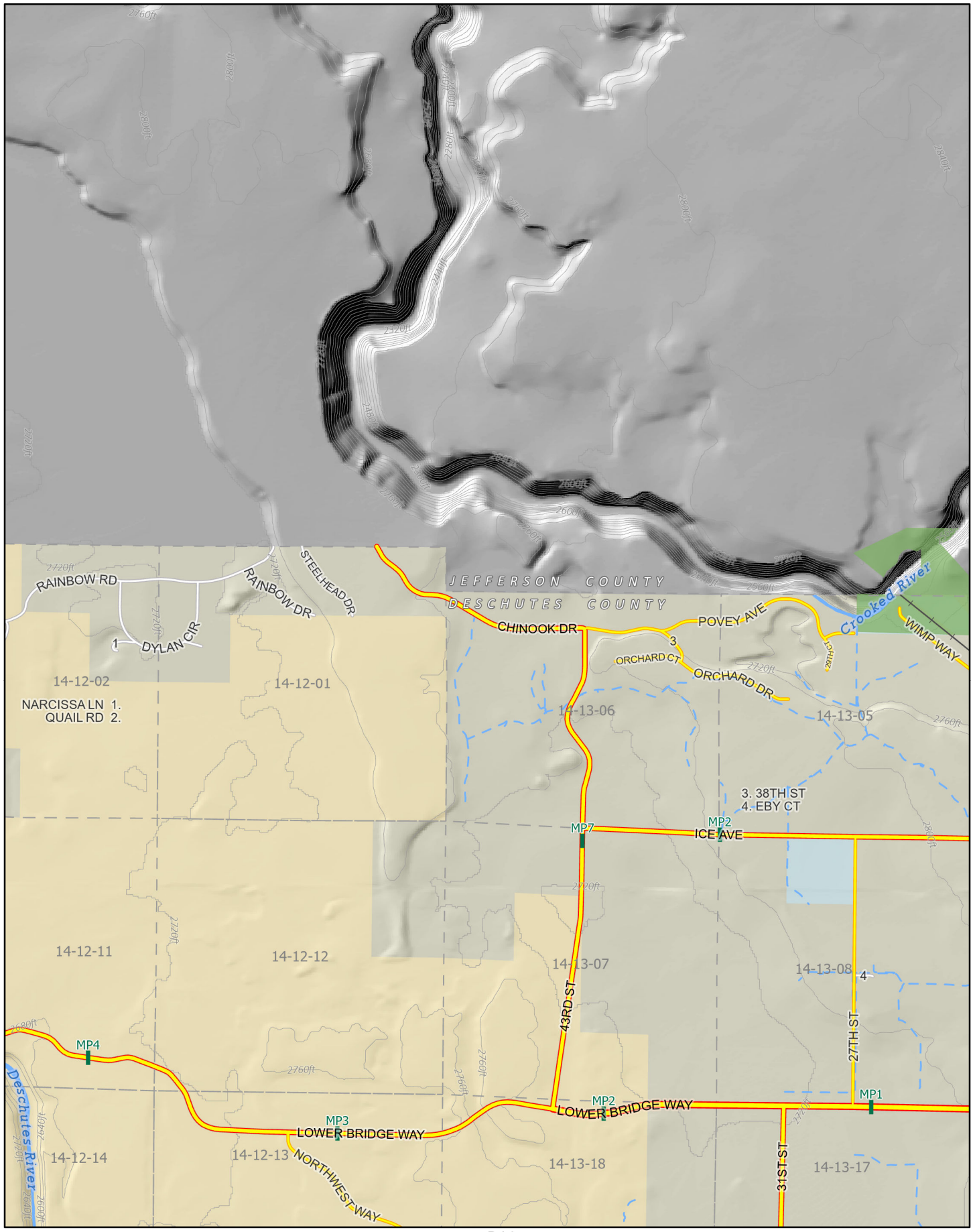
0 0.25 0.5 1
Miles
0 2,500 5,000 7,500
Feet
A10
A09
A11
B09
B10
B11
JEFFERSON COUNTY
DESCHUTES COUNTY
RAINBOW RD
RAINBOW DR
STEELHEAD DR
DYLAN CIR
CHINOOK DR
POVEY AVE
ORCHARD CT
ORCHARD DR
Crooked River
WIMP WAY
NARCISSA LN 1.
QUAIL RD 2.
14-12-02
14-12-01
14-13-06
14-13-05
3. 38TH ST
4. EBY CT
MP7
MP2
ICE AVE
14-12-11
14-12-12
14-13-07
14-13-08
43RD ST
27TH ST
MP4
MP1
MP2
LOWER BRIDGE WAY
MP3
LOWER BRIDGE WAY
Deschutes River
14-12-14
14-12-13
NORTHWEST WAY
14-13-18
14-13-17
31ST ST

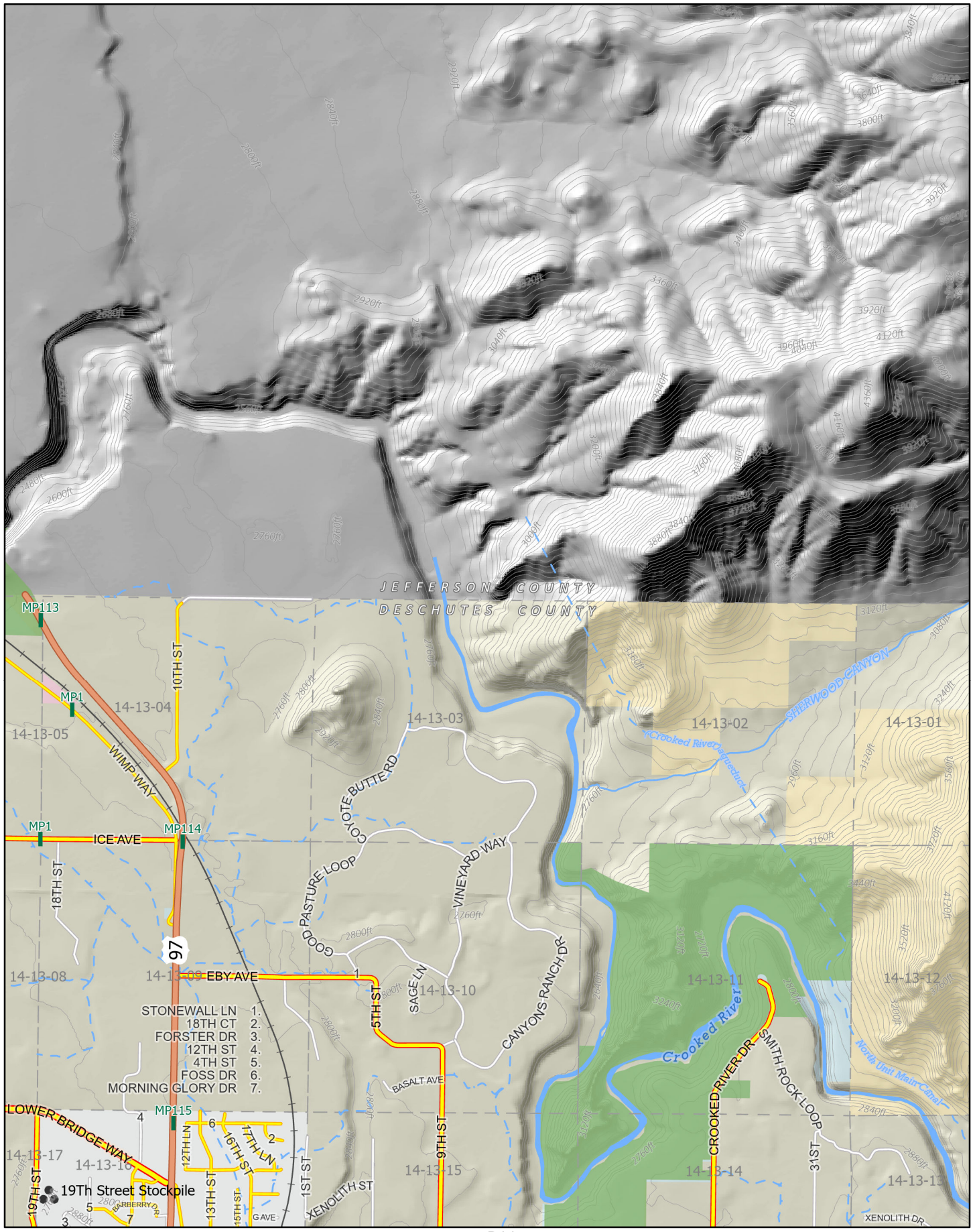
0 0.25 0.5 1
Miles
0 2,500 5,000 7,500
Feet
A11
A10
B10
B11
B12
JEFFERSON COUNTY
DESCHUTES COUNTY
MP113
MP1
MP114
MP115
ICE AVE
EBY AVE
WIMP WAY
10TH ST
18TH ST
97
COYOTE BUTTE RD
GOOD PASTURE LOOP
VINEYARD WAY
SAGE LN
5TH ST
CANYONS RANCH DR
BASALT AVE
9TH ST
1ST ST
XENOLITH ST
LOWER BRIDGE WAY
12TH LN
16TH ST
17TH LN
13TH ST
15TH ST
19TH ST
19Th Street Stockpile
CROOKED RIVER DR
SMITH ROCK LOOP
31ST
XENOLITH DR
SHERWOOD CANYON
Crooked River
North Unit Main Canal
14-13-01
14-13-02
14-13-03
14-13-04
14-13-05
14-13-08
14-13-09
14-13-10
14-13-11
14-13-12
14-13-13
14-13-14
14-13-15
14-13-16
14-13-17
STONEWALL LN 1.
18TH CT 2.
FORSTER DR 3.
12TH ST 4.
4TH ST 5.
FOSS DR 6.
MORNING GLORY DR 7.

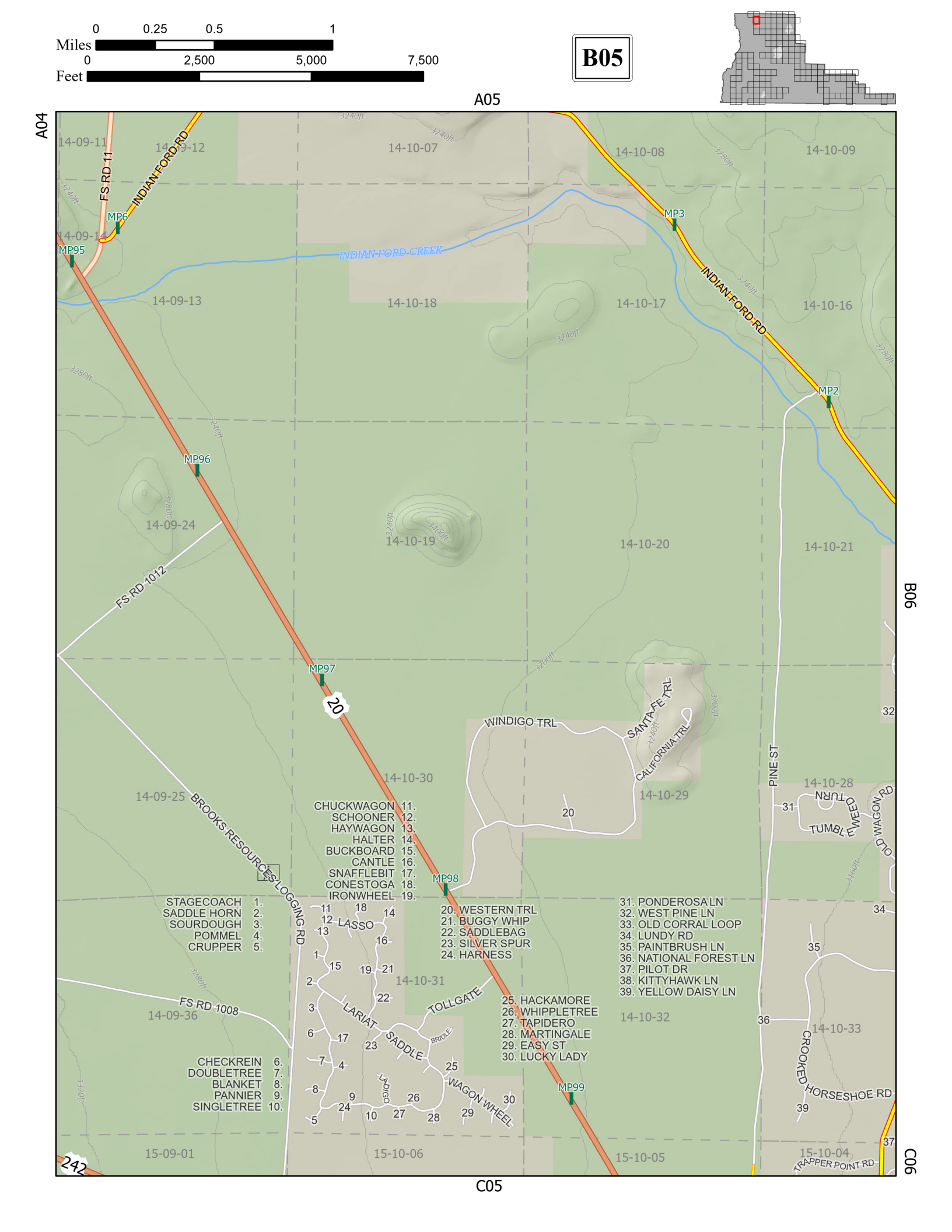
0 0.25 0.5 1
Miles
0 2,500 5,000 7,500
Feet
B05
A05
A04
B06
C05
C06
INDIAN FORD RD
FS RD 11
INDIAN FORD CREEK
MP6
MP95
MP3
MP2
MP96
MP97
MP98
MP99
FS RD 1012
FS RD 1008
BROOKS RESOURCES LOGGING RD
WINDIGO TRL
SANTA FE TRL
CALIFORNIA TRL
PINE ST
TUMBLEWEED TURN
OLD WAGON RD
CROOKED HORSESHOE RD
TRAPPER POINT RD
LASSO
LARIAT
TOLLGATE
SADDLE
BRIDLE
INDIGO
WAGON WHEEL
14-09-11
14-09-12
14-09-13
14-09-14
14-09-24
14-09-25
14-09-36
14-10-07
14-10-08
14-10-09
14-10-16
14-10-17
14-10-18
14-10-19
14-10-20
14-10-21
14-10-28
14-10-29
14-10-30
14-10-31
14-10-32
14-10-33
15-09-01
15-10-04
15-10-05
15-10-06
CHUCKWAGON 11.
SCHOONER 12.
HAYWAGON 13.
HALTER 14.
BUCKBOARD 15.
CANTLE 16.
SNAFFLEBIT 17.
CONESTOGA 18.
IRONWHEEL 19.
STAGECOACH 1.
SADDLE HORN 2.
SOURDOUGH 3.
POMMEL 4.
CRUPPER 5.
CHECKREIN 6.
DOUBLETREE 7.
BLANKET 8.
PANNIER 9.
SINGLETREE 10.
20. WESTERN TRL
21. BUGGY WHIP
22. SADDLEBAG
23. SILVER SPUR
24. HARNESS
25. HACKAMORE
26. WHIPPLETREE
27. TAPIDERO
28. MARTINGALE
29. EASY ST
30. LUCKY LADY
31. PONDEROSA LN
32. WEST PINE LN
33. OLD CORRAL LOOP
34. LUNDY RD
35. PAINTBRUSH LN
36. NATIONAL FOREST LN
37. PILOT DR
38. KITTYHAWK LN
39. YELLOW DAISY LN
20
242

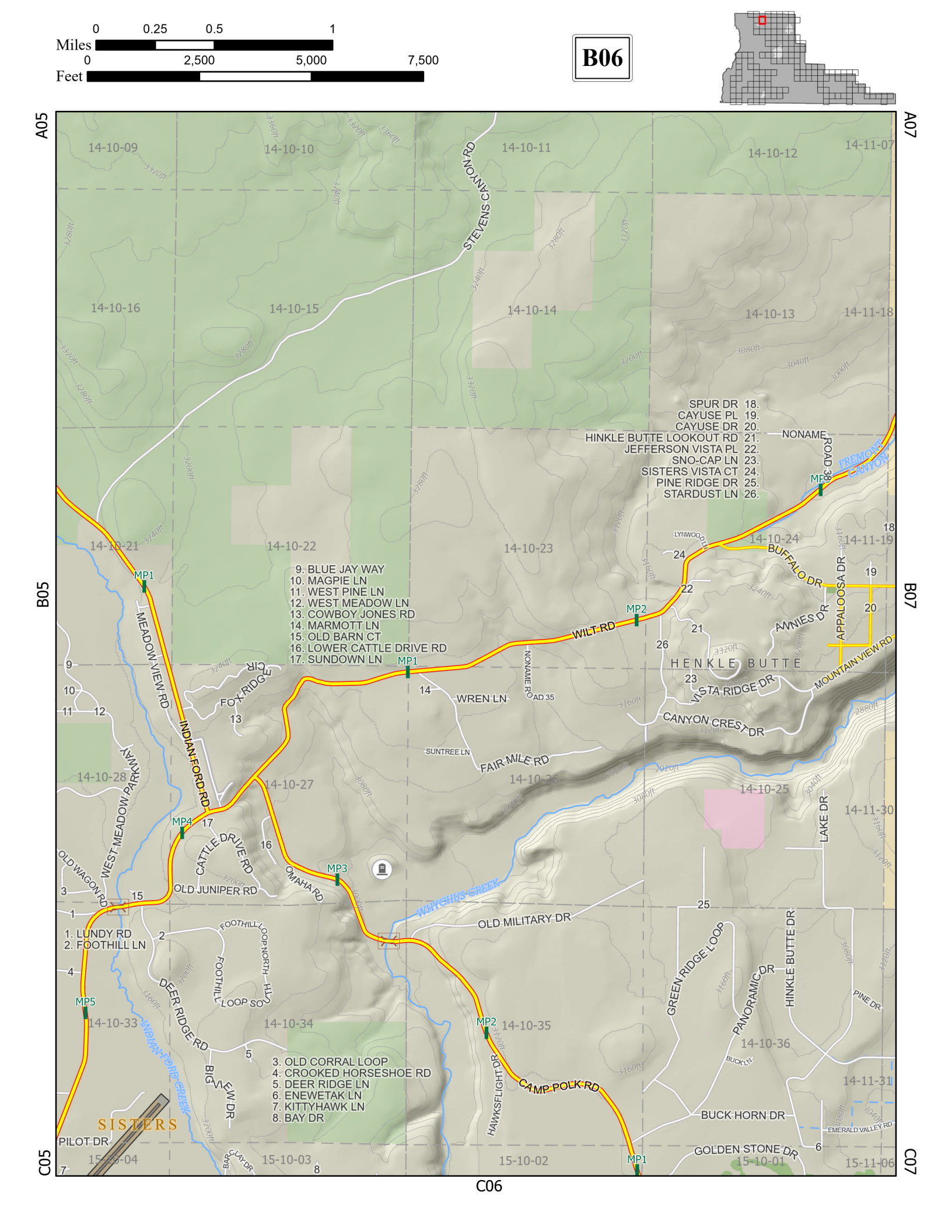
0 0.25 0.5 1
Miles
0 2,500 5,000 7,500
Feet
B06
A05
A07
B05
B07
C05
C07
C06
14-10-09
14-10-10
14-10-11
14-10-12
14-11-07
14-10-16
14-10-15
14-10-14
14-10-13
14-11-18
14-10-21
14-10-22
14-10-23
14-10-24
14-11-19
14-10-28
14-10-27
14-10-26
14-10-25
14-11-30
14-10-33
14-10-34
14-10-35
14-10-36
14-11-31
15-10-04
15-10-03
15-10-02
15-10-01
15-11-06
STEVENS CANYON RD
SPUR DR 18.
CAYUSE PL 19.
CAYUSE DR 20.
HINKLE BUTTE LOOKOUT RD 21.
JEFFERSON VISTA PL 22.
SNO-CAP LN 23.
SISTERS VISTA CT 24.
PINE RIDGE DR 25.
STARDUST LN 26.
NONAME ROAD 38
FREMONT CANYON
LYNWOOD DR
BUFFALO DR
APPALOOSA DR
ANNIES DR
HENKLE BUTTE
MOUNTAIN VIEW RD
VISTA RIDGE DR
CANYON CREST DR
9. BLUE JAY WAY
10. MAGPIE LN
11. WEST PINE LN
12. WEST MEADOW LN
13. COWBOY JONES RD
14. MARMOTT LN
15. OLD BARN CT
16. LOWER CATTLE DRIVE RD
17. SUNDOWN LN
MP1
MP2
MP3
MP4
MP5
MEADOW VIEW RD
WILT RD
FOX RIDGE CIR
WREN LN
NONAME ROAD 35
SUNTREE LN
FAIR MILE RD
INDIAN FORD RD
WEST MEADOW PARKWAY
CATTLE DRIVE RD
OMAHA RD
OLD JUNIPER RD
OLD WAGON RD
WHYCHUS CREEK
OLD MILITARY DR
LAKE DR
1. LUNDY RD
2. FOOTHILL LN
FOOTHILL LOOP NORTH
FOOTHILL LOOP SOUTH
DEER RIDGE RD
INDIAN FORD CREEK
BIG VIEW DR
3. OLD CORRAL LOOP
4. CROOKED HORSESHOE RD
5. DEER RIDGE LN
6. ENEWETAK LN
7. KITTYHAWK LN
8. BAY DR
HAWKSFLIGHT DR
CAMP POLK RD
GREEN RIDGE LOOP
PANORAMIC DR
HINKLE BUTTE DR
PINE DR
BUCK LN
BUCK HORN DR
EMERALD VALLEY RD
GOLDEN STONE DR
SISTERS
PILOT DR
BAR CLAY DR

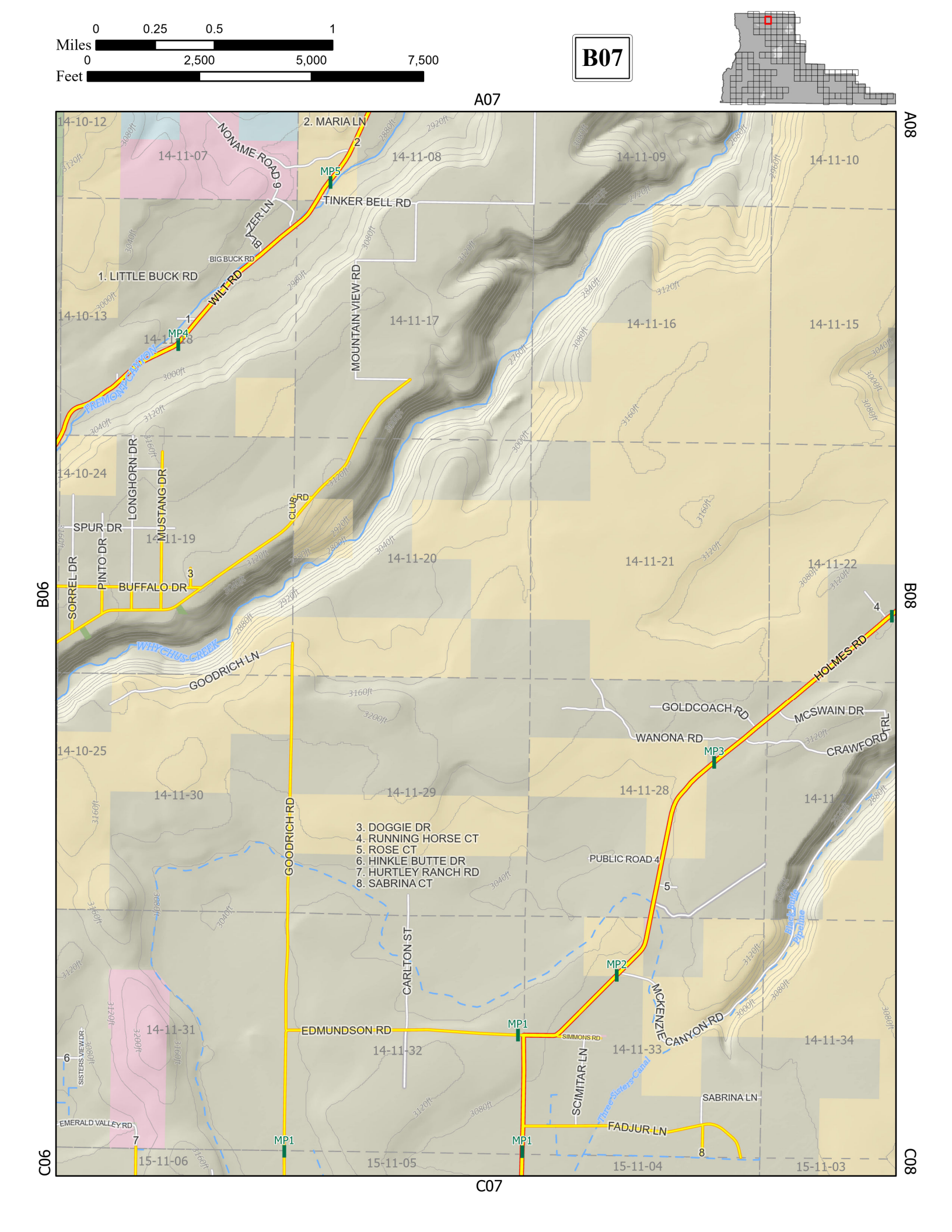
0 0.25 0.5 1
Miles
0 2,500 5,000 7,500
Feet
B07
A07
A08
B06
B08
C06
C08
C07
14-10-12
14-11-07
14-11-08
14-11-09
14-11-10
14-10-13
14-11-17
14-11-16
14-11-15
14-10-24
14-11-19
14-11-20
14-11-21
14-11-22
14-10-25
14-11-30
14-11-29
14-11-28
14-11-31
14-11-32
14-11-33
14-11-34
15-11-06
15-11-05
15-11-04
15-11-03
2. MARIA LN
NONAME ROAD 9
TINKER BELL RD
BIG BUCK RD
1. LITTLE BUCK RD
WILT RD
MOUNTAIN VIEW RD
FREMONT CANYON
LONGHORN DR
MUSTANG DR
SPUR DR
PINTO DR
SORREL DR
BUFFALO DR
CLUB RD
WHYCHUS CREEK
GOODRICH LN
GOODRICH RD
3. DOGGIE DR
4. RUNNING HORSE CT
5. ROSE CT
6. HINKLE BUTTE DR
7. HURTLEY RANCH RD
8. SABRINA CT
CARLTON ST
EDMUNDSON RD
SISTERS VIEW DR
EMERALD VALLEY RD
HOLMES RD
GOLDCOACH RD
MCSWAIN DR
WANONA RD
CRAWFORD TRL
PUBLIC ROAD 4
MCKENZIE CANYON RD
SIMMONS RD
SCIMITAR LN
SABRINA LN
FADJUR LN
Three Sisters Canal
Black Butte Pipeline
MP1
MP2
MP3
MP4
MP5
1
2
3
4
5
6
7
8

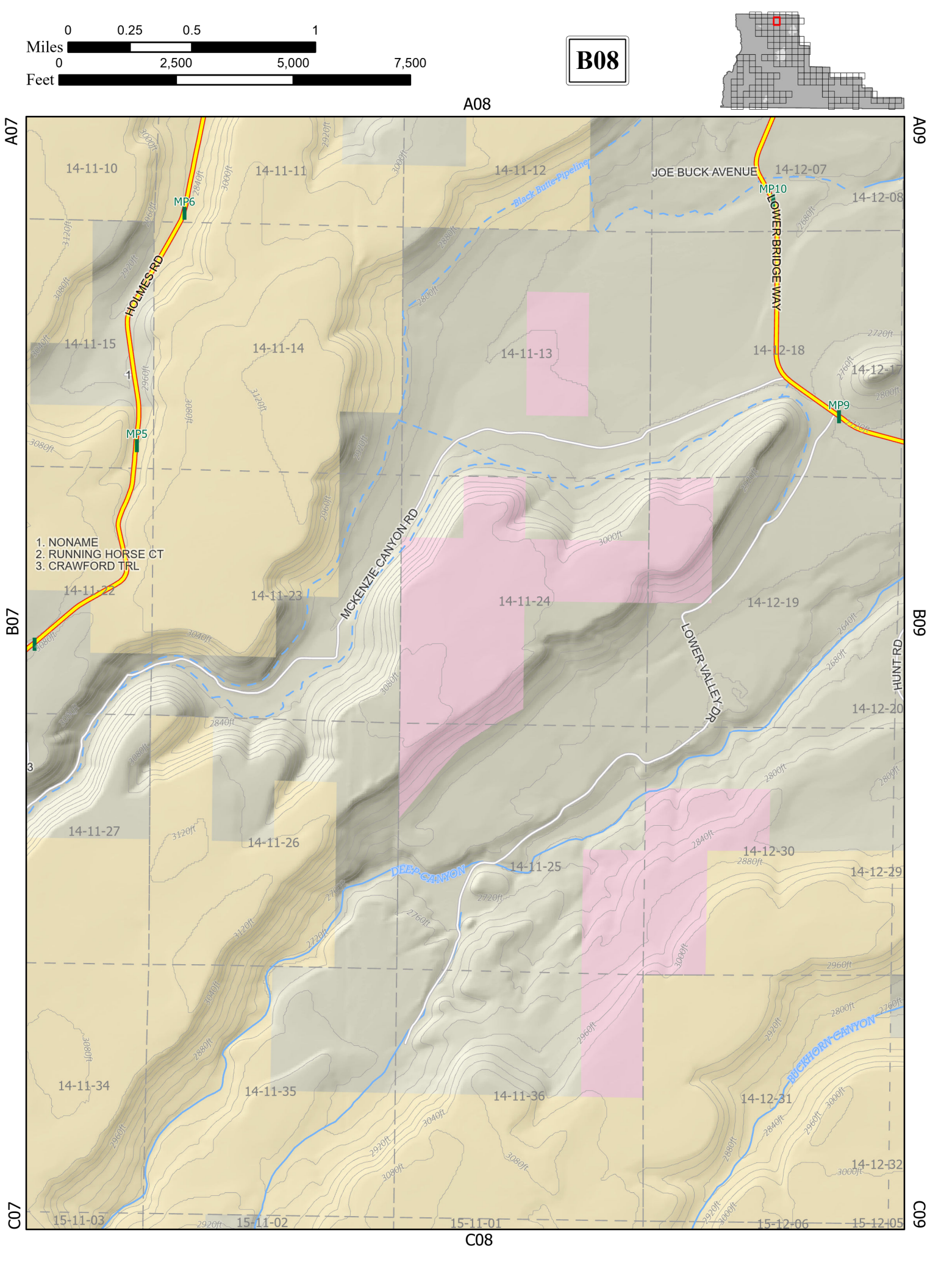
0 0.25 0.5 1
Miles
0 2,500 5,000 7,500
Feet
B08
A08
A07
A09
B07
B09
C07
C08
C09
14-11-10
14-11-11
14-11-12
14-12-07
14-12-08
14-11-15
14-11-14
14-11-13
14-12-18
14-11-22
14-11-23
14-11-24
14-12-19
14-12-20
14-11-27
14-11-26
14-11-25
14-12-30
14-12-29
14-11-34
14-11-35
14-11-36
14-12-31
14-12-32
15-11-03
15-11-02
15-11-01
15-12-06
15-12-05
JOE BUCK AVENUE
HOLMES RD
LOWER BRIDGE WAY
MCKENZIE CANYON RD
LOWER VALLEY DR
HUNT RD
DEEP CANYON
BUCKHORN CANYON
Black Butte Pipeline
MP5
MP6
MP9
MP10
1. NONAME
2. RUNNING HORSE CT
3. CRAWFORD TRL

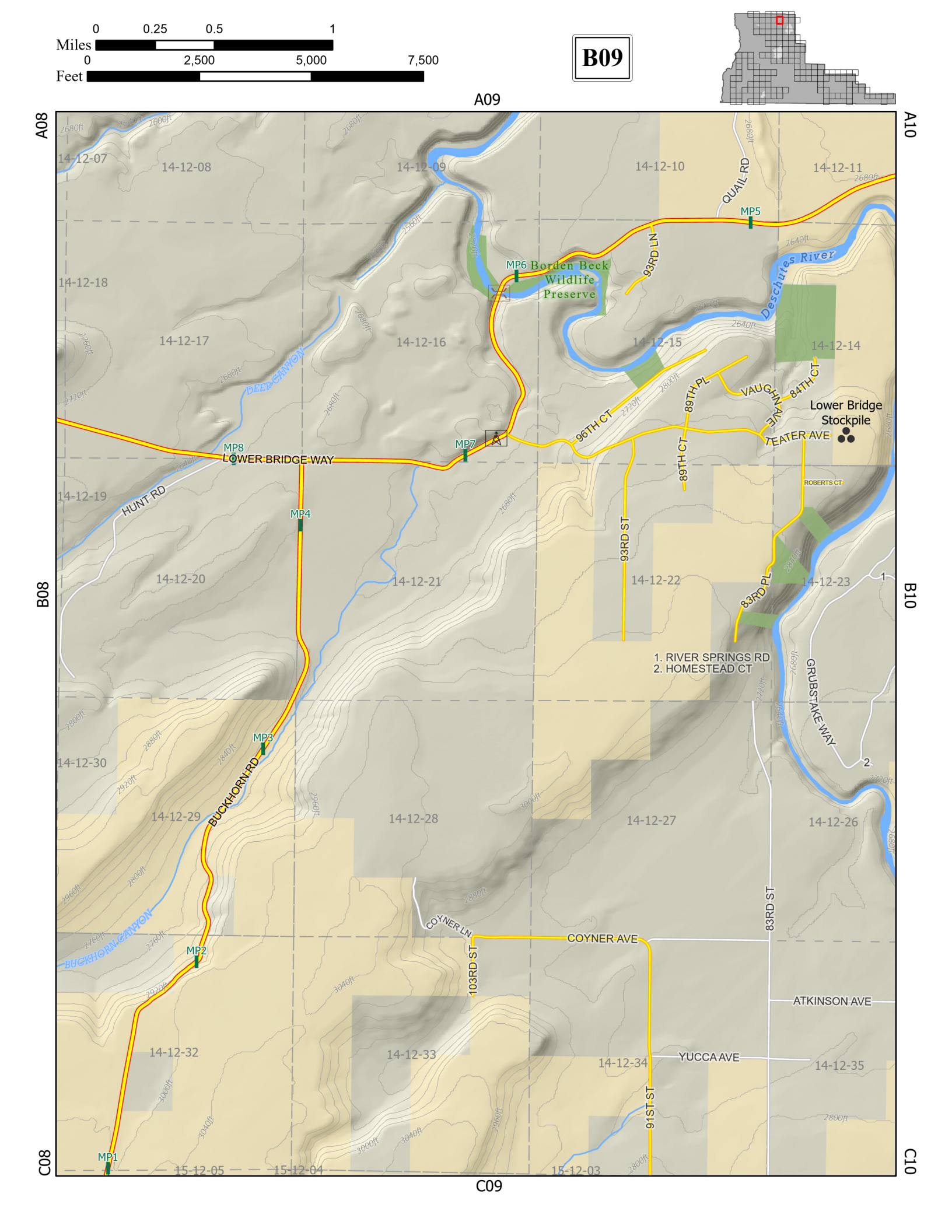
0 0.25 0.5 1
Miles
0 2,500 5,000 7,500
Feet
B09
A09
A08
A10
B08
B10
C08
C09
C10
14-12-07
14-12-08
14-12-09
14-12-10
14-12-11
14-12-18
14-12-17
14-12-16
14-12-15
14-12-14
14-12-19
14-12-20
14-12-21
14-12-22
14-12-23
14-12-30
14-12-29
14-12-28
14-12-27
14-12-26
14-12-32
14-12-33
14-12-34
14-12-35
15-12-05
15-12-04
15-12-03
MP1
MP2
MP3
MP4
MP5
MP6 Borden Beck Wildlife Preserve
MP7
MP8
LOWER BRIDGE WAY
HUNT RD
DEEP CANYON
BUCKHORN CANYON
BUCKHORN RD
QUAIL RD
93RD LN
Deschutes River
96TH CT
89TH PL
89TH CT
VAUGHN AVE
84TH CT
TEATER AVE
Lower Bridge Stockpile
ROBERTS CT
93RD ST
83RD PL
1. RIVER SPRINGS RD
2. HOMESTEAD CT
GRUBSTAKE WAY
COYNER LN
COYNER AVE
103RD ST
83RD ST
ATKINSON AVE
YUCCA AVE
91ST ST

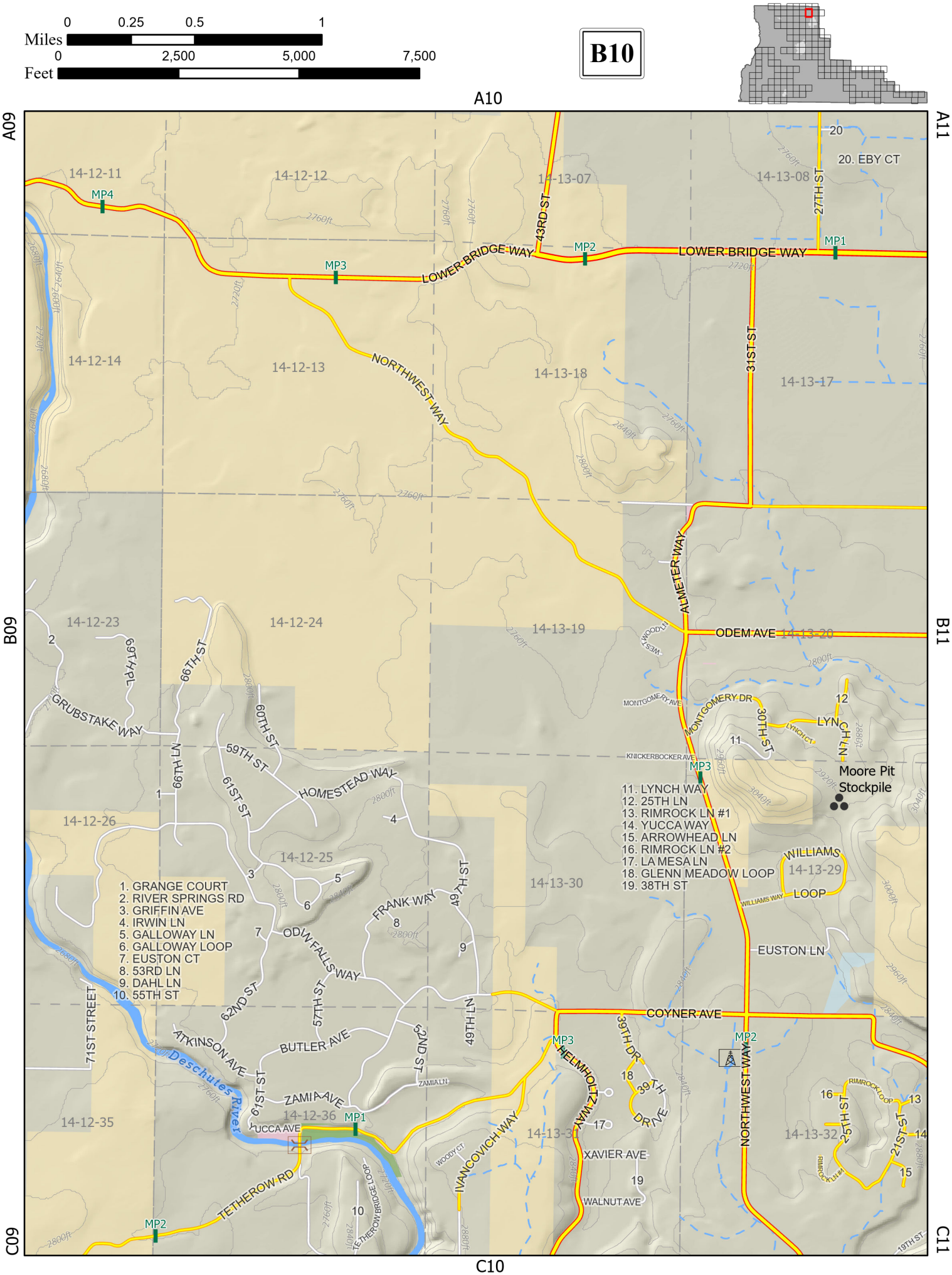

Miles
0
0.25
0.5
1
Feet
0
2,500
5,000
7,500
B10
A10
A09
A11
B09
B11
C09
C10
C11
14-12-11
14-12-12
14-13-07
14-13-08
14-12-14
14-12-13
14-13-18
14-13-17
14-12-23
14-12-24
14-13-19
14-13-20
14-12-26
14-12-25
14-13-30
14-13-29
14-12-35
14-12-36
14-13-31
14-13-32
MP1
MP2
MP3
MP4
20. EBY CT
LOWER BRIDGE WAY
NORTHWEST WAY
43RD ST
27TH ST
31ST ST
ALMETER WAY
ODEM AVE
MONTGOMERY AVE
MONTGOMERY DR
30TH ST
LYNCH LN
LYNCH CT
KNICKERBOCKER AVE
Moore Pit Stockpile
WILLIAMS LOOP
WILLIAMS WAY
EUSTON LN
COYNER AVE
NORTHWEST WAY
HELMHOLTZ WAY
39TH DR
39TH DRIVE
XAVIER AVE
WALNUT AVE
IVANCOVICH WAY
WOODY CT
TETHEROW RD
TETHEROW BRIDGE LOOP
ZAMIA AVE
ZAMIA LN
BUTLER AVE
ATKINSON AVE
71ST STREET
62ND ST
61ST ST
57TH ST
52ND ST
49TH LN
49TH ST
FRANK WAY
ODIN FALLS WAY
HOMESTEAD WAY
59TH ST
60TH ST
66TH ST
66TH LN
69TH PL
GRUBSTAKE WAY
Deschutes River
YUCCA AVE
RIMROCK LOOP
RIMROCK LN #1
25TH ST
21ST ST
19TH ST
1. GRANGE COURT
2. RIVER SPRINGS RD
3. GRIFFIN AVE
4. IRWIN LN
5. GALLOWAY LN
6. GALLOWAY LOOP
7. EUSTON CT
8. 53RD LN
9. DAHL LN
10. 55TH ST
11. LYNCH WAY
12. 25TH LN
13. RIMROCK LN #1
14. YUCCA WAY
15. ARROWHEAD LN
16. RIMROCK LN #2
17. LA MESA LN
18. GLENN MEADOW LOOP
19. 38TH ST

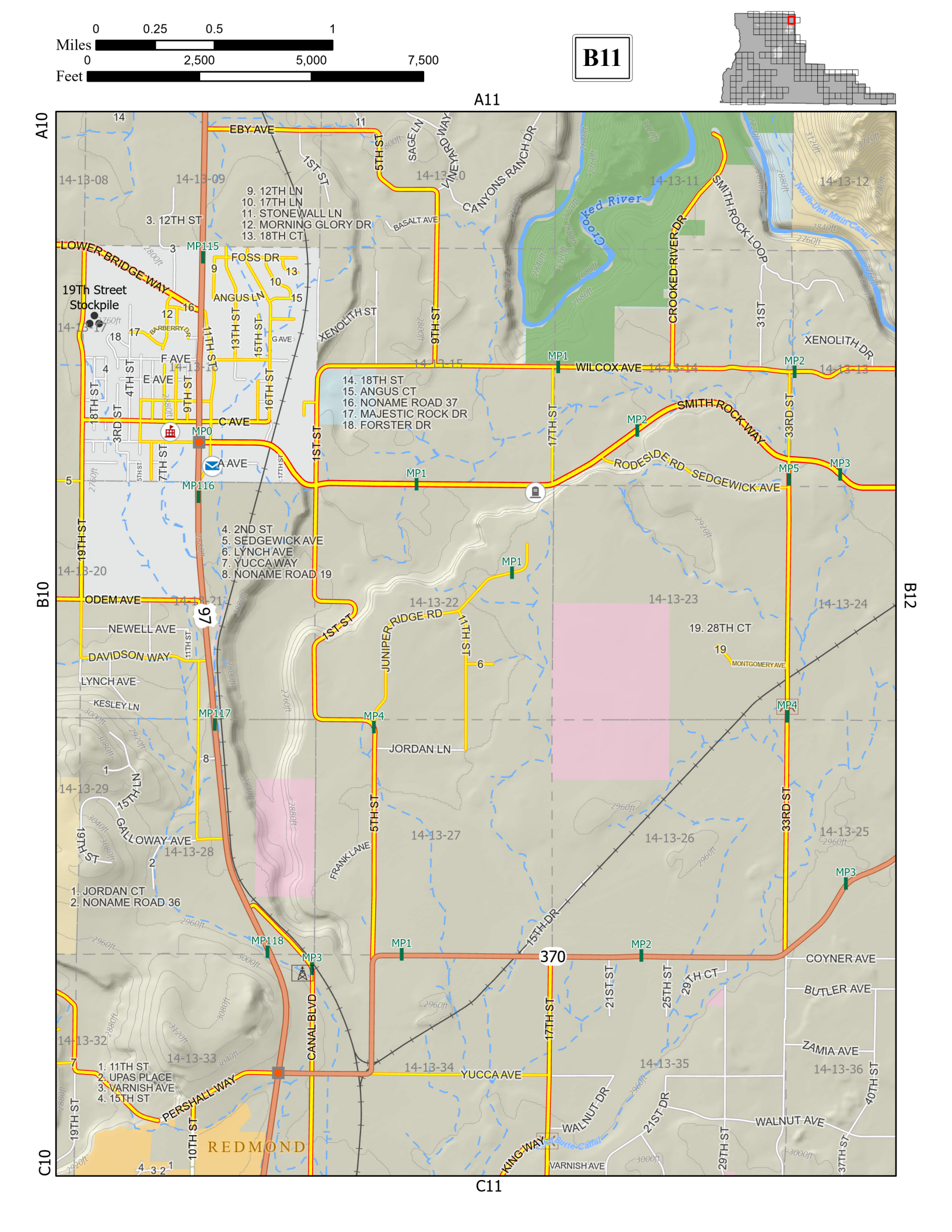
0 0.25 0.5 1
Miles
0 2,500 5,000 7,500
Feet
B11
A11
A10
B10
C10
B12
C11
EBY AVE
1ST ST
5TH ST
SAGE LN
VINEYARD WAY
CANYONS RANCH DR
Crooked River
CROOKED RIVER DR
SMITH ROCK LOOP
North Unit Main Canal
3. 12TH ST
9. 12TH LN
10. 17TH LN
11. STONEWALL LN
12. MORNING GLORY DR
13. 18TH CT
BASALT AVE
LOWER BRIDGE WAY
MP115
FOSS DR
19Th Street Stockpile
ANGUS LN
XENOLITH ST
9TH ST
XENOLITH DR
31ST
WILCOX AVE
MP1
MP2
14. 18TH ST
15. ANGUS CT
16. NONAME ROAD 37
17. MAJESTIC ROCK DR
18. FORSTER DR
17TH ST
SMITH ROCK WAY
33RD ST
F AVE
E AVE
C AVE
A AVE
MP0
MP116
MP3
MP5
RODESIDE RD
SEDGEWICK AVE
4. 2ND ST
5. SEDGEWICK AVE
6. LYNCH AVE
7. YUCCA WAY
8. NONAME ROAD 19
19TH ST
ODEM AVE
97
NEWELL AVE
DAVIDSON WAY
LYNCH AVE
KESLEY LN
MP117
JUNIPER RIDGE RD
11TH ST
19. 28TH CT
MONTGOMERY AVE
MP4
JORDAN LN
15TH LN
GALLOWAY AVE
19TH ST
FRANK LANE
1. JORDAN CT
2. NONAME ROAD 36
MP118
15TH DR
370
COYNER AVE
BUTLER AVE
21ST ST
25TH ST
29TH CT
ZAMIA AVE
40TH ST
CANAL BLVD
1. 11TH ST
2. UPAS PLACE
3. VARNISH AVE
4. 15TH ST
PERSHALL WAY
YUCCA AVE
WALNUT DR
21ST DR
WALNUT AVE
KING WAY
VARNISH AVE
29TH ST
37TH ST
10TH ST
REDMOND
14-13-08
14-13-09
14-13-10
14-13-11
14-13-12
14-13-13
14-13-14
14-13-15
14-13-16
14-13-17
14-13-18
14-13-19
14-13-20
14-13-21
14-13-22
14-13-23
14-13-24
14-13-25
14-13-26
14-13-27
14-13-28
14-13-29
14-13-32
14-13-33
14-13-34
14-13-35
14-13-36

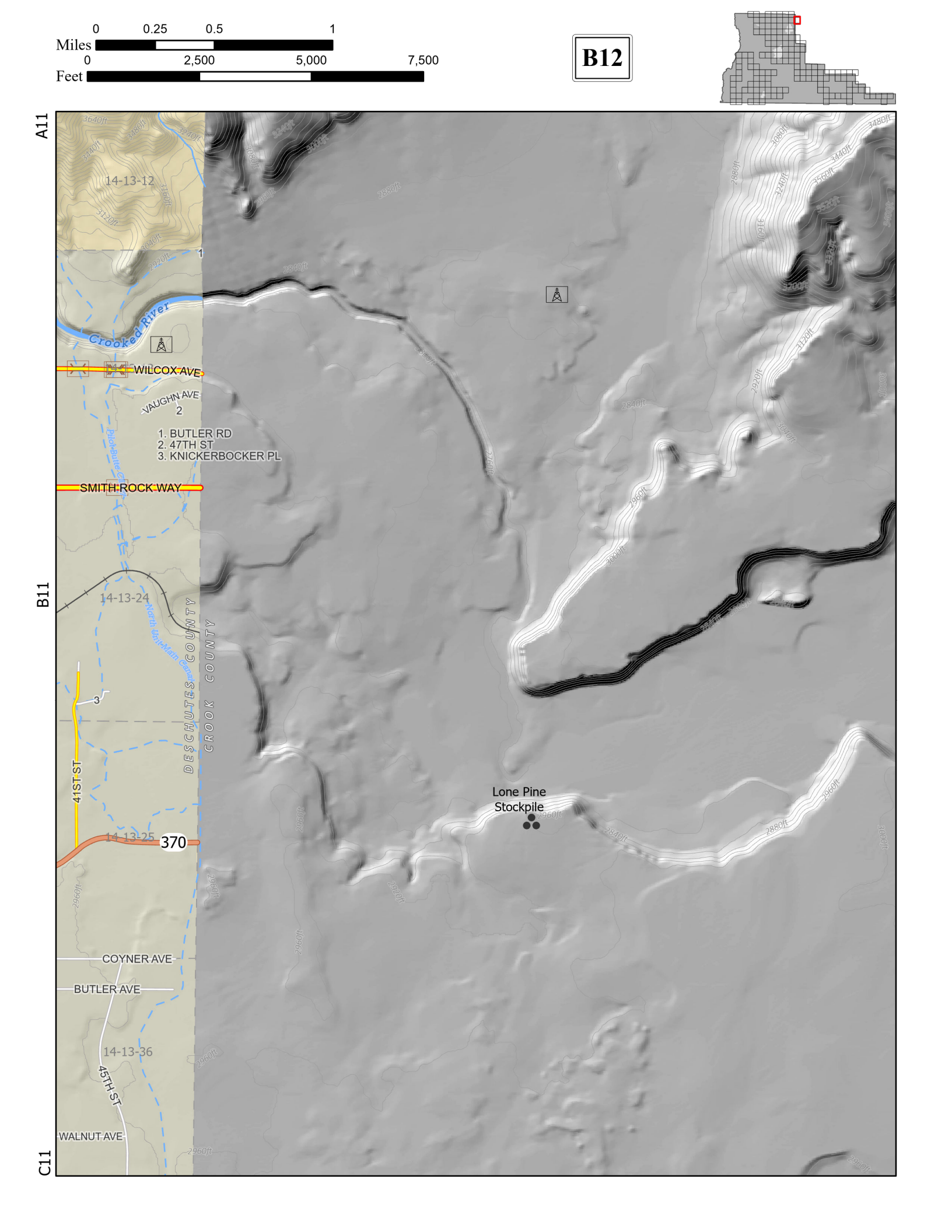
0 0.25 0.5 1
Miles
0 2,500 5,000 7,500
Feet
B12
A11
B11
C11
14-13-12
14-13-24
14-13-25
14-13-36
Crooked River
WILCOX AVE
VAUGHN AVE
1. BUTLER RD
2. 47TH ST
3. KNICKERBOCKER PL
SMITH ROCK WAY
DESCHUTES COUNTY
CROOK COUNTY
41ST ST
370
Lone Pine
Stockpile
COYNER AVE
BUTLER AVE
45TH ST
WALNUT AVE

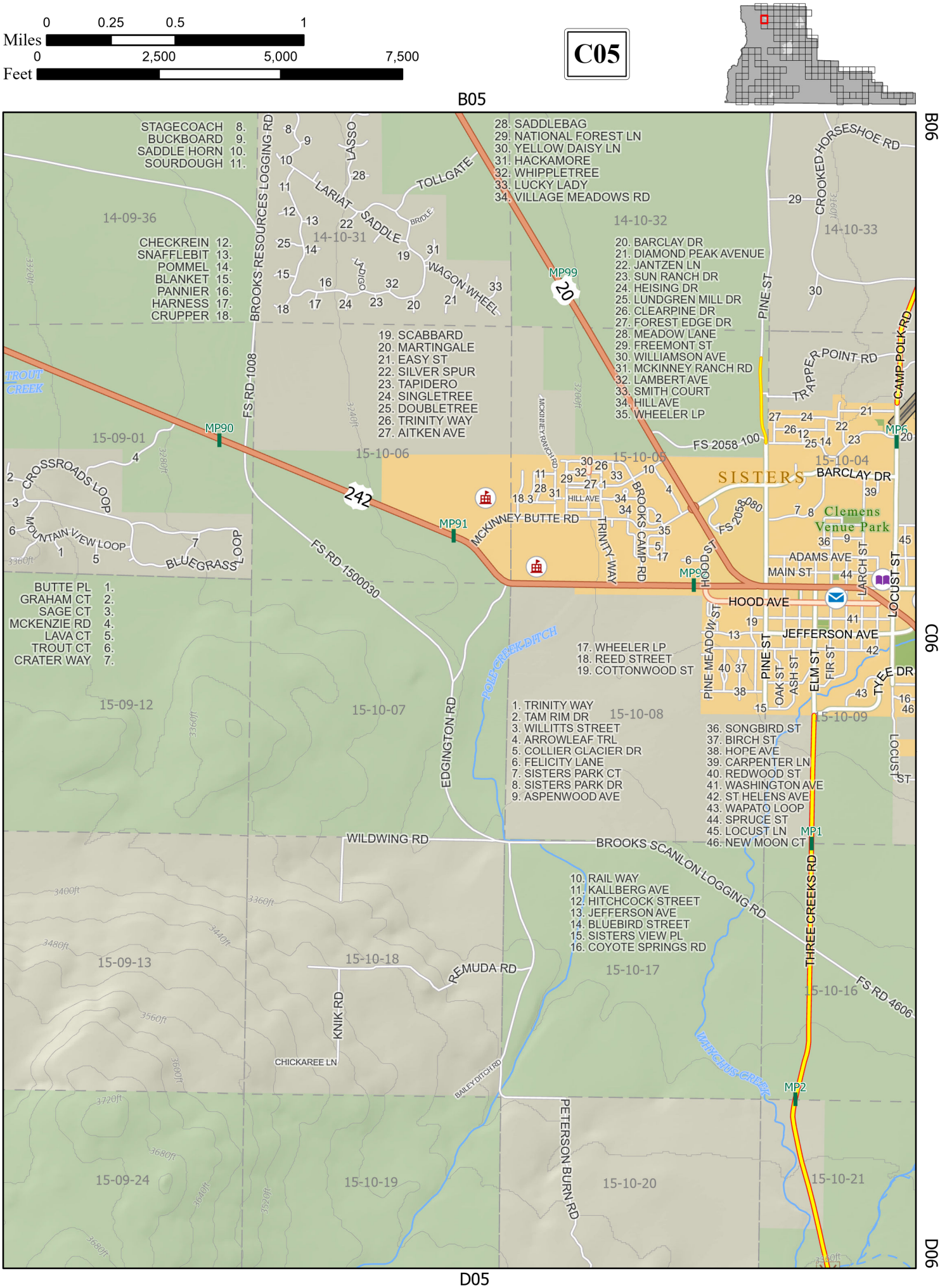

Miles 0 0.25 0.5 1
Feet 0 2,500 5,000 7,500
C05
B05
B06
C06
D06
D05
STAGECOACH 8.
BUCKBOARD 9.
SADDLE HORN 10.
SOURDOUGH 11.
CHECKREIN 12.
SNAFFLEBIT 13.
POMMEL 14.
BLANKET 15.
PANNIER 16.
HARNESS 17.
CRUPPER 18.
28. SADDLEBAG
29. NATIONAL FOREST LN
30. YELLOW DAISY LN
31. HACKAMORE
32. WHIPPLETREE
33. LUCKY LADY
34. VILLAGE MEADOWS RD
20. BARCLAY DR
21. DIAMOND PEAK AVENUE
22. JANTZEN LN
23. SUN RANCH DR
24. HEISING DR
25. LUNDGREN MILL DR
26. CLEARPINE DR
27. FOREST EDGE DR
28. MEADOW LANE
29. FREEMONT ST
30. WILLIAMSON AVE
31. MCKINNEY RANCH RD
32. LAMBERT AVE
33. SMITH COURT
34. HILL AVE
35. WHEELER LP
19. SCABBARD
20. MARTINGALE
21. EASY ST
22. SILVER SPUR
23. TAPIDERO
24. SINGLETREE
25. DOUBLETREE
26. TRINITY WAY
27. AITKEN AVE
BUTTE PL 1.
GRAHAM CT 2.
SAGE CT 3.
MCKENZIE RD 4.
LAVA CT 5.
TROUT CT 6.
CRATER WAY 7.
17. WHEELER LP
18. REED STREET
19. COTTONWOOD ST
1. TRINITY WAY
2. TAM RIM DR
3. WILLITTS STREET
4. ARROWLEAF TRL
5. COLLIER GLACIER DR
6. FELICITY LANE
7. SISTERS PARK CT
8. SISTERS PARK DR
9. ASPENWOOD AVE
36. SONGBIRD ST
37. BIRCH ST
38. HOPE AVE
39. CARPENTER LN
40. REDWOOD ST
41. WASHINGTON AVE
42. ST HELENS AVE
43. WAPATO LOOP
44. SPRUCE ST
45. LOCUST LN
46. NEW MOON CT
10. RAIL WAY
11. KALLBERG AVE
12. HITCHCOCK STREET
13. JEFFERSON AVE
14. BLUEBIRD STREET
15. SISTERS VIEW PL
16. COYOTE SPRINGS RD
14-09-36
14-10-31
14-10-32
14-10-33
15-09-01
15-10-06
15-10-05
15-10-04
15-09-12
15-10-07
15-10-08
15-10-09
15-09-13
15-10-18
15-10-17
15-10-16
15-09-24
15-10-19
15-10-20
15-10-21
MP99
MP90
MP91
MP9
MP6
MP1
MP2
20
242
SISTERS
Clemens Venue Park
TROUT CREEK
POLE CREEK DITCH
WHYCHUS CREEK
BROOKS RESOURCES LOGGING RD
FS RD 1008
FS RD 1500030
FS 2058 100
FS 2058 080
FS RD 4606
MCKINNEY BUTTE RD
MCKINNEY RANCH RD
BROOKS CAMP RD
TRINITY WAY
HILL AVE
HOOD ST
HOOD AVE
PINE ST
PINE MEADOW ST
OAK ST
ASH ST
ELM ST
FIR ST
LARCH ST
LOCUST ST
TYEE DR
ADAMS AVE
MAIN ST
JEFFERSON AVE
BARCLAY DR
TRAPPER POINT RD
CAMP POLK RD
CROOKED HORSESHOE RD
LASSO
LARIAT
SADDLE
TOLLGATE
BRIDLE
LADIGO
WAGON WHEEL
CROSSROADS LOOP
MOUNTAIN VIEW LOOP
BLUEGRASS LOOP
EDGINGTON RD
WILDWING RD
BROOKS SCANLON LOGGING RD
THREE CREEKS RD
REMUDA RD
KNIK RD
CHICKAREE LN
BAILEY DITCH RD
PETERSON BURN RD
3320ft
3280ft
3240ft
3200ft
3160ft
3360ft
3400ft
3440ft
3480ft
3560ft
3600ft
3720ft
3680ft
3640ft
3520ft

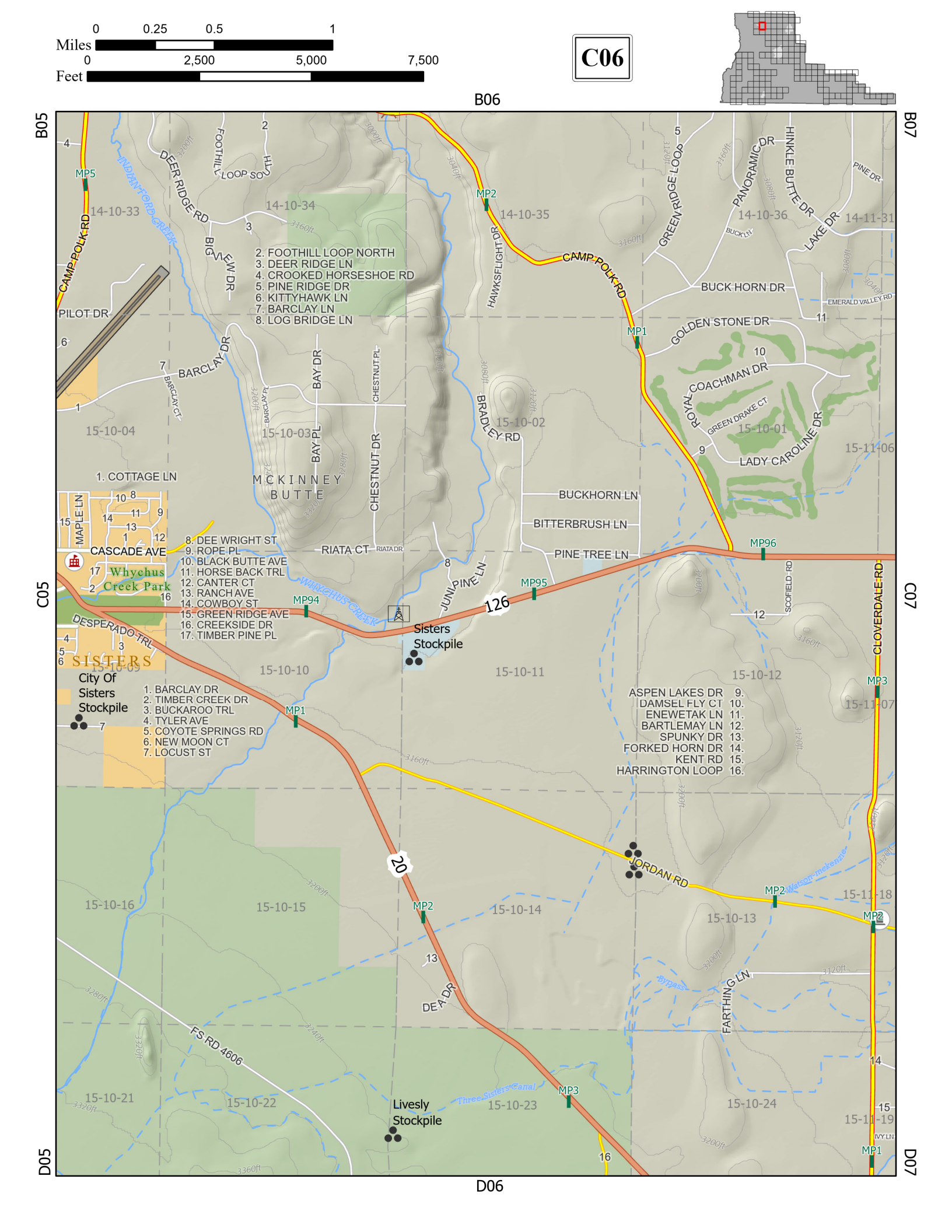
0 0.25 0.5 1
Miles
0 2,500 5,000 7,500
Feet
C06
B06
B05
B07
C05
C07
D05
D06
MP5
MP2
MP1
MP94
MP95
MP96
MP3
14-10-33
14-10-34
14-10-35
14-10-36
14-11-31
15-10-04
15-10-03
15-10-02
15-10-01
15-11-06
15-10-10
15-10-11
15-10-12
15-11-07
15-10-16
15-10-15
15-10-14
15-10-13
15-11-18
15-10-21
15-10-22
15-10-23
15-10-24
15-11-19
CAMP POLK RD
DEER RIDGE RD
FOOTHILL LOOP SOUTH
INDIAN FORD CREEK
BIG VIEW DR
PILOT DR
BARCLAY DR
BARCLAY CT
BARCLAY PL
BAY DR
BAY PL
CHESTNUT PL
CHESTNUT DR
HAWKSFLIGHT DR
BRADLEY RD
GREEN RIDGE LOOP
PANORAMIC DR
HINKLE BUTTE DR
PINE DR
LAKE DR
BUCK LN
BUCK HORN DR
EMERALD VALLEY RD
GOLDEN STONE DR
ROYAL COACHMAN DR
GREEN DRAKE CT
LADY CAROLINE DR
2. FOOTHILL LOOP NORTH
3. DEER RIDGE LN
4. CROOKED HORSESHOE RD
5. PINE RIDGE DR
6. KITTYHAWK LN
7. BARCLAY LN
8. LOG BRIDGE LN
1. COTTAGE LN
MCKINNEY BUTTE
BUCKHORN LN
BITTERBRUSH LN
PINE TREE LN
JUNIPINE LN
RIATA CT
RIATA DR
8. DEE WRIGHT ST
9. ROPE PL
10. BLACK BUTTE AVE
11. HORSE BACK TRL
12. CANTER CT
13. RANCH AVE
14. COWBOY ST
15. GREEN RIDGE AVE
16. CREEKSIDE DR
17. TIMBER PINE PL
MAPLE LN
CASCADE AVE
Whychus Creek Park
WHYCHUS CREEK
DESPERADO TRL
SISTERS
City Of Sisters Stockpile
1. BARCLAY DR
2. TIMBER CREEK DR
3. BUCKAROO TRL
4. TYLER AVE
5. COYOTE SPRINGS RD
6. NEW MOON CT
7. LOCUST ST
Sisters Stockpile
126
20
SCOFIELD RD
CLOVERDALE RD
ASPEN LAKES DR 9.
DAMSEL FLY CT 10.
ENEWETAK LN 11.
BARTLEMAY LN 12.
SPUNKY DR 13.
FORKED HORN DR 14.
KENT RD 15.
HARRINGTON LOOP 16.
JORDAN RD
Watson-mckenzie
DEA DR
FARTHING LN
Bypass
FS RD 4606
Three Sisters Canal
Lively Stockpile
IVY LN

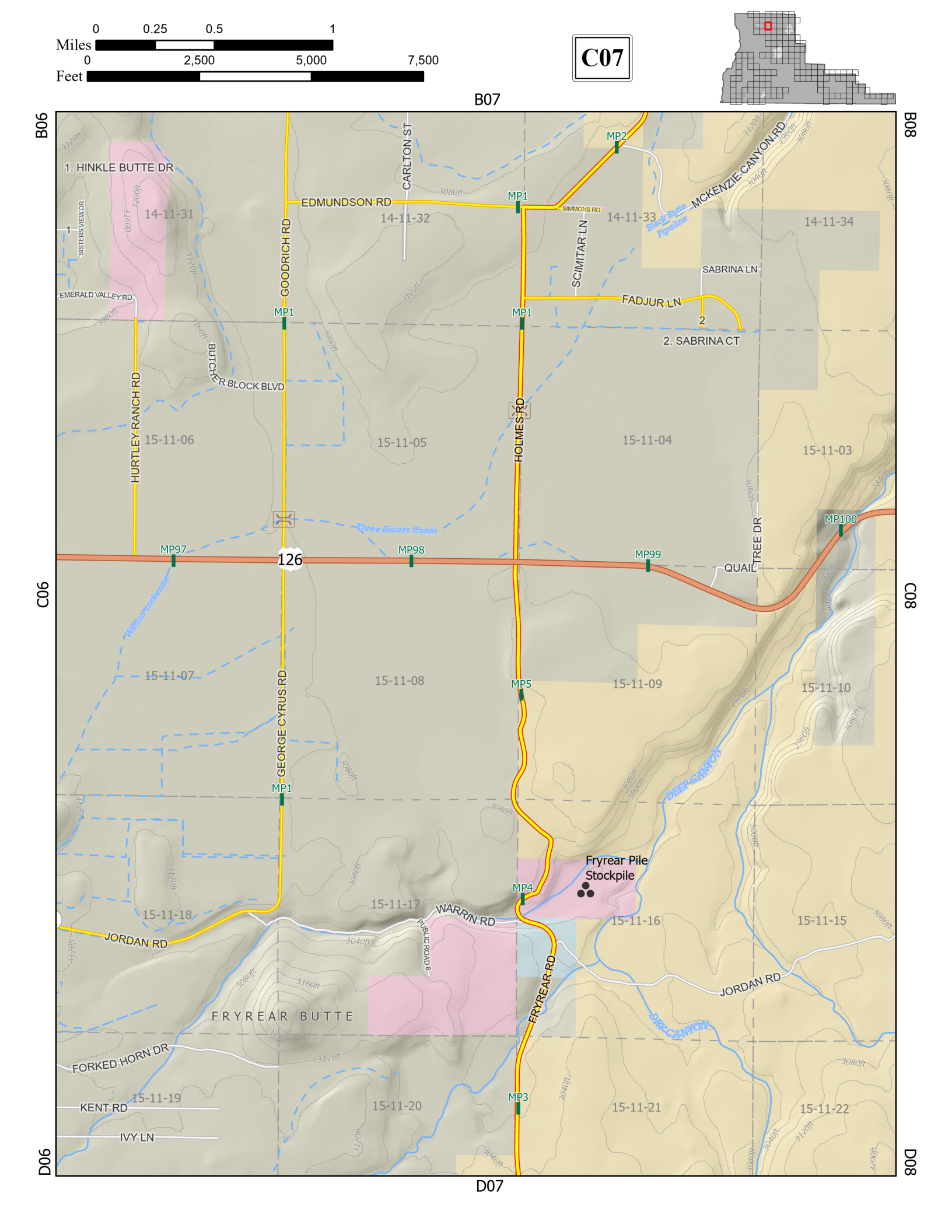
0 0.25 0.5 1
Miles
0 2,500 5,000 7,500
Feet
C07
B07
B06
B08
C06
C08
D06
D07
1. HINKLE BUTTE DR
EDMUNDSON RD
CARLTON ST
MP2
MP1
SIMMONS RD
MCKENZIE CANYON RD
Black Butte Pipeline
SCIMITAR LN
SABRINA LN
FADJUR LN
2. SABRINA CT
EMERALD VALLEY RD
GOODRICH RD
BUTCHER BLOCK BLVD
HURTLEY RANCH RD
HOLMES RD
TREE DR
QUAIL
Three Sisters Canal
MP97
MP98
MP99
MP100
126
Wilson-mckenzie
GEORGE CYRUS RD
MP5
DEER CANYON
Fryrear Pile Stockpile
MP4
WARRIN RD
JORDAN RD
PUBLIC ROAD 6
FRYREAR RD
FRYREAR BUTTE
DRY CANYON
FORKED HORN DR
KENT RD
IVY LN
MP3
14-11-31
14-11-32
14-11-33
14-11-34
15-11-03
15-11-04
15-11-05
15-11-06
15-11-07
15-11-08
15-11-09
15-11-10
15-11-15
15-11-16
15-11-17
15-11-18
15-11-19
15-11-20
15-11-21
15-11-22

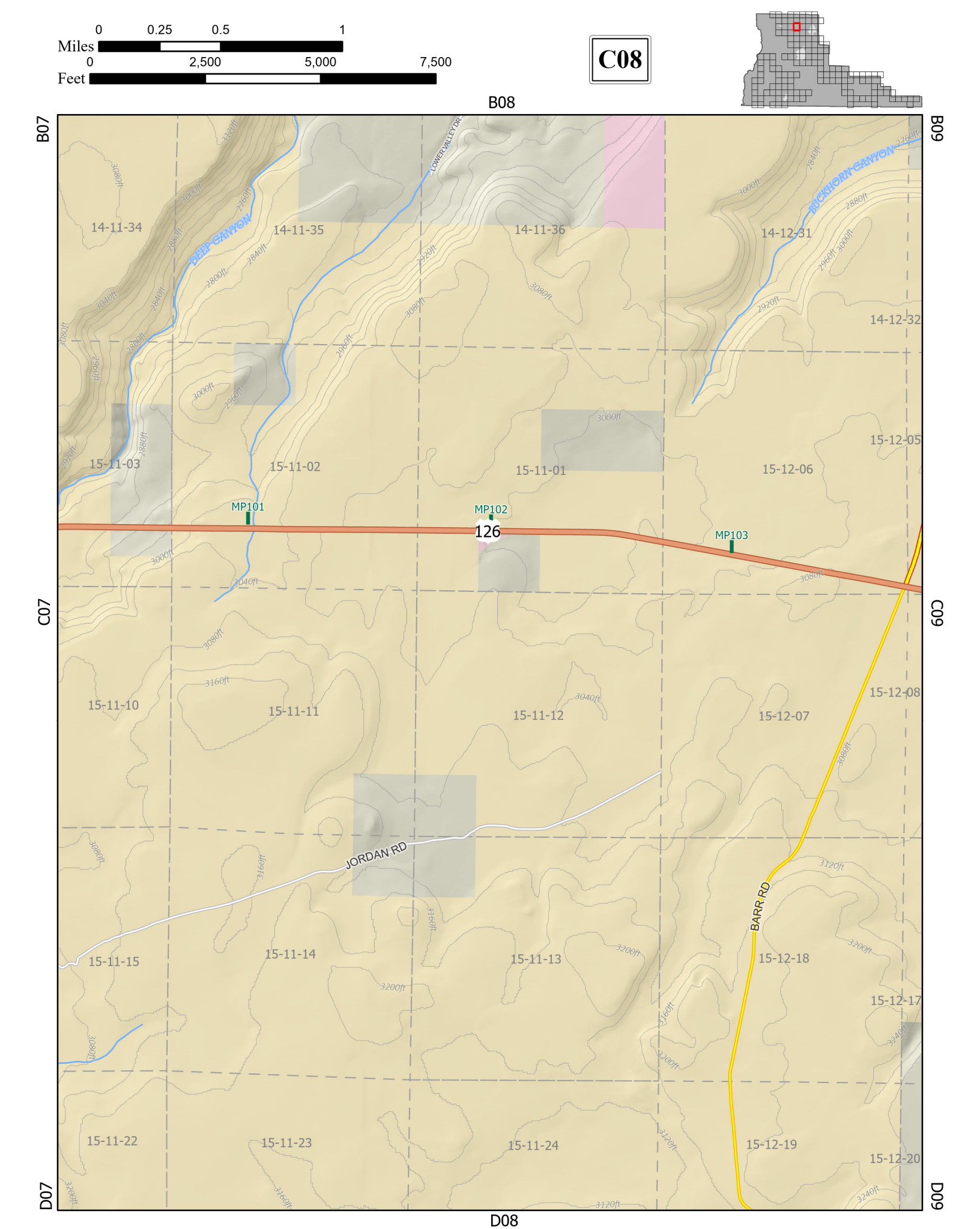
0 0.25 0.5 1
Miles
0 2,500 5,000 7,500
Feet
C08
B08
B07
B09
C07
C09
D07
D08
14-11-34
14-11-35
14-11-36
14-12-31
14-12-32
15-11-03
15-11-02
15-11-01
15-12-06
15-12-05
15-11-10
15-11-11
15-11-12
15-12-07
15-12-08
15-11-15
15-11-14
15-11-13
15-12-18
15-12-17
15-11-22
15-11-23
15-11-24
15-12-19
15-12-20
DEEP CANYON
BUCKHORN CANYON
LOWER VALLEY DR
MP101
MP102
126
MP103
JORDAN RD
BARR RD

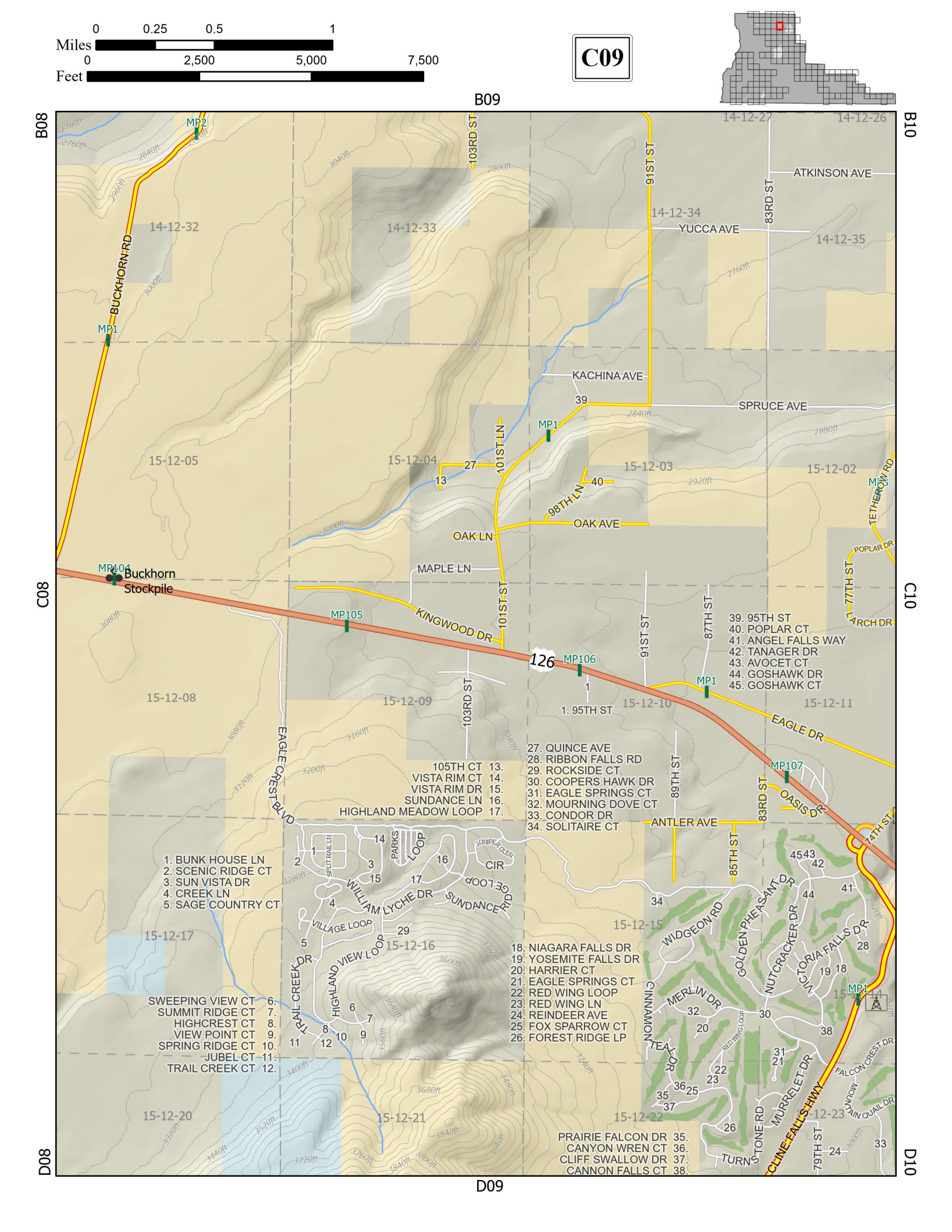
0 0.25 0.5 1
Miles
0 2,500 5,000 7,500
Feet
C09
B09
B08
B10
C08
C10
D08
D09
D10
MP2
MP1
MP104
MP105
MP106
MP107
Buckhorn Stockpile
BUCKHORN RD
103RD ST
91ST ST
83RD ST
ATKINSON AVE
YUCCA AVE
KACHINA AVE
SPRUCE AVE
101ST LN
98TH LN
OAK AVE
OAK LN
MAPLE LN
KINGWOOD DR
101ST ST
87TH ST
77TH ST
POPLAR DR
LARCH DR
TETHEROW RD
126
EAGLE DR
OASIS DR
ANTLER AVE
89TH ST
85TH ST
74TH ST
EAGLE CREST BLVD
WILLIAM LYCHE DR
SUNDANCE DR
PARKS LOOP
JUNIPER GLEN CIR
SPLIT RAIL LN
VILLAGE LOOP
HIGHLAND VIEW LOOP
TRAIL CREEK DR
WIDGEON RD
GOLDEN PHEASANT DR
NUTCRACKER DR
VICTORIA FALLS DR
MERLIN DR
CINNAMON TEAL DR
RED WING LOOP
MURRELET DR
FALCON CREST DR
MOUNTAIN QUAIL DR
CLINE FALLS HWY
TONE RD
TURNS
79TH ST
14-12-27
14-12-26
14-12-34
14-12-35
14-12-32
14-12-33
15-12-05
15-12-04
15-12-03
15-12-02
15-12-08
15-12-09
15-12-10
15-12-11
15-12-17
15-12-16
15-12-15
15-12-20
15-12-21
15-12-22
15-12-23
1. BUNK HOUSE LN
2. SCENIC RIDGE CT
3. SUN VISTA DR
4. CREEK LN
5. SAGE COUNTRY CT
SWEEPING VIEW CT 6.
SUMMIT RIDGE CT 7.
HIGHCREST CT 8.
VIEW POINT CT 9.
SPRING RIDGE CT 10.
JUBEL CT 11.
TRAIL CREEK CT 12.
105TH CT 13.
VISTA RIM CT 14.
VISTA RIM DR 15.
SUNDANCE LN 16.
HIGHLAND MEADOW LOOP 17.
18. NIAGARA FALLS DR
19. YOSEMITE FALLS DR
20. HARRIER CT
21. EAGLE SPRINGS CT
22. RED WING LOOP
23. RED WING LN
24. REINDEER AVE
25. FOX SPARROW CT
26. FOREST RIDGE LP
27. QUINCE AVE
28. RIBBON FALLS RD
29. ROCKSIDE CT
30. COOPERS HAWK DR
31. EAGLE SPRINGS CT
32. MOURNING DOVE CT
33. CONDOR DR
34. SOLITAIRE CT
1. 95TH ST
39. 95TH ST
40. POPLAR CT
41. ANGEL FALLS WAY
42. TANAGER DR
43. AVOCET CT
44. GOSHAWK DR
45. GOSHAWK CT
PRAIRIE FALCON DR 35.
CANYON WREN CT 36.
CLIFF SWALLOW DR 37.
CANNON FALLS CT 38.

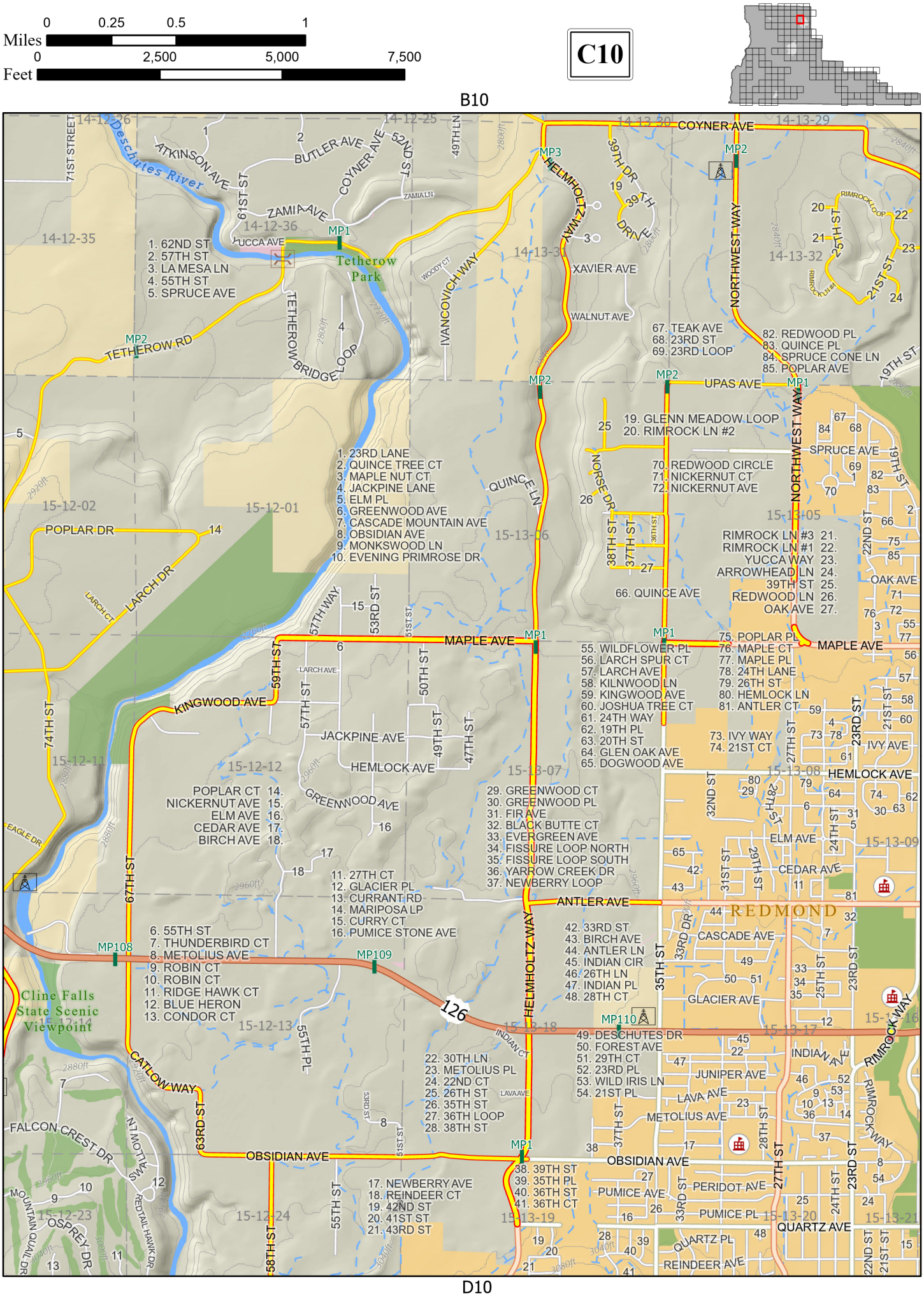

Miles
0
0.25
0.5
1
Feet
0
2,500
5,000
7,500
C10
B10
B09
B11
C09
C11
D09
D10
D11
Deschutes River
Tetherow Park
Cline Falls State Scenic Viewpoint
REDMOND
1. 62ND ST
2. 57TH ST
3. LA MESA LN
4. 55TH ST
5. SPRUCE AVE
1. 23RD LANE
2. QUINCE TREE CT
3. MAPLE NUT CT
4. JACKPINE LANE
5. ELM PL
6. GREENWOOD AVE
7. CASCADE MOUNTAIN AVE
8. OBSIDIAN AVE
9. MONKSWOOD LN
10. EVENING PRIMROSE DR
67. TEAK AVE
68. 23RD ST
69. 23RD LOOP
82. REDWOOD PL
83. QUINCE PL
84. SPRUCE CONE LN
85. POPLAR AVE
19. GLENN MEADOW LOOP
20. RIMROCK LN #2
70. REDWOOD CIRCLE
71. NICKERNUT CT
72. NICKERNUT AVE
RIMROCK LN #3 21.
RIMROCK LN #1 22.
YUCCA WAY 23.
ARROWHEAD LN 24.
39TH ST 25.
REDWOOD LN 26.
OAK AVE 27.
66. QUINCE AVE
75. POPLAR PL
76. MAPLE CT
77. MAPLE PL
78. 24TH LANE
79. 26TH ST
80. HEMLOCK LN
81. ANTLER CT
55. WILDFLOWER PL
56. LARCH SPUR CT
57. LARCH AVE
58. KILNWOOD LN
59. KINGWOOD AVE
60. JOSHUA TREE CT
61. 24TH WAY
62. 19TH PL
63. 20TH ST
64. GLEN OAK AVE
65. DOGWOOD AVE
73. IVY WAY
74. 21ST CT
POPLAR CT 14.
NICKERNUT AVE 15.
ELM AVE 16.
CEDAR AVE 17.
BIRCH AVE 18.
29. GREENWOOD CT
30. GREENWOOD PL
31. FIR AVE
32. BLACK BUTTE CT
33. EVERGREEN AVE
34. FISSURE LOOP NORTH
35. FISSURE LOOP SOUTH
36. YARROW CREEK DR
37. NEWBERRY LOOP
11. 27TH CT
12. GLACIER PL
13. CURRANT RD
14. MARIPOSA LP
15. CURRY CT
16. PUMICE STONE AVE
6. 55TH ST
7. THUNDERBIRD CT
8. METOLIUS AVE
9. ROBIN CT
10. ROBIN CT
11. RIDGE HAWK CT
12. BLUE HERON
13. CONDOR CT
42. 33RD ST
43. BIRCH AVE
44. ANTLER LN
45. INDIAN CIR
46. 26TH LN
47. INDIAN PL
48. 28TH CT
49. DESCHUTES DR
50. FOREST AVE
51. 29TH CT
52. 23RD PL
53. WILD IRIS LN
54. 21ST PL
22. 30TH LN
23. METOLIUS PL
24. 22ND CT
25. 26TH ST
26. 35TH ST
27. 36TH LOOP
28. 38TH ST
17. NEWBERRY AVE
18. REINDEER CT
19. 42ND ST
20. 41ST ST
21. 43RD ST
38. 39TH ST
39. 35TH PL
40. 36TH ST
41. 36TH CT
COYNER AVE
ATKINSON AVE
BUTLER AVE
ZAMIA AVE
YUCCA AVE
TETHEROW RD
TETHEROW BRIDGE LOOP
IVANCOVICH WAY
HELMHOLTZ WAY
XAVIER AVE
WALNUT AVE
NORTHWEST WAY
UPAS AVE
SPRUCE AVE
QUINCE LN
NORSE DR
POPLAR DR
LARCH DR
MAPLE AVE
KINGWOOD AVE
JACKPINE AVE
HEMLOCK AVE
GREENWOOD AVE
ANTLER AVE
CASCADE AVE
GLACIER AVE
INDIAN AVE
JUNIPER AVE
LAVA AVE
METOLIUS AVE
OBSIDIAN AVE
PUMICE AVE
PERIDOT AVE
PUMICE PL
QUARTZ AVE
QUARTZ PL
REINDEER AVE
CATLOW WAY
FALCON CREST DR
OSPREY DR
RIMROCK WAY
126
MP1
MP2
MP3
MP108
MP109
MP110

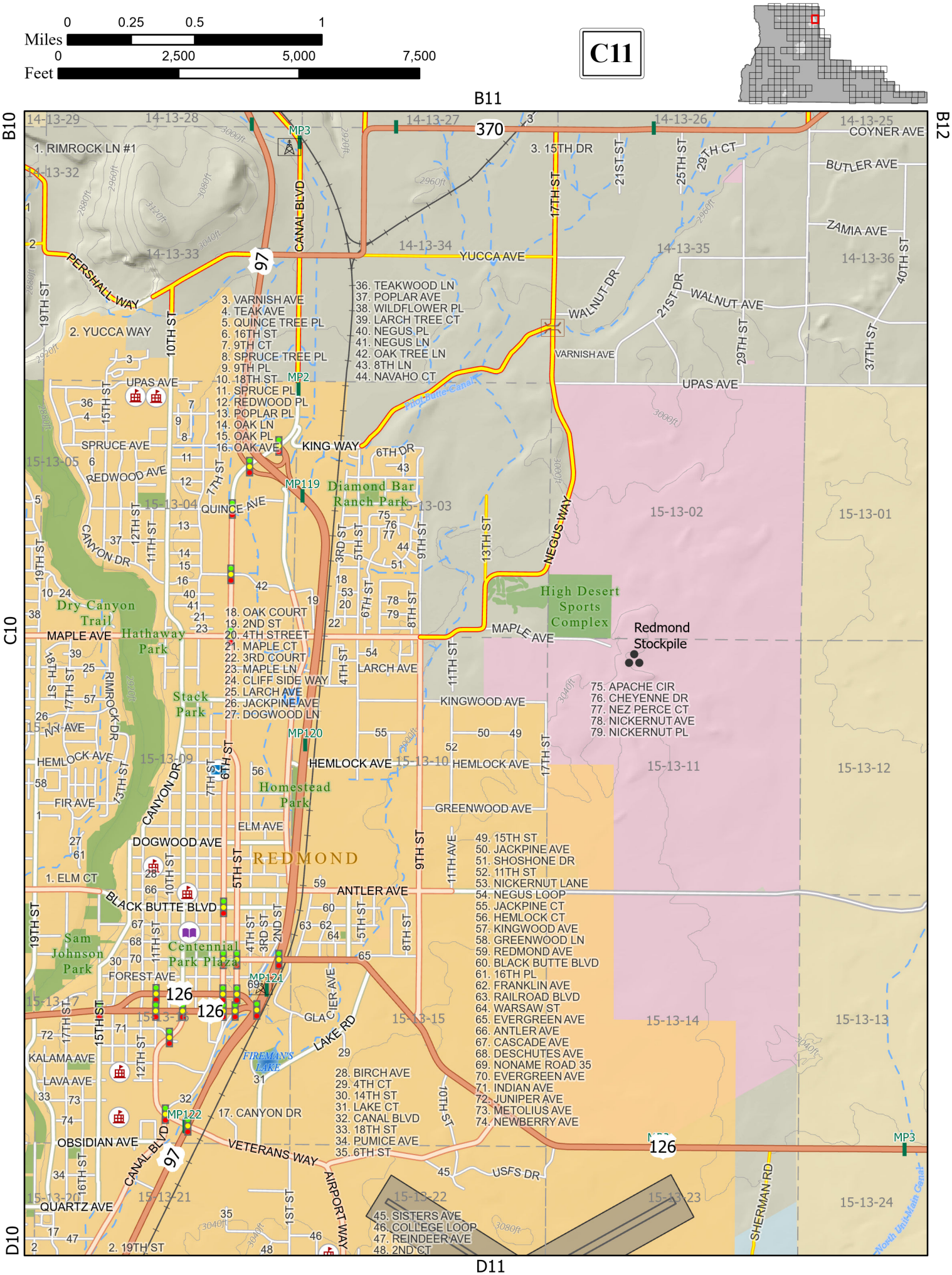

Miles
0
0.25
0.5
1
Feet
0
2,500
5,000
7,500
C11
B11
B10
B12
C10
D10
D11
370
97
126
1. RIMROCK LN #1
2. YUCCA WAY
3. VARNISH AVE
4. TEAK AVE
5. QUINCE TREE PL
6. 16TH ST
7. 9TH CT
8. SPRUCE TREE PL
9. 9TH PL
10. 18TH ST
11. SPRUCE PL
12. REDWOOD PL
13. POPLAR PL
14. OAK LN
15. OAK PL
16. OAK AVE
17. CANYON DR
18. OAK COURT
19. 2ND ST
20. 4TH STREET
21. MAPLE CT
22. 3RD COURT
23. MAPLE LN
24. CLIFF SIDE WAY
25. LARCH AVE
26. JACKPINE AVE
27. DOGWOOD LN
28. BIRCH AVE
29. 4TH CT
30. 14TH ST
31. LAKE CT
32. CANAL BLVD
33. 18TH ST
34. PUMICE AVE
35. 6TH ST
36. TEAKWOOD LN
37. POPLAR AVE
38. WILDFLOWER PL
39. LARCH TREE CT
40. NEGUS PL
41. NEGUS LN
42. OAK TREE LN
43. 8TH LN
44. NAVAHO CT
45. SISTERS AVE
46. COLLEGE LOOP
47. REINDEER AVE
48. 2ND CT
49. 15TH ST
50. JACKPINE AVE
51. SHOSHONE DR
52. 11TH ST
53. NICKERNUT LANE
54. NEGUS LOOP
55. JACKPINE CT
56. HEMLOCK CT
57. KINGWOOD AVE
58. GREENWOOD LN
59. REDMOND AVE
60. BLACK BUTTE BLVD
61. 16TH PL
62. FRANKLIN AVE
63. RAILROAD BLVD
64. WARSAW ST
65. EVERGREEN AVE
66. ANTLER AVE
67. CASCADE AVE
68. DESCHUTES AVE
69. NONAME ROAD 35
70. EVERGREEN AVE
71. INDIAN AVE
72. JUNIPER AVE
73. METOLIUS AVE
74. NEWBERRY AVE
75. APACHE CIR
76. CHEYENNE DR
77. NEZ PERCE CT
78. NICKERNUT AVE
79. NICKERNUT PL
Redmond Stockpile
High Desert Sports Complex
Diamond Bar Ranch Park
Dry Canyon Trail
Hathaway Park
Stack Park
Homestead Park
Sam Johnson Park
Centennial Park Plaza
REDMOND
FIREMAN'S LAKE
Pilot Butte Canal
North Unit Main Canal
MP3
MP2
MP119
MP120
MP121
MP122
PERSHALL WAY
YUCCA AVE
KING WAY
MAPLE AVE
HEMLOCK AVE
DOGWOOD AVE
BLACK BUTTE BLVD
ANTLER AVE
VETERANS WAY
OBSIDIAN AVE
QUARTZ AVE
CANAL BLVD
NEGUS WAY
LAKE RD
AIRPORT WAY
SHERMAN RD
USFS DR
COYNER AVE
BUTLER AVE
ZAMIA AVE
WALNUT AVE
WALNUT DR
VARNISH AVE
UPAS AVE
SPRUCE AVE
REDWOOD AVE
QUINCE AVE
CANYON DR
LARCH AVE
KINGWOOD AVE
GREENWOOD AVE
ELM AVE
FOREST AVE
KALAMA AVE
LAVA AVE
FIR AVE
RIMROCK DR
19TH ST
10TH ST
15TH ST
12TH ST
11TH ST
7TH ST
6TH ST
5TH ST
4TH ST
3RD ST
2ND ST
1ST ST
6TH DR
9TH ST
13TH ST
17TH ST
21ST ST
25TH ST
29TH CT
29TH ST
37TH ST
40TH ST
21ST DR
11TH AVE
10TH ST
1. ELM CT
2. 19TH ST
3. 15TH DR

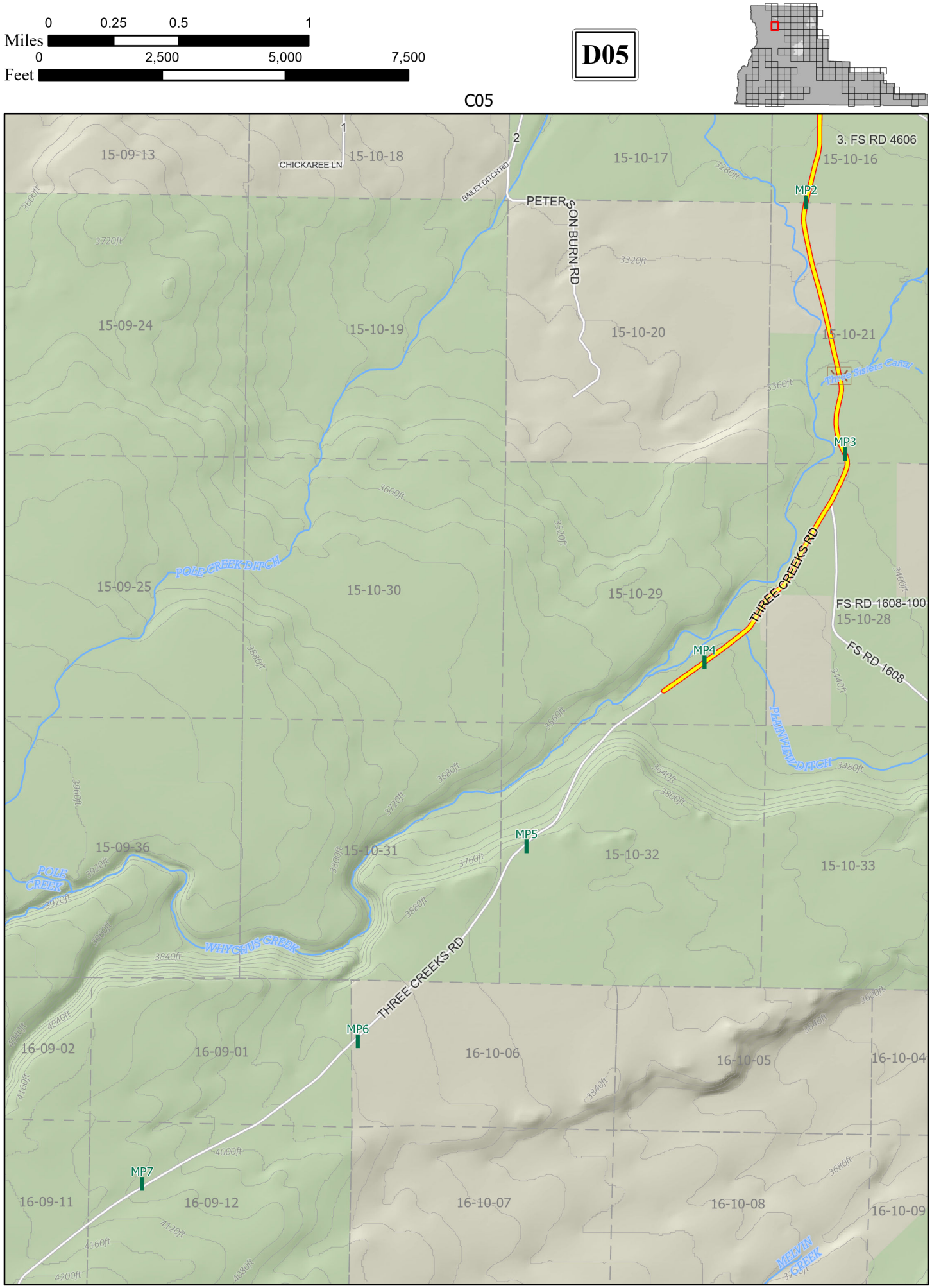
0 0.25 0.5 1
Miles
0 2,500 5,000 7,500
Feet
D05
C05
C06
D06
15-09-13
15-10-18
15-10-17
15-10-16
15-09-24
15-10-19
15-10-20
15-10-21
15-09-25
15-10-30
15-10-29
15-10-28
15-09-36
15-10-31
15-10-32
15-10-33
16-09-02
16-09-01
16-10-06
16-10-05
16-10-04
16-09-11
16-09-12
16-10-07
16-10-08
16-10-09
CHICKAREE LN
BAILEY DITCH RD
PETERSON BURN RD
3. FS RD 4606
MP2
MP3
MP4
MP5
MP6
MP7
THREE CREEKS RD
FS RD 1608-100
FS RD 1608
POLE CREEK DITCH
POLE CREEK
WHYCHUS CREEK
PRAIRIE VIEW DITCH
MELVIN CREEK
Three Sisters Canal

0 0.25 0.5 1
Miles
0 2,500 5,000 7,500
Feet
D06
C06
C05
C07
D05
D07
E07
1. SPUNKY DR
DEA DR
FARTHING LN
7. FORKED HORN DR
8. KENT RD
Watson Bypass mckenzie
Three Sisters Canal
Lively Stockpile
MP3
MP1
MP4
MP2
20
DEEP CANYON
CLOVERDALE RD
IVY LN
PETERSON RIDGE RD
FS RD 1608-100
PETERSON MILL RD
TROUT LN
HARRINGTON LOOP
COYOTE TRL
BASS LN
FS RD 4606
NONAME ROAD 10 2.
JAMES LN 3.
EAST CASCADE 4.
WEST CASCADE 5.
PONDEROSA LOOP 6.
GIST RD
SHATTUCK RD
FS RD 1608
PLAINVIEW DITCH
VARCO RD
CASCADE WAY
PONDEROSA CASCADE DR
15-10-16
15-10-15
15-10-14
15-10-13
15-11-18
15-10-21
15-10-22
15-10-23
15-10-24
15-11-19
15-10-27
15-10-26
15-10-25
15-10-28
15-10-33
15-10-34
15-10-35
15-10-36
15-11-31
16-10-04
16-10-03
16-10-02
16-10-01
16-10-09
16-10-10
16-10-11
16-10-12

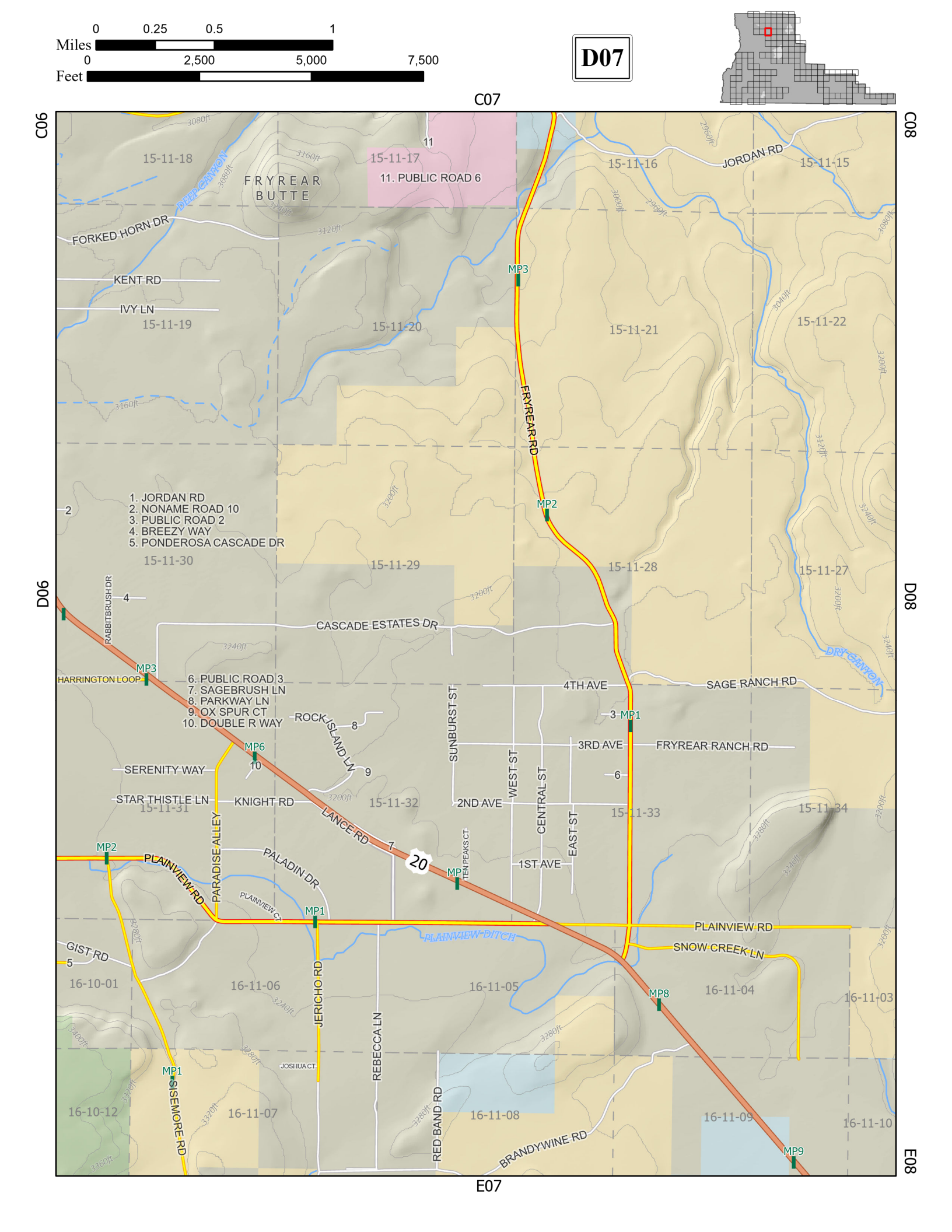
0 0.25 0.5 1
Miles
0 2,500 5,000 7,500
Feet
D07
C07
C06
C08
D06
D08
E07
E08
FRYREAR BUTTE
11. PUBLIC ROAD 6
FORKED HORN DR
KENT RD
IVY LN
DEEP CANYON
JORDAN RD
FRYREAR RD
1. JORDAN RD
2. NONAME ROAD 10
3. PUBLIC ROAD 2
4. BREEZY WAY
5. PONDEROSA CASCADE DR
CASCADE ESTATES DR
RABBITBRUSH DR
HARRINGTON LOOP
6. PUBLIC ROAD 3
7. SAGEBRUSH LN
8. PARKWAY LN
9. OX SPUR CT
10. DOUBLE R WAY
ROCK ISLAND LN
SERENITY WAY
STAR THISTLE LN
KNIGHT RD
LANCE RD
SUNBURST ST
WEST ST
CENTRAL ST
EAST ST
4TH AVE
3RD AVE
2ND AVE
1ST AVE
SAGE RANCH RD
FRYREAR RANCH RD
DRY CANYON
PARADISE ALLEY
PALADIN DR
PLAINVIEW RD
PLAINVIEW CT
TEN PEAKS CT
PLAINVIEW DITCH
SNOW CREEK LN
GIST RD
JERICHO RD
REBECCA LN
JOSHUA CT
SISEMORE RD
RED BAND RD
BRANDYWINE RD
MP1
MP2
MP3
MP6
MP8
MP9
15-11-18
15-11-17
15-11-16
15-11-15
15-11-19
15-11-20
15-11-21
15-11-22
15-11-30
15-11-29
15-11-28
15-11-27
15-11-31
15-11-32
15-11-33
15-11-34
16-10-01
16-11-06
16-11-05
16-11-04
16-11-03
16-10-12
16-11-07
16-11-08
16-11-09
16-11-10

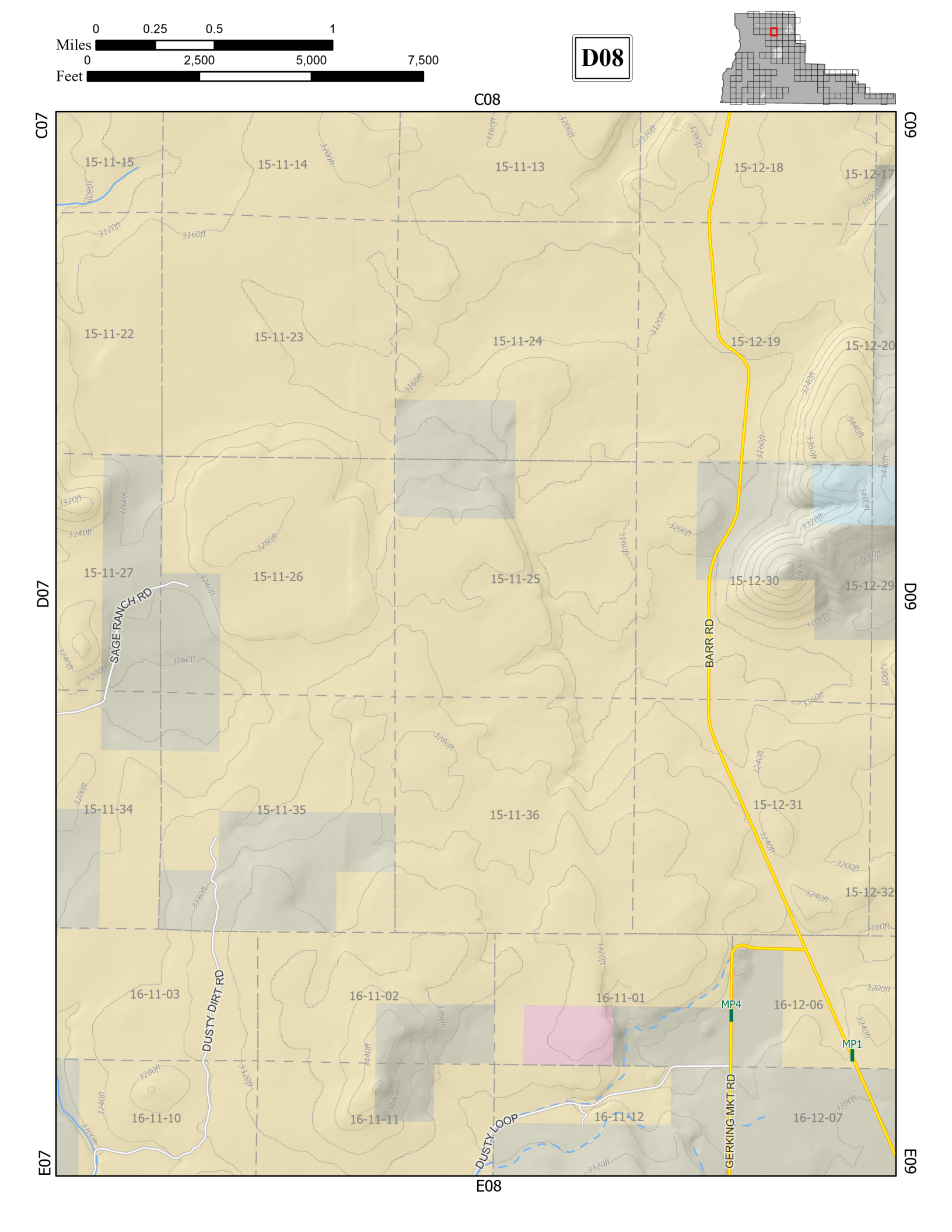
0 0.25 0.5 1
Miles
0 2,500 5,000 7,500
Feet
D08
C08
C07
C09
D07
D09
E07
E08
E09
15-11-15
15-11-14
15-11-13
15-12-18
15-12-17
15-11-22
15-11-23
15-11-24
15-12-19
15-12-20
15-11-27
15-11-26
15-11-25
15-12-30
15-12-29
15-11-34
15-11-35
15-11-36
15-12-31
15-12-32
16-11-03
16-11-02
16-11-01
16-12-06
16-11-10
16-11-11
16-11-12
16-12-07
SAGE RANCH RD
BARR RD
DUSTY DIRT RD
DUSTY LOOP
GERKING MKT RD
MP4
MP1

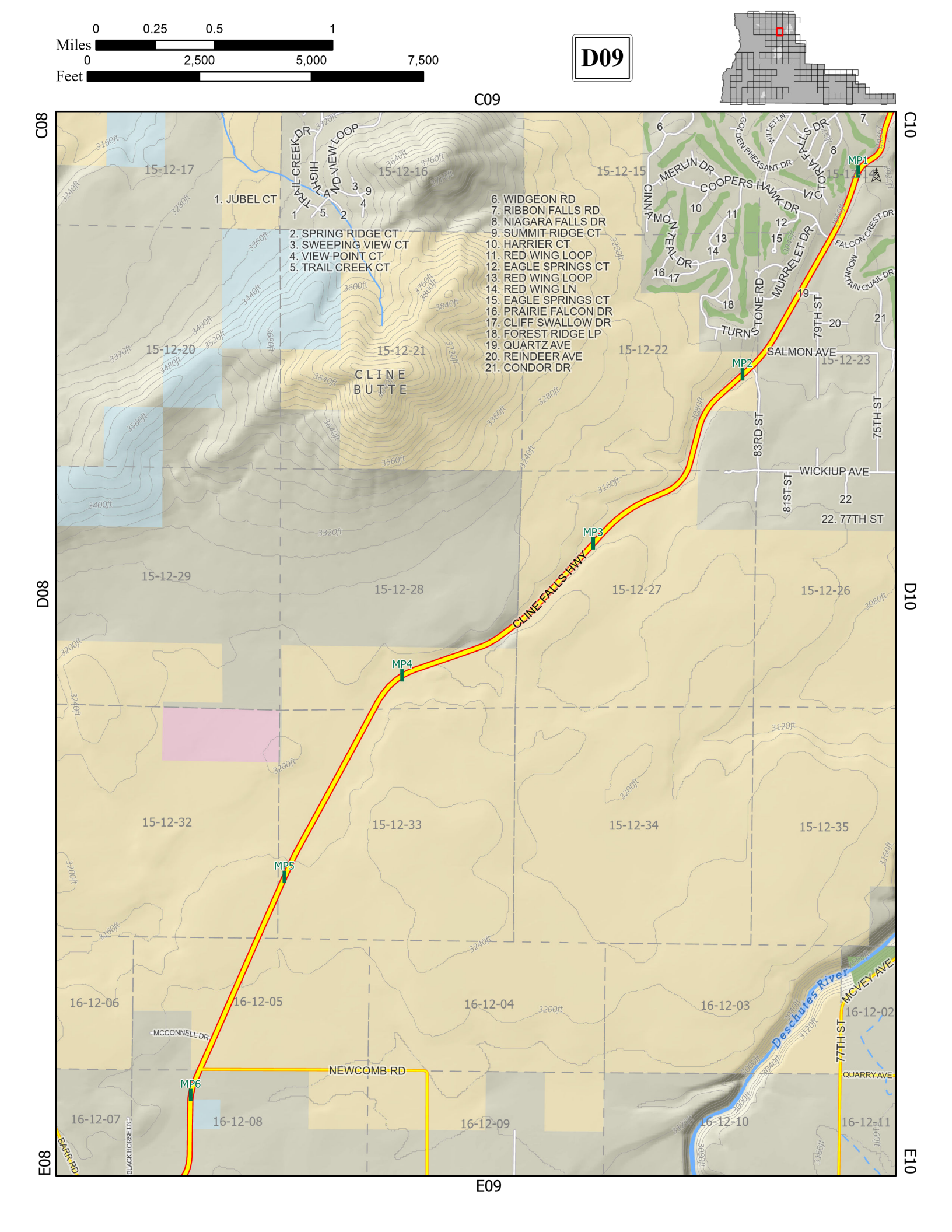
0 0.25 0.5 1
Miles
0 2,500 5,000 7,500
Feet
D09
C09
C08
C10
D08
D10
E08
E09
E10
1. JUBEL CT
2. SPRING RIDGE CT
3. SWEEPING VIEW CT
4. VIEW POINT CT
5. TRAIL CREEK CT
6. WIDGEON RD
7. RIBBON FALLS RD
8. NIAGARA FALLS DR
9. SUMMIT RIDGE CT
10. HARRIER CT
11. RED WING LOOP
12. EAGLE SPRINGS CT
13. RED WING LOOP
14. RED WING LN
15. EAGLE SPRINGS CT
16. PRAIRIE FALCON DR
17. CLIFF SWALLOW DR
18. FOREST RIDGE LP
19. QUARTZ AVE
20. REINDEER AVE
21. CONDOR DR
TRAIL CREEK DR
HIGH VIEW LOOP
MERLIN DR
COOPERS HAWK DR
GOLDEN PHEASANT DR
MURRELET DR
FALCON CREST DR
MOUNTAIN QUAIL DR
TURNSTONE RD
79TH ST
SALMON AVE
83RD ST
75TH ST
WICKIUP AVE
81ST ST
22. 77TH ST
CLINE BUTTE
CLINE FALLS HWY
MP1
MP2
MP3
MP4
MP5
MP6
15-12-15
15-12-16
15-12-17
15-12-20
15-12-21
15-12-22
15-12-23
15-12-26
15-12-27
15-12-28
15-12-29
15-12-32
15-12-33
15-12-34
15-12-35
16-12-02
16-12-03
16-12-04
16-12-05
16-12-06
16-12-07
16-12-08
16-12-09
16-12-10
16-12-11
MCCONNELL DR
NEWCOMB RD
BARR RD
BLACK HORSE LN
Deschutes River
MCVEY AVE
77TH ST
QUARRY AVE

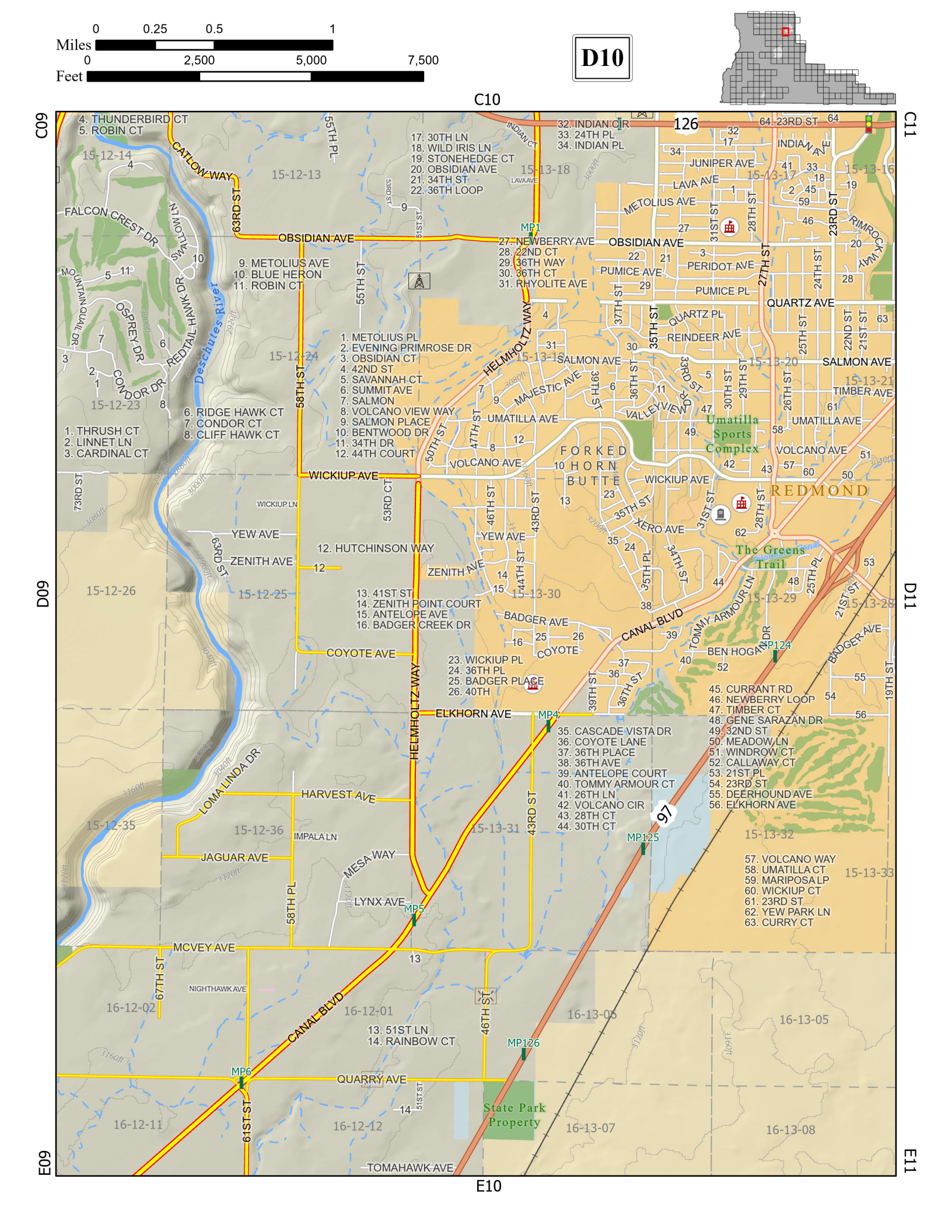
0 0.25 0.5 1
Miles
0 2,500 5,000 7,500
Feet
D10
C10
C09
C11
D09
D11
E09
E10
E11
4. THUNDERBIRD CT
5. ROBIN CT
CATLOW WAY
FALCON CREST DR
63RD ST
OBSIDIAN AVE
9. METOLIUS AVE
10. BLUE HERON
11. ROBIN CT
Deschutes River
OSPREY DR
REDTAIL HAWK DR
CONDOR DR
1. THRUSH CT
2. LINNET LN
3. CARDINAL CT
6. RIDGE HAWK CT
7. CONDOR CT
8. CLIFF HAWK CT
58TH ST
55TH ST
55TH PL
17. 30TH LN
18. WILD IRIS LN
19. STONEHEDGE CT
20. OBSIDIAN AVE
21. 34TH ST
22. 36TH LOOP
32. INDIAN CIR
33. 24TH PL
34. INDIAN PL
126
64. 23RD ST
INDIAN AVE
JUNIPER AVE
LAVA AVE
METOLIUS AVE
MP1
27. NEWBERRY AVE
28. 22ND CT
29. 36TH WAY
30. 36TH CT
31. RHYOLITE AVE
PUMICE AVE
PUMICE PL
PERIDOT AVE
QUARTZ AVE
QUARTZ PL
REINDEER AVE
SALMON AVE
TIMBER AVE
1. METOLIUS PL
2. EVENING PRIMROSE DR
3. OBSIDIAN CT
4. 42ND ST
5. SAVANNAH CT
6. SUMMIT AVE
7. SALMON
8. VOLCANO VIEW WAY
9. SALMON PLACE
10. BENTWOOD DR
11. 34TH DR
12. 44TH COURT
HELMHOLTZ WAY
MAJESTIC AVE
UMATILLA AVE
VALLEYVIEW DR
Umatilla Sports Complex
VOLCANO AVE
FORKED HORN BUTTE
WICKIUP AVE
REDMOND
XERO AVE
The Greens Trail
CANAL BLVD
TOMMY ARMOUR LN
BEN HOGAN DR
MP124
BADGER AVE
19TH ST
45. CURRANT RD
46. NEWBERRY LOOP
47. TIMBER CT
48. GENE SARAZAN DR
49. 32ND ST
50. MEADOW LN
51. WINDROW CT
52. CALLAWAY CT
53. 21ST PL
54. 23RD ST
55. DEERHOUND AVE
56. ELKHORN AVE
YEW AVE
12. HUTCHINSON WAY
ZENITH AVE
13. 41ST ST
14. ZENITH POINT COURT
15. ANTELOPE AVE
16. BADGER CREEK DR
BADGER AVE
COYOTE AVE
23. WICKIUP PL
24. 36TH PL
25. BADGER PLACE
26. 40TH
ELKHORN AVE
MP4
35. CASCADE VISTA DR
36. COYOTE LANE
37. 36TH PLACE
38. 36TH AVE
39. ANTELOPE COURT
40. TOMMY ARMOUR CT
41. 26TH LN
42. VOLCANO CIR
43. 28TH CT
44. 30TH CT
57. VOLCANO WAY
58. UMATILLA CT
59. MARIPOSA LP
60. WICKIUP CT
61. 23RD ST
62. YEW PARK LN
63. CURRY CT
97
MP125
LOMA LINDA DR
HARVEST AVE
IMPALA LN
JAGUAR AVE
MESA WAY
LYNX AVE
MP5
MCVEY AVE
67TH ST
NIGHTHAWK AVE
CANAL BLVD
13. 51ST LN
14. RAINBOW CT
MP126
MP6
QUARRY AVE
61ST ST
State Park Property
TOMAHAWK AVE
15-12-14
15-12-13
15-12-24
15-12-23
15-12-26
15-12-25
15-12-35
15-12-36
16-12-02
16-12-01
16-12-11
16-12-12
15-13-18
15-13-19
15-13-17
15-13-16
15-13-20
15-13-21
15-13-30
15-13-29
15-13-28
15-13-31
15-13-32
15-13-33
16-13-03
16-13-05
16-13-07
16-13-08

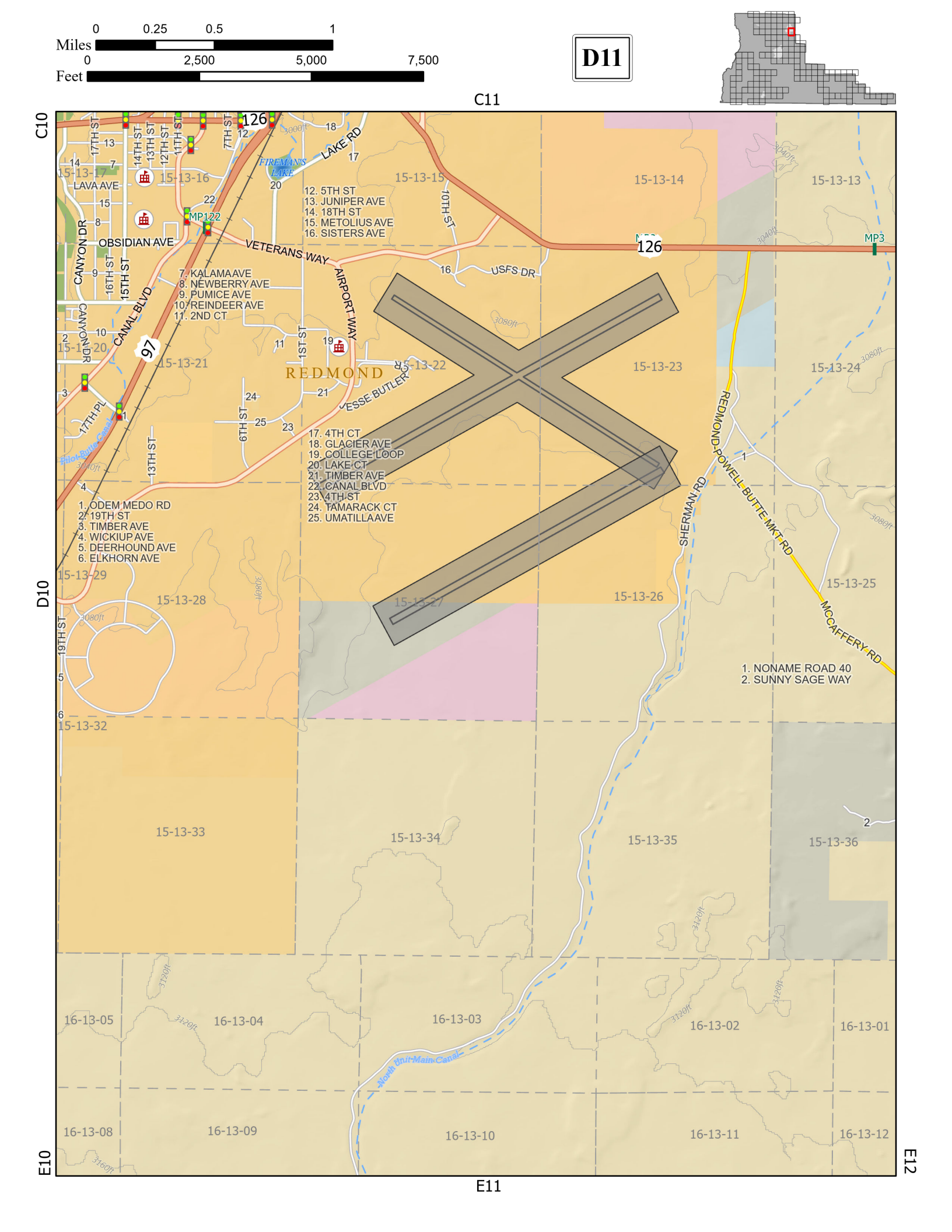
0 0.25 0.5 1
Miles
0 2,500 5,000 7,500
Feet
D11
C11
C10
D10
E10
E11
E12
126
97
MP122
MP3
OBSIDIAN AVE
VETERANS WAY
AIRPORT WAY
LAKE RD
FIREMANS LAKE
CANAL BLVD
CANYON DR
LAVA AVE
USFS DR
REDMOND
JESSE BUTLER CIR
REDMOND-POWELL BUTTE-MKT RD
SHERMAN RD
MCCAFFERY RD
Pilot Butte Canal
North Unit Main Canal
7. KALAMA AVE
8. NEWBERRY AVE
9. PUMICE AVE
10. REINDEER AVE
11. 2ND CT
12. 5TH ST
13. JUNIPER AVE
14. 18TH ST
15. METOLIUS AVE
16. SISTERS AVE
17. 4TH CT
18. GLACIER AVE
19. COLLEGE LOOP
20. LAKE CT
21. TIMBER AVE
22. CANAL BLVD
23. 4TH ST
24. TAMARACK CT
25. UMATILLA AVE
1. ODEM MEDO RD
2. 19TH ST
3. TIMBER AVE
4. WICKIUP AVE
5. DEERHOUND AVE
6. ELKHORN AVE
1. NONAME ROAD 40
2. SUNNY SAGE WAY
15-13-13
15-13-14
15-13-15
15-13-16
15-13-17
15-13-20
15-13-21
15-13-22
15-13-23
15-13-24
15-13-25
15-13-26
15-13-27
15-13-28
15-13-29
15-13-32
15-13-33
15-13-34
15-13-35
15-13-36
16-13-01
16-13-02
16-13-03
16-13-04
16-13-05
16-13-08
16-13-09
16-13-10
16-13-11
16-13-12

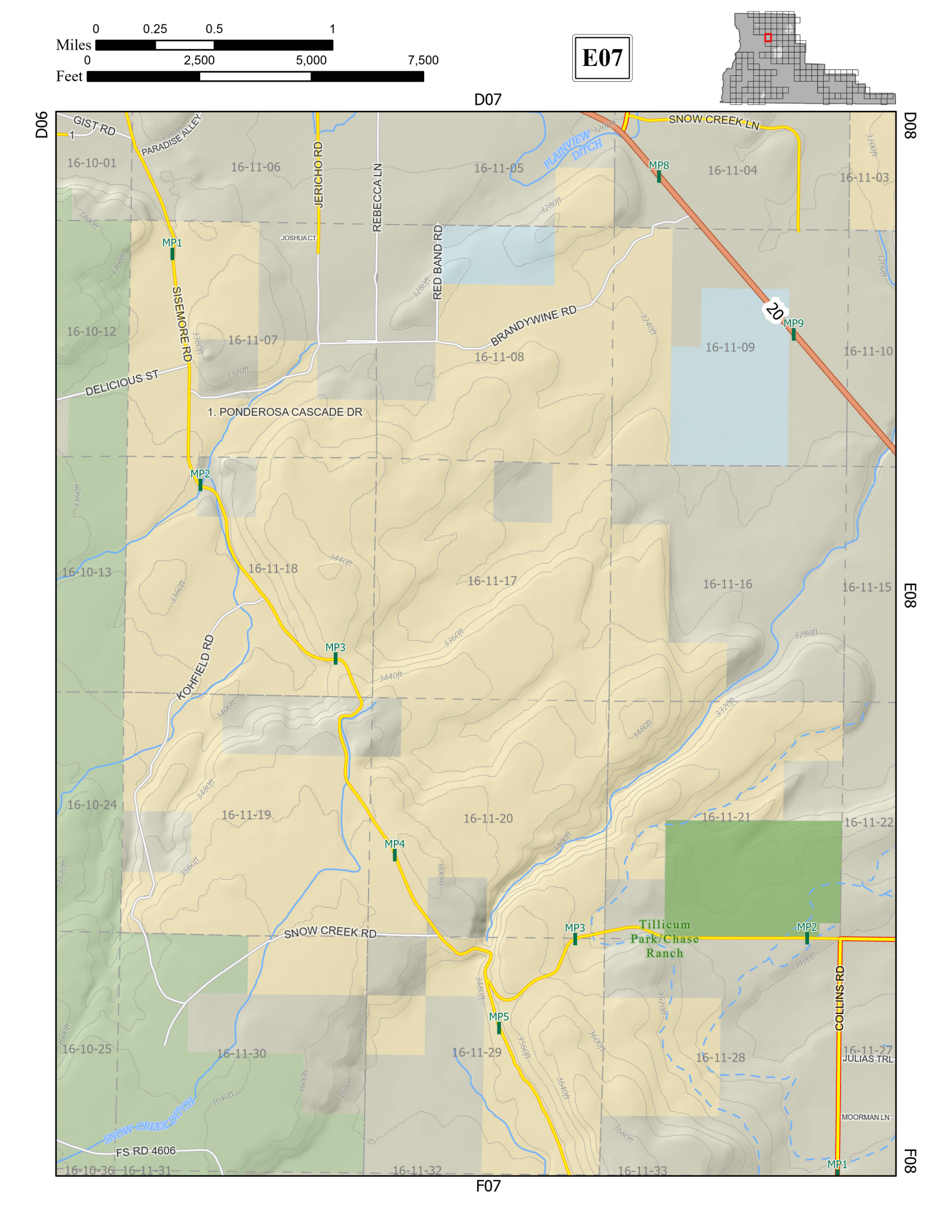
0 0.25 0.5 1
Miles
0 2,500 5,000 7,500
Feet
E07
D07
D06
D08
E08
F07
F08
GIST RD
PARADISE ALLEY
JERICHO RD
REBECCA LN
RED BAND RD
PLAINVIEW DITCH
SNOW CREEK LN
JOSHUA CT
SISEMORE RD
BRANDYWINE RD
DELICIOUS ST
1. PONDEROSA CASCADE DR
KOHFELD RD
SNOW CREEK RD
SNOW CREEK DITCH
FS RD 4606
COLLINS RD
JULIAS TRL
MOORMAN LN
Tillicum Park/Chase Ranch
20
MP1
MP2
MP3
MP4
MP5
MP8
MP9
16-10-01
16-11-06
16-11-05
16-11-04
16-11-03
16-10-12
16-11-07
16-11-08
16-11-09
16-11-10
16-10-13
16-11-18
16-11-17
16-11-16
16-11-15
16-10-24
16-11-19
16-11-20
16-11-21
16-11-22
16-10-25
16-11-30
16-11-29
16-11-28
16-11-27
16-10-36
16-11-31
16-11-32
16-11-33

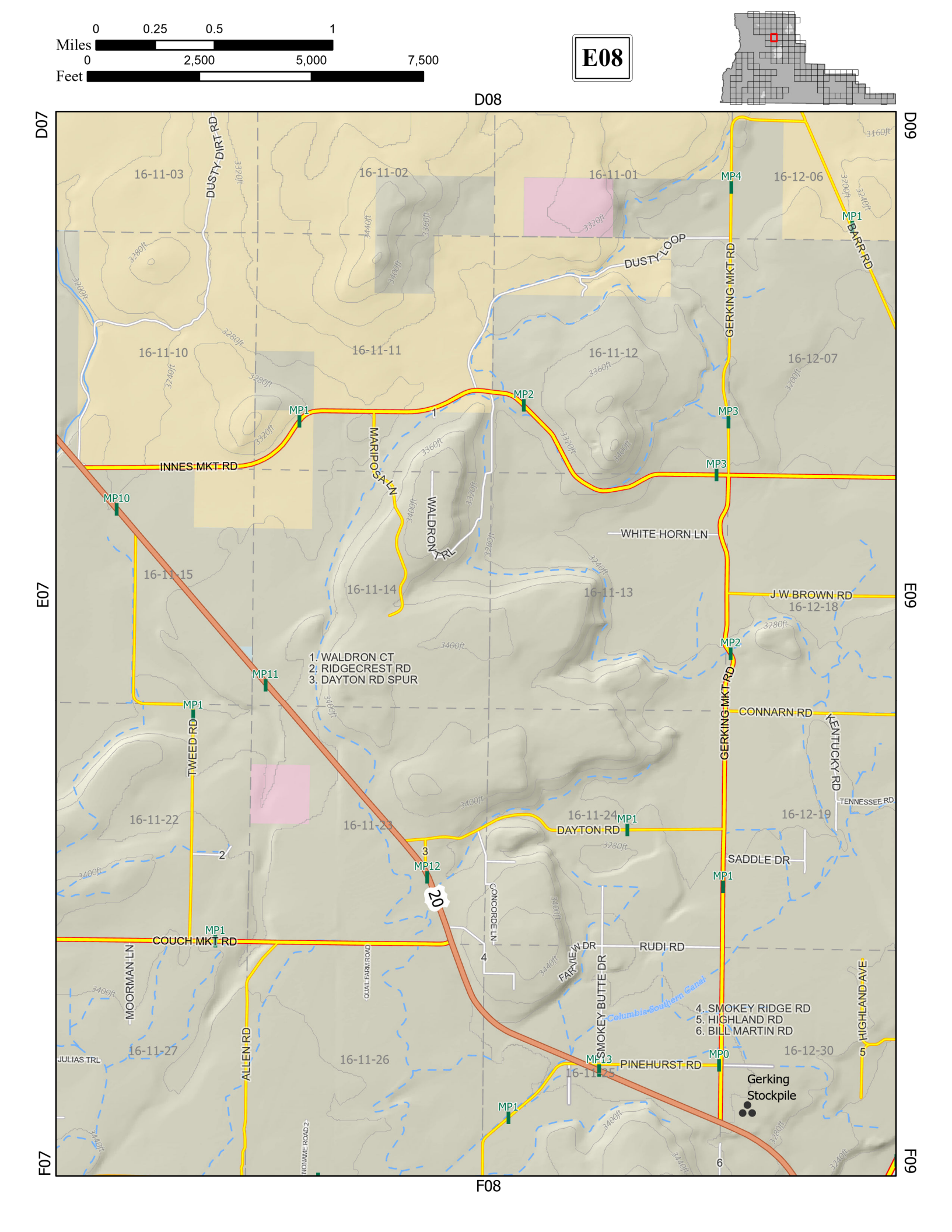
0 0.25 0.5 1
Miles
0 2,500 5,000 7,500
Feet
E08
D08
D07
D09
E07
E09
F07
F08
F09
16-11-03
16-11-02
16-11-01
16-12-06
16-11-10
16-11-11
16-11-12
16-12-07
16-11-15
16-11-14
16-11-13
16-12-18
16-11-22
16-11-23
16-11-24
16-12-19
16-11-27
16-11-26
16-11-25
16-12-30
DUSTY DIRT RD
DUSTY LOOP
GERKING MKT RD
BARR RD
INNES MKT RD
MARIPOSA LN
WALDRON TRL
WHITE HORN LN
J W BROWN RD
CONNARN RD
KENTUCKY RD
TENNESSEE RD
TWEED RD
DAYTON RD
SADDLE DR
COUCH MKT RD
MOORMAN LN
QUAIL FARM ROAD
CONCORDE LN
FAIRVIEW DR
RUDI RD
SMOKEY BUTTE DR
Columbia-Southern Canal
HIGHLAND AVE
ALLEN RD
JULIAS TRL
PINEHURST RD
Gerking Stockpile
MP1
MP2
MP3
MP4
MP10
MP11
MP12
MP13
MP0
1. WALDRON CT
2. RIDGECREST RD
3. DAYTON RD SPUR
4. SMOKEY RIDGE RD
5. HIGHLAND RD
6. BILL MARTIN RD
20

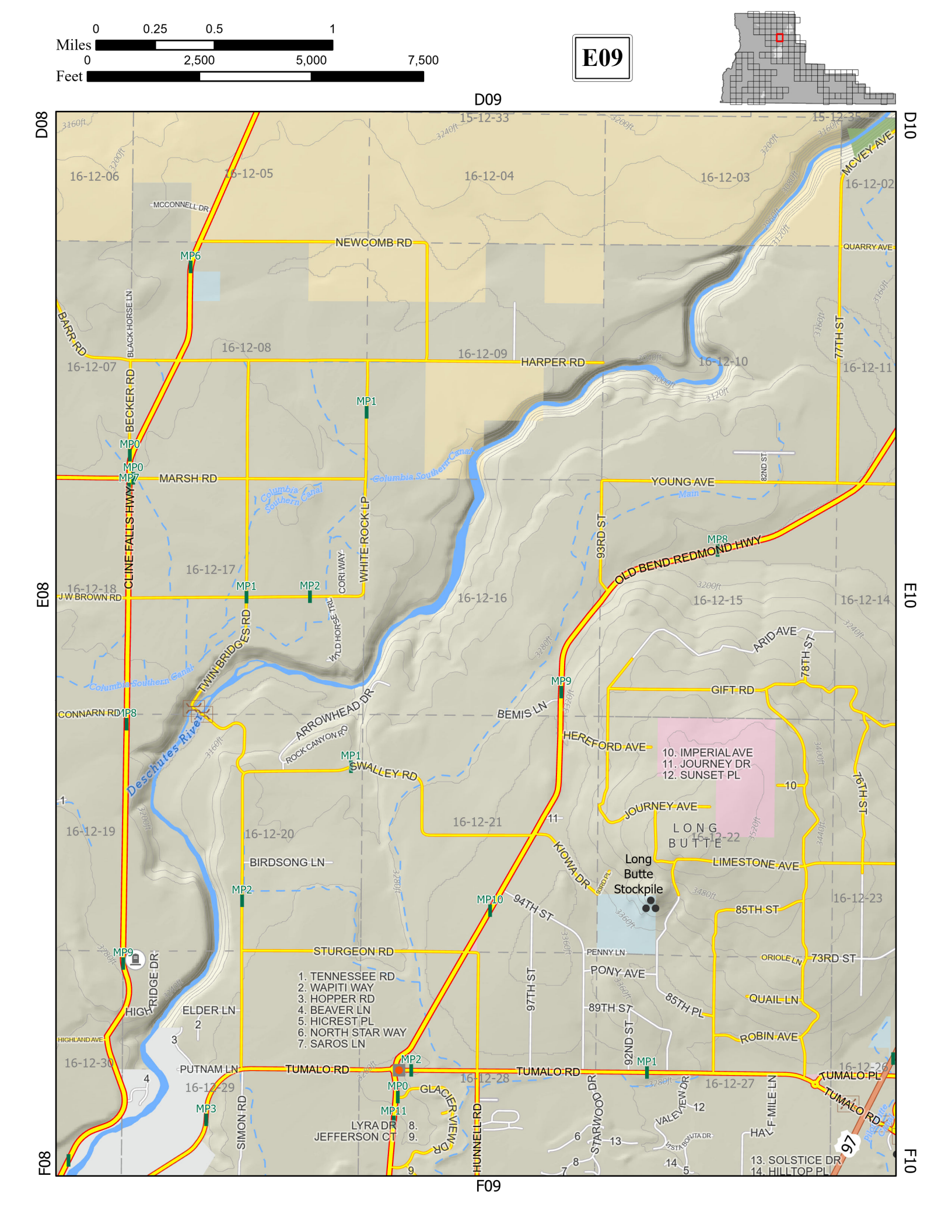
0 0.25 0.5 1
Miles
0 2,500 5,000 7,500
Feet
E09
D09
D08
D10
E08
E10
F08
F09
F10
MCCONNELL DR
NEWCOMB RD
MP6
BARR RD
BLACK HORSE LN
BECKER RD
CLINE FALLS HWY
MP0
MP7
MARSH RD
HARPER RD
MP1
MCVEY AVE
QUARRY AVE
77TH ST
82ND ST
YOUNG AVE
Columbia Southern Canal
WHITE ROCK LP
CORI WAY
WILD HORSE TRL
93RD ST
OLD BEND-REDMOND HWY
MP8
J W BROWN RD
MP2
TWIN BRIDGES RD
ARID AVE
78TH ST
GIFT RD
MP9
CONNARN RD
MP8
ARROWHEAD DR
ROCK CANYON RD
BEMIS LN
HEREFORD AVE
Deschutes River
SWALLEY RD
10. IMPERIAL AVE
11. JOURNEY DR
12. SUNSET PL
JOURNEY AVE
76TH ST
L O N G
B U T T E
BIRDSONG LN
KIOWA DR
Long Butte Stockpile
LIMESTONE AVE
MP10
94TH ST
85TH ST
STURGEON RD
PENNY LN
ORIOLE LN
73RD ST
PONY AVE
1. TENNESSEE RD
2. WAPITI WAY
3. HOPPER RD
4. BEAVER LN
5. HICREST PL
6. NORTH STAR WAY
7. SAROS LN
97TH ST
89TH ST
85TH PL
QUAIL LN
ELDER LN
HIGHLAND AVE
ROBIN AVE
92ND ST
PUTNAM LN
TUMALO RD
MP3
SIMON RD
GLACIER VIEW DR
MP11
LYRA DR
JEFFERSON CT
HUNNELL RD
STARWOOD DR
VALEVIEW DR
HALF MILE LN
TUMALO PL
13. SOLSTICE DR
14. HILLTOP PL
97

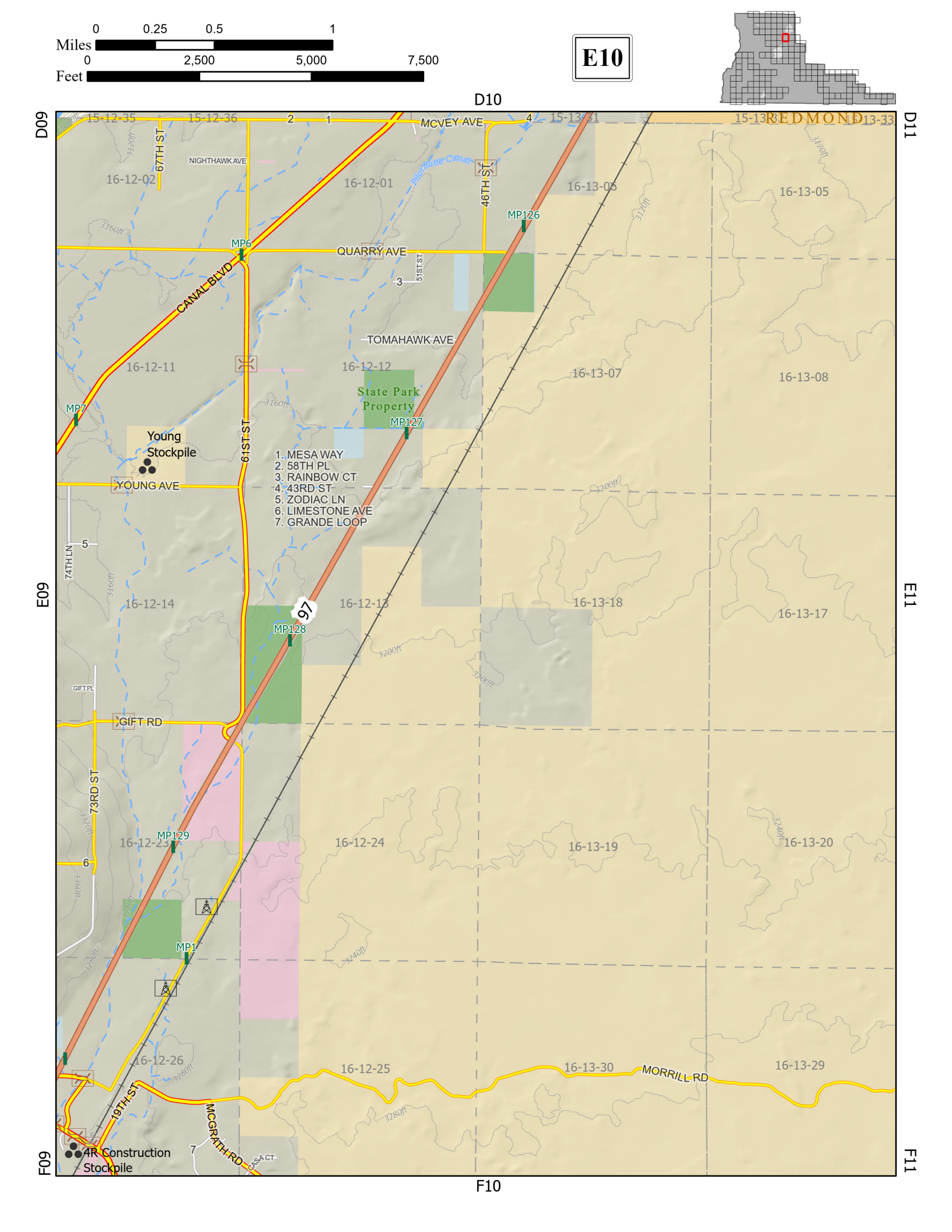
0 0.25 0.5 1
Miles
0 2,500 5,000 7,500
Feet
E10
D10
D09
D11
E09
E11
F09
F11
F10
REDMOND
MCVEY AVE
NIGHTHAWK AVE
QUARRY AVE
TOMAHAWK AVE
YOUNG AVE
GIFT RD
MORRILL RD
MCGRATH RD
67TH ST
46TH ST
51ST ST
61ST ST
73RD ST
74TH LN
19TH ST
CANAL BLVD
Pilot Butte Canal
MP1
MP6
MP7
MP126
MP127
MP128
MP129
State Park Property
Young Stockpile
4R Construction Stockpile
1. MESA WAY
2. 58TH PL
3. RAINBOW CT
4. 43RD ST
5. ZODIAC LN
6. LIMESTONE AVE
7. GRANDE LOOP
97
16-12-02
16-12-01
16-13-06
16-13-05
16-12-11
16-12-12
16-13-07
16-13-08
16-12-14
16-12-13
16-13-18
16-13-17
16-12-23
16-12-24
16-13-19
16-13-20
16-12-26
16-12-25
16-13-30
16-13-29

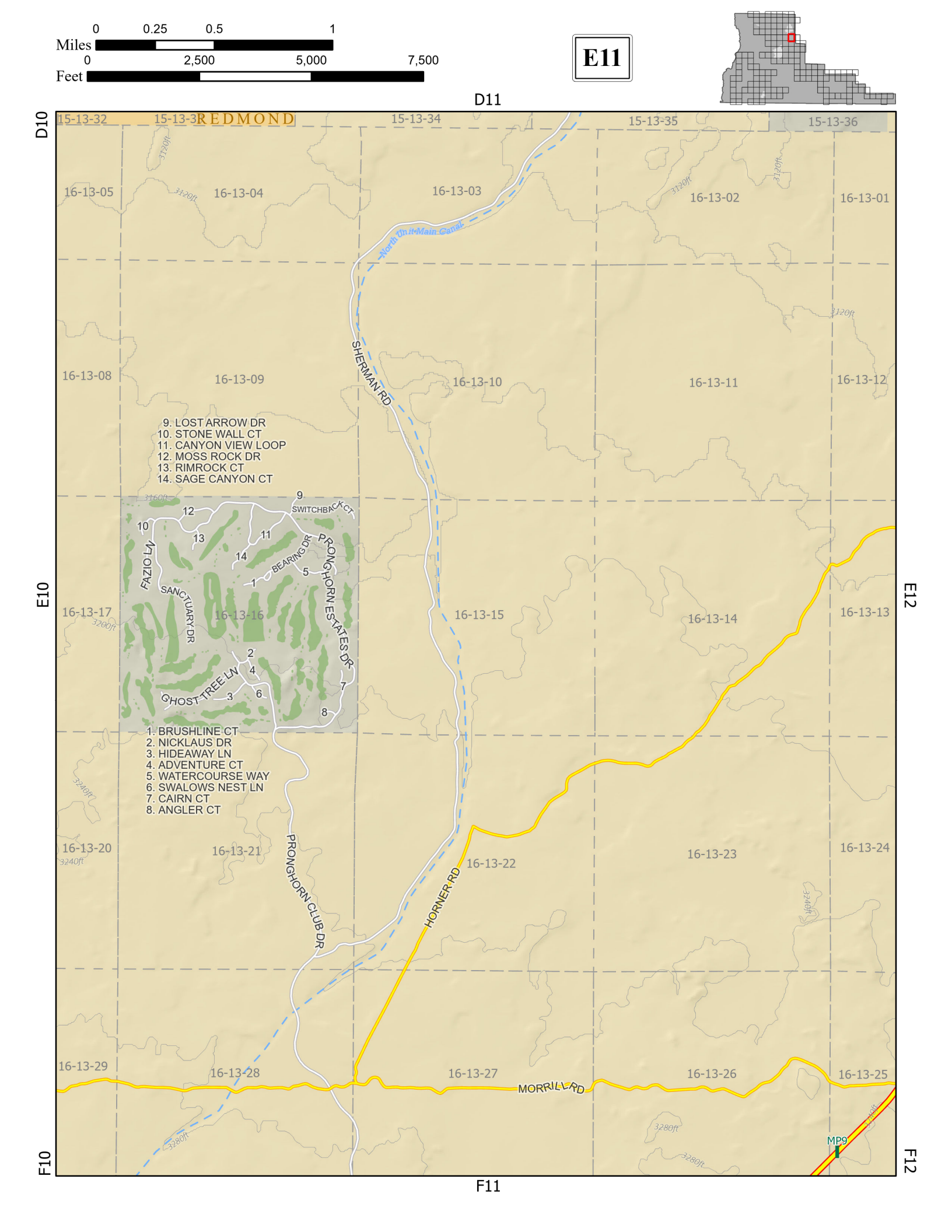
0 0.25 0.5 1
Miles
0 2,500 5,000 7,500
Feet
E11
D11
D10
E10
F10
F11
E12
F12
REDMOND
15-13-32
15-13-33
15-13-34
15-13-35
15-13-36
16-13-05
16-13-04
16-13-03
16-13-02
16-13-01
16-13-08
16-13-09
16-13-10
16-13-11
16-13-12
16-13-17
16-13-16
16-13-15
16-13-14
16-13-13
16-13-20
16-13-21
16-13-22
16-13-23
16-13-24
16-13-29
16-13-28
16-13-27
16-13-26
16-13-25
North Unit Main Canal
SHERMAN RD
PRONGHORN CLUB DR
HORNER RD
MORRILL RD
SWITCHBACK CT
BEARING DR
PRONGHORN ESTATES DR
FAZIO LN
SANCTUARY DR
GHOST TREE LN
9. LOST ARROW DR
10. STONE WALL CT
11. CANYON VIEW LOOP
12. MOSS ROCK DR
13. RIMROCK CT
14. SAGE CANYON CT
1. BRUSHLINE CT
2. NICKLAUS DR
3. HIDEAWAY LN
4. ADVENTURE CT
5. WATERCOURSE WAY
6. SWALOWS NEST LN
7. CAIRN CT
8. ANGLER CT
MP9

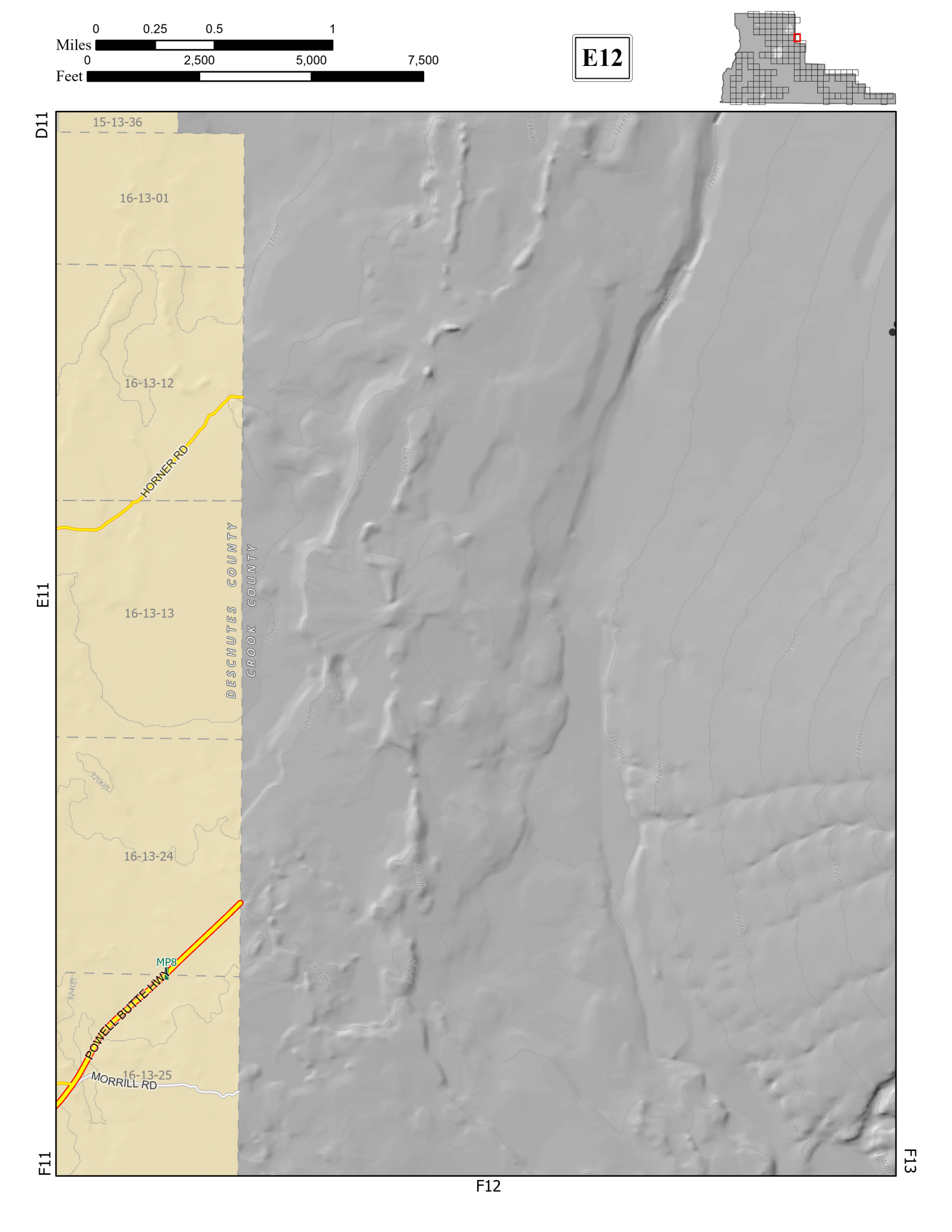
0 0.25 0.5 1
Miles
0 2,500 5,000 7,500
Feet
E12
D11
E11
F11
F12
F13
15-13-36
16-13-01
16-13-12
16-13-13
16-13-24
16-13-25
HORNER RD
DESCHUTES COUNTY
CROOK COUNTY
MP8
POWELL BUTTE HWY
MORRILL RD

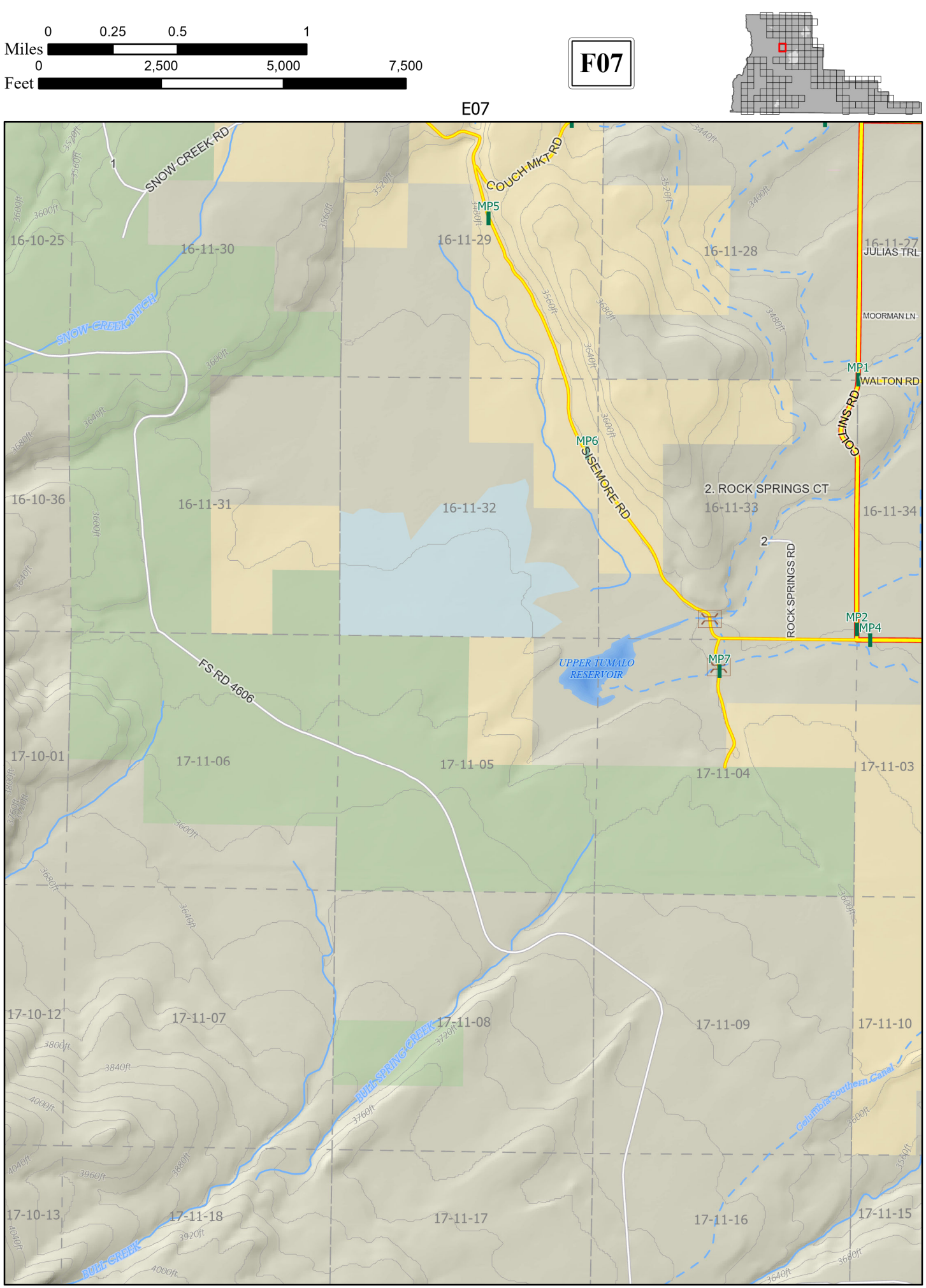
0 0.25 0.5 1
Miles
0 2,500 5,000 7,500
Feet
F07
E07
E08
F08
G08
SNOW CREEK RD
COUCH MKT RD
MP5
16-10-25
16-11-30
16-11-29
16-11-28
16-11-27
JULIAS TRL
MOORMAN LN
SNOW CREEK DITCH
MP1
WALTON RD
COLLINS RD
MP6
SISEMORE RD
2. ROCK SPRINGS CT
16-10-36
16-11-31
16-11-32
16-11-33
16-11-34
2
ROCK SPRINGS RD
MP2
MP4
UPPER TUMALO RESERVOIR
MP7
FS RD 4606
17-10-01
17-11-06
17-11-05
17-11-04
17-11-03
17-10-12
17-11-07
17-11-08
17-11-09
17-11-10
BULL SPRING CREEK
Columbia Southern Canal
17-10-13
17-11-18
17-11-17
17-11-16
17-11-15
BULL CREEK

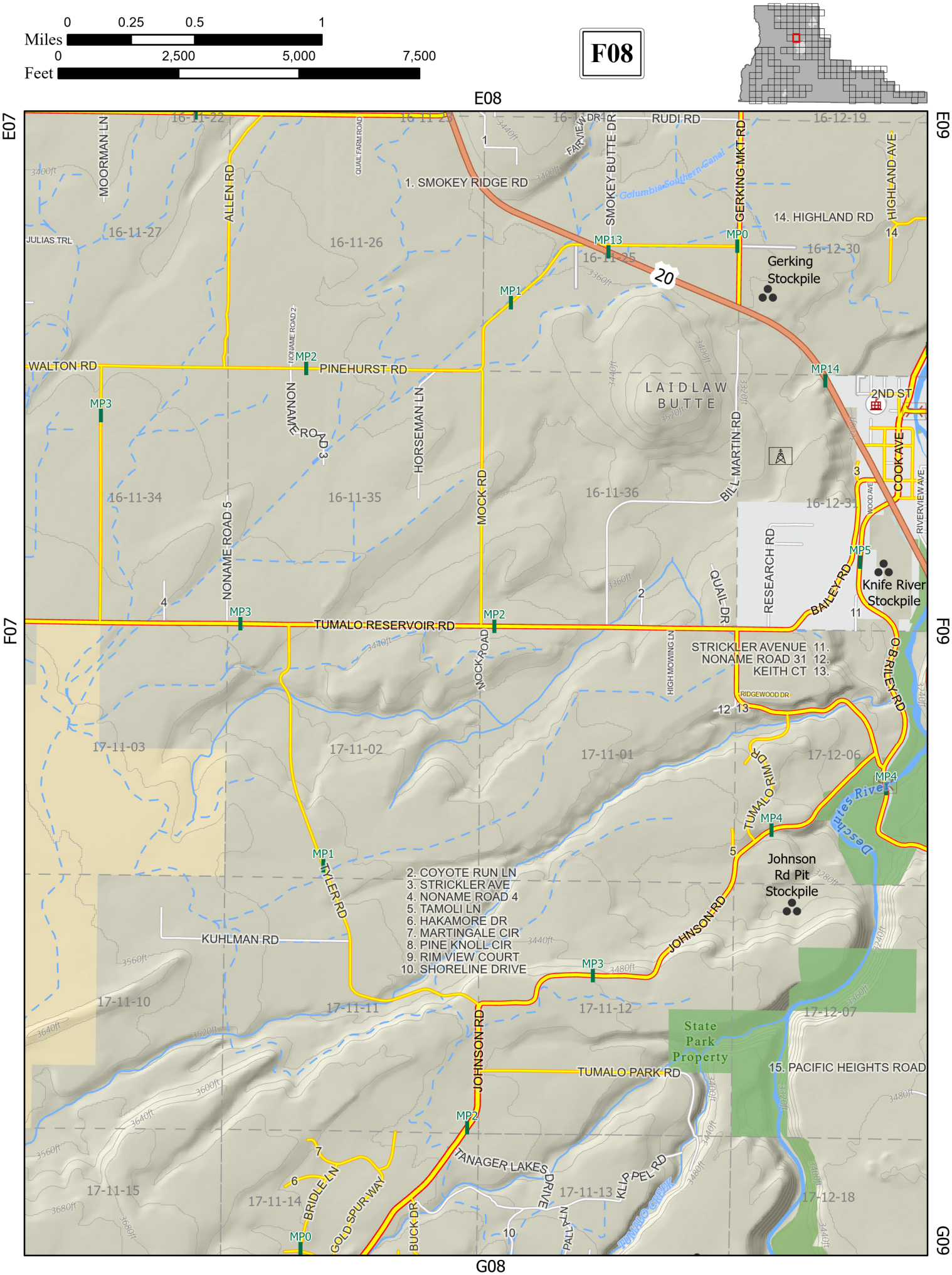

Miles
0
0.25
0.5
1
Feet
0
2,500
5,000
7,500
F08
E08
E07
E09
F07
F09
G08
G09
1. SMOKEY RIDGE RD
14. HIGHLAND RD
15. PACIFIC HEIGHTS ROAD
2. COYOTE RUN LN
3. STRICKLER AVE
4. NONAME ROAD 4
5. TAMOLI LN
6. HAKAMORE DR
7. MARTINGALE CIR
8. PINE KNOLL CIR
9. RIM VIEW COURT
10. SHORELINE DRIVE
STRICKLER AVENUE 11.
NONAME ROAD 31 12.
KEITH CT 13.
Gerking Stockpile
Knife River Stockpile
Johnson Rd Pit Stockpile
State Park Property
LAIDLAW BUTTE
Columbia Southern Canal
Deschutes River
TUMALO CREEK
RUDI RD
MOORMAN LN
ALLEN RD
QUAIL FARM ROAD
SMOKEY BUTTE DR
GERKING MKT RD
HIGHLAND AVE
JULIAS TRL
WALTON RD
PINEHURST RD
NONAME ROAD 2
NONAME ROAD 3
NONAME ROAD 5
HORSEMAN LN
MOCK RD
BILL MARTIN RD
RESEARCH RD
QUAIL DR
BAILEY RD
COOK AVE
RIVERVIEW AVE
2ND ST
WOOD AVE
TUMALO RESERVOIR RD
MOCK ROAD
HIGH MOWING LN
RIDGEWOOD DR
O B RILEY RD
TUMALO RIM DR
JOHNSON RD
TYLER RD
KUHLMAN RD
TUMALO PARK RD
TANAGER LAKES DRIVE
KLIPPEL RD
PALLA LN
BUCK DR
GOLD SPUR WAY
BRIDLE LN
MP0
MP1
MP2
MP3
MP4
MP5
MP13
MP14
20
16-11-22
16-11-23
16-11-24
16-12-19
16-11-27
16-11-26
16-11-25
16-12-30
16-11-34
16-11-35
16-11-36
16-12-31
17-11-03
17-11-02
17-11-01
17-12-06
17-11-10
17-11-11
17-11-12
17-12-07
17-11-15
17-11-14
17-11-13
17-12-18

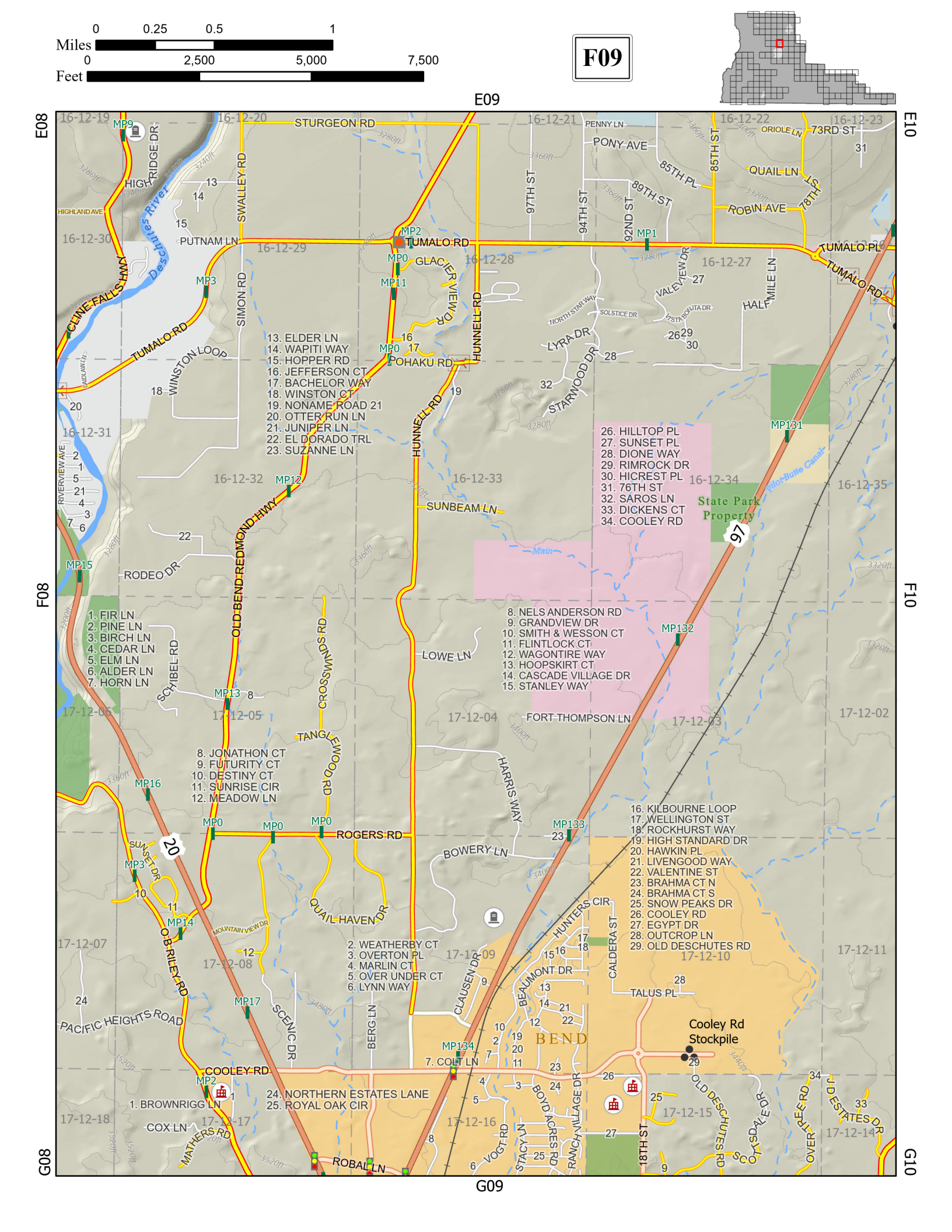
0 0.25 0.5 1
Miles
0 2,500 5,000 7,500
Feet
F09
E09
E08
E10
F08
F10
G08
G09
STURGEON RD
TUMALO RD
TUMALO PL
PONY AVE
PENNY LN
ORIOLE LN
73RD ST
QUAIL LN
ROBIN AVE
78TH ST
85TH PL
85TH ST
89TH ST
92ND ST
94TH ST
97TH ST
PUTNAM LN
HIGHLAND AVE
HIGH RIDGE DR
SWALLEY RD
SIMON RD
CLINE FALLS HWY
Deschutes River
GLACIER VIEW DR
HUNNELL RD
POHAKU RD
VALEVIEW DR
MILE LN
HALF
NORTH STAR WAY
SOLSTICE DR
VISTA BOUTA DR
LYRA DR
STARWOOD DR
WINSTON LOOP
DADLAW LN
RIVERVIEW AVE
OLD BEND-REDMOND HWY
RODEO DR
SUNBEAM LN
LOWE LN
FORT THOMPSON LN
SCHIBEL RD
CROSSWINDS RD
TANGLEWOOD RD
HARRIS WAY
ROGERS RD
BOWERY LN
SUNSET DR
QUAIL HAVEN DR
MOUNTAIN VIEW DR
O.B. RILEY RD
PACIFIC HEIGHTS ROAD
SCENIC DR
BERG LN
CLAUSEN DR
BEAUMONT DR
HUNTERS CIR
CALDERA ST
TALUS PL
BEND
Cooley Rd Stockpile
COOLEY RD
OLD DESCHUTES RD
SCOTSDALE DR
OVERTREE RD
J DESTATES DR
18TH ST
BOYD ACRES RD
RANCH VILLAGE DR
VOGT RD
STACY LN
ROBAL LN
COX LN
MATHERS RD
Main
Pilot Butte Canal
State Park Property
97
20
MP0
MP1
MP2
MP3
MP9
MP11
MP12
MP13
MP14
MP15
MP16
MP17
MP131
MP132
MP133
MP134
13. ELDER LN
14. WAPITI WAY
15. HOPPER RD
16. JEFFERSON CT
17. BACHELOR WAY
18. WINSTON CT
19. NONAME ROAD 21
20. OTTER RUN LN
21. JUNIPER LN
22. EL DORADO TRL
23. SUZANNE LN
26. HILLTOP PL
27. SUNSET PL
28. DIONE WAY
29. RIMROCK DR
30. HICREST PL
31. 76TH ST
32. SAROS LN
33. DICKENS CT
34. COOLEY RD
1. FIR LN
2. PINE LN
3. BIRCH LN
4. CEDAR LN
5. ELM LN
6. ALDER LN
7. HORN LN
8. NELS ANDERSON RD
9. GRANDVIEW DR
10. SMITH & WESSON CT
11. FLINTLOCK CT
12. WAGONTIRE WAY
13. HOOPSKIRT CT
14. CASCADE VILLAGE DR
15. STANLEY WAY
8. JONATHON CT
9. FUTURITY CT
10. DESTINY CT
11. SUNRISE CIR
12. MEADOW LN
16. KILBOURNE LOOP
17. WELLINGTON ST
18. ROCKHURST WAY
19. HIGH STANDARD DR
20. HAWKIN PL
21. LIVENGOOD WAY
22. VALENTINE ST
23. BRAHMA CT N
24. BRAHMA CT S
25. SNOW PEAKS DR
26. COOLEY RD
27. EGYPT DR
28. OUTCROP LN
29. OLD DESCHUTES RD
2. WEATHERBY CT
3. OVERTON PL
4. MARLIN CT
5. OVER UNDER CT
6. LYNN WAY
7. COLT LN
24. NORTHERN ESTATES LANE
25. ROYAL OAK CIR
1. BROWNRIGG LN
16-12-19
16-12-20
16-12-21
16-12-22
16-12-23
16-12-30
16-12-29
16-12-28
16-12-27
16-12-31
16-12-32
16-12-33
16-12-34
16-12-35
17-12-06
17-12-05
17-12-04
17-12-03
17-12-02
17-12-07
17-12-08
17-12-09
17-12-10
17-12-11
17-12-18
17-12-17
17-12-16
17-12-15
17-12-14

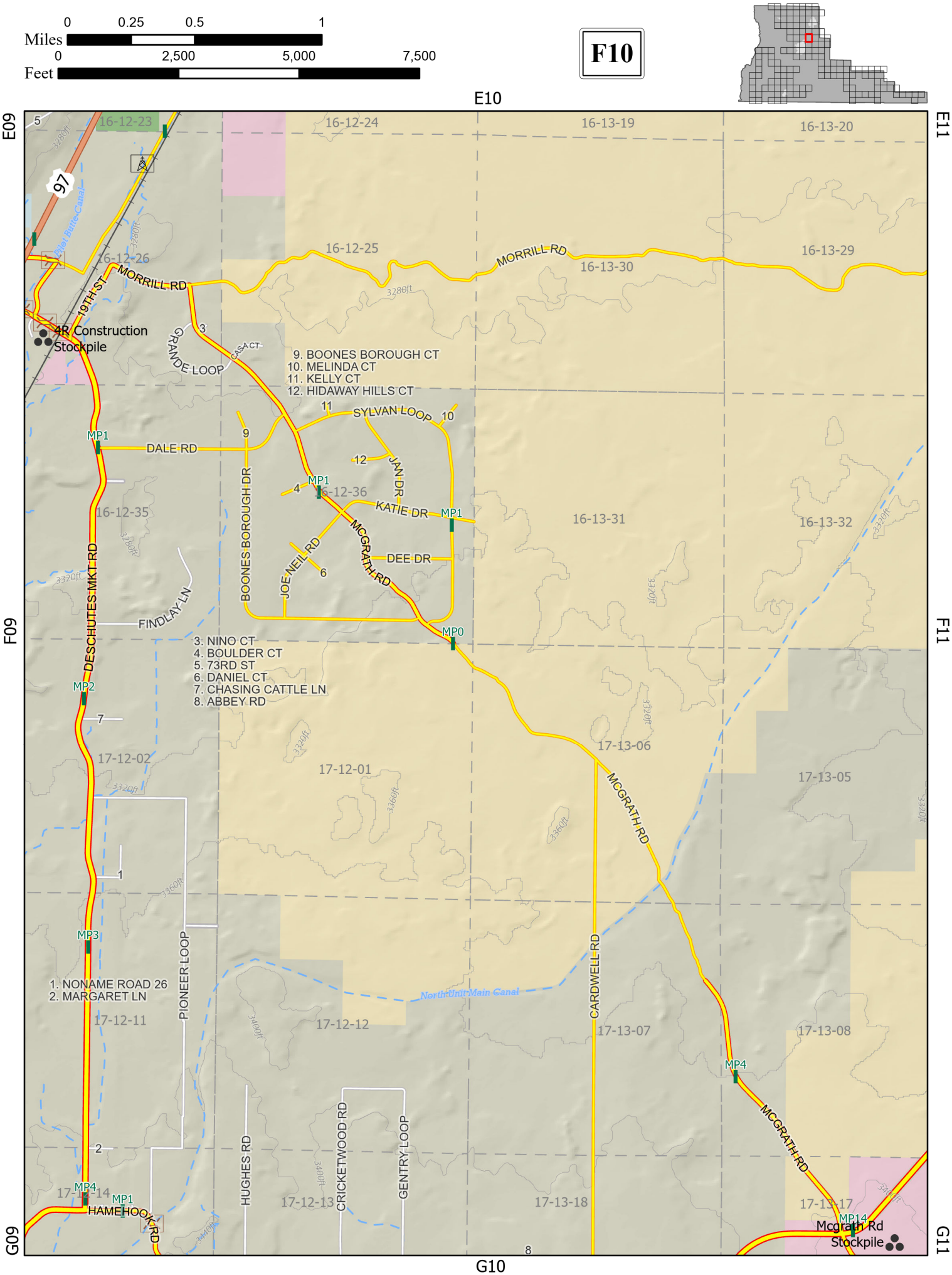

Miles
0
0.25
0.5
1
Feet
0
2,500
5,000
7,500
F10
E10
E09
E11
F09
F11
G09
G10
G11
16-12-23
16-12-24
16-13-19
16-13-20
16-12-25
16-13-30
16-13-29
16-12-26
16-12-35
16-12-36
16-13-31
16-13-32
17-12-02
17-12-01
17-13-06
17-13-05
17-12-11
17-12-12
17-13-07
17-13-08
17-12-13
17-13-18
17-13-17
97
Pilot Butte Canal
MORRILL RD
19TH ST
4R Construction Stockpile
GRANDE LOOP
CASA CT
9. BOONES BOROUGH CT
10. MELINDA CT
11. KELLY CT
12. HIDAWAY HILLS CT
SYLVAN LOOP
DALE RD
JAN DR
KATIE DR
DEE DR
MCGRATH RD
JOE NEIL RD
BOONES BOROUGH DR
DESCHUTES MKT RD
FINDLAY LN
3. NINO CT
4. BOULDER CT
5. 73RD ST
6. DANIEL CT
7. CHASING CATTLE LN
8. ABBEY RD
MP0
MP1
MP2
MP3
MP4
MP14
1. NONAME ROAD 26
2. MARGARET LN
PIONEER LOOP
North Unit Main Canal
CARDWELL RD
HUGHES RD
CRICKETWOOD RD
GENTRY LOOP
HAMEHOOK RD
Mcgrath Rd Stockpile
3280ft
3320ft
3360ft
3400ft
3440ft

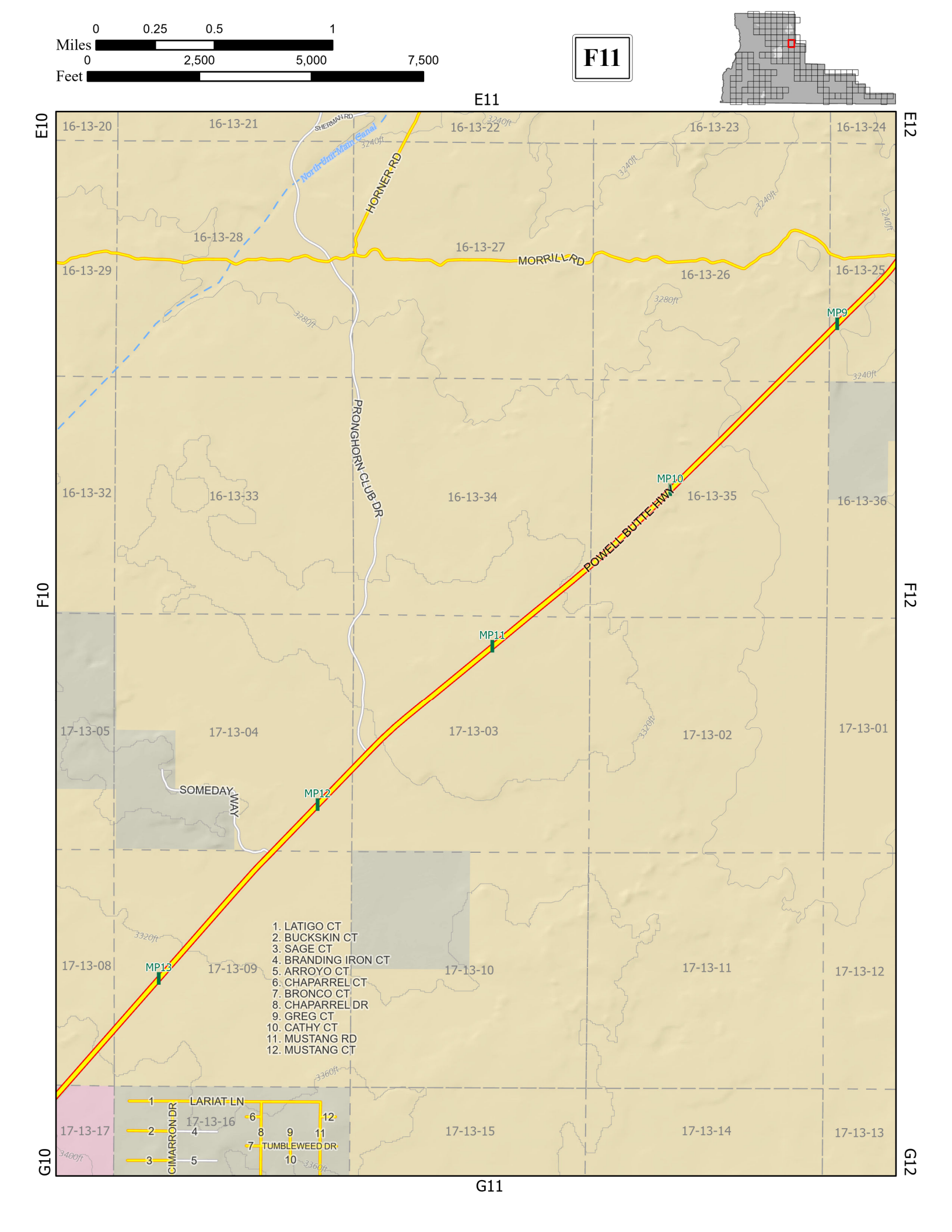
0 0.25 0.5 1
Miles
0 2,500 5,000 7,500
Feet
F11
E11
E10
E12
F10
F12
G10
G11
16-13-20
16-13-21
16-13-22
16-13-23
16-13-24
16-13-28
16-13-27
16-13-29
16-13-26
16-13-25
16-13-32
16-13-33
16-13-34
16-13-35
16-13-36
17-13-05
17-13-04
17-13-03
17-13-02
17-13-01
17-13-08
17-13-09
17-13-10
17-13-11
17-13-12
17-13-17
17-13-16
17-13-15
17-13-14
17-13-13
SHERMAN RD
North Unit Main Canal
HORNER RD
MORRILL RD
PRONGHORN CLUB DR
POWELL BUTTE HWY
SOMEDAY WAY
MP9
MP10
MP11
MP12
MP13
3240ft
3280ft
3320ft
3360ft
3400ft
1. LATIGO CT
2. BUCKSKIN CT
3. SAGE CT
4. BRANDING IRON CT
5. ARROYO CT
6. CHAPARREL CT
7. BRONCO CT
8. CHAPARREL DR
9. GREG CT
10. CATHY CT
11. MUSTANG RD
12. MUSTANG CT
LARIAT LN
CIMARRON DR
TUMBLEWEED DR

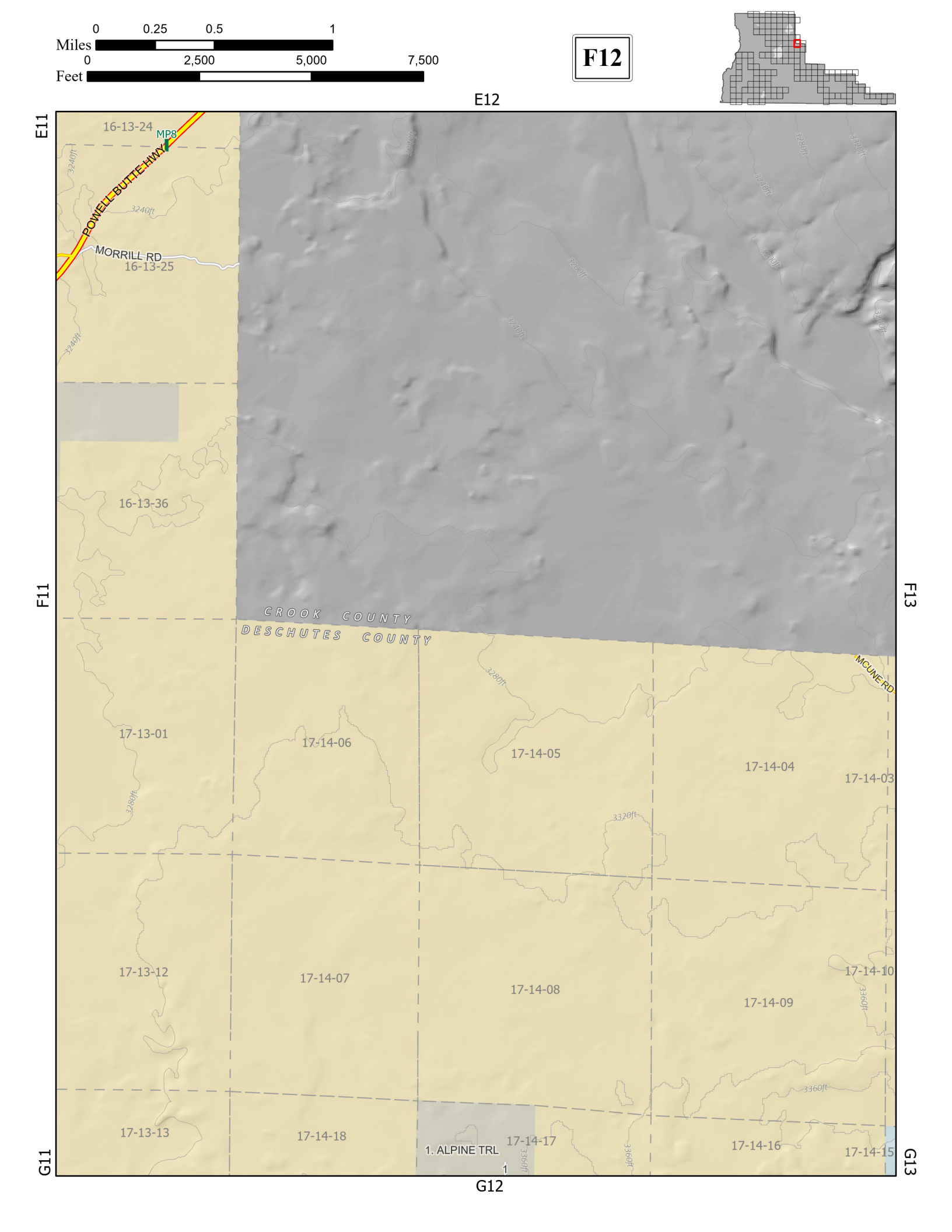
0 0.25 0.5 1
Miles
0 2,500 5,000 7,500
Feet
F12
E12
E11
F11
F13
G11
G12
G13
16-13-24
MP8
POWELL BUTTE HWY
MORRILL RD
16-13-25
16-13-36
CROOK COUNTY
DESCHUTES COUNTY
MCUNE RD
17-13-01
17-14-06
17-14-05
17-14-04
17-14-03
17-13-12
17-14-07
17-14-08
17-14-09
17-14-10
17-13-13
17-14-18
17-14-17
17-14-16
17-14-15
1. ALPINE TRL
3240ft
3280ft
3320ft
3360ft

0 0.25 0.5 1
Miles
0 2,500 5,000 7,500
Feet
F13
E12
F12
G12
G13
CROOK COUNTY
DESCHUTES COUNTY
17-14-04
17-14-03
17-14-02
17-14-01
17-14-09
17-14-10
17-14-11
17-14-12
17-14-16
17-14-15
17-14-14
17-14-13
MCUNE RD
JOHNSON RANCH RD
DIAMOND FORGE RD
MP3
MP2
DRY RIVER
Central Oregon Canal

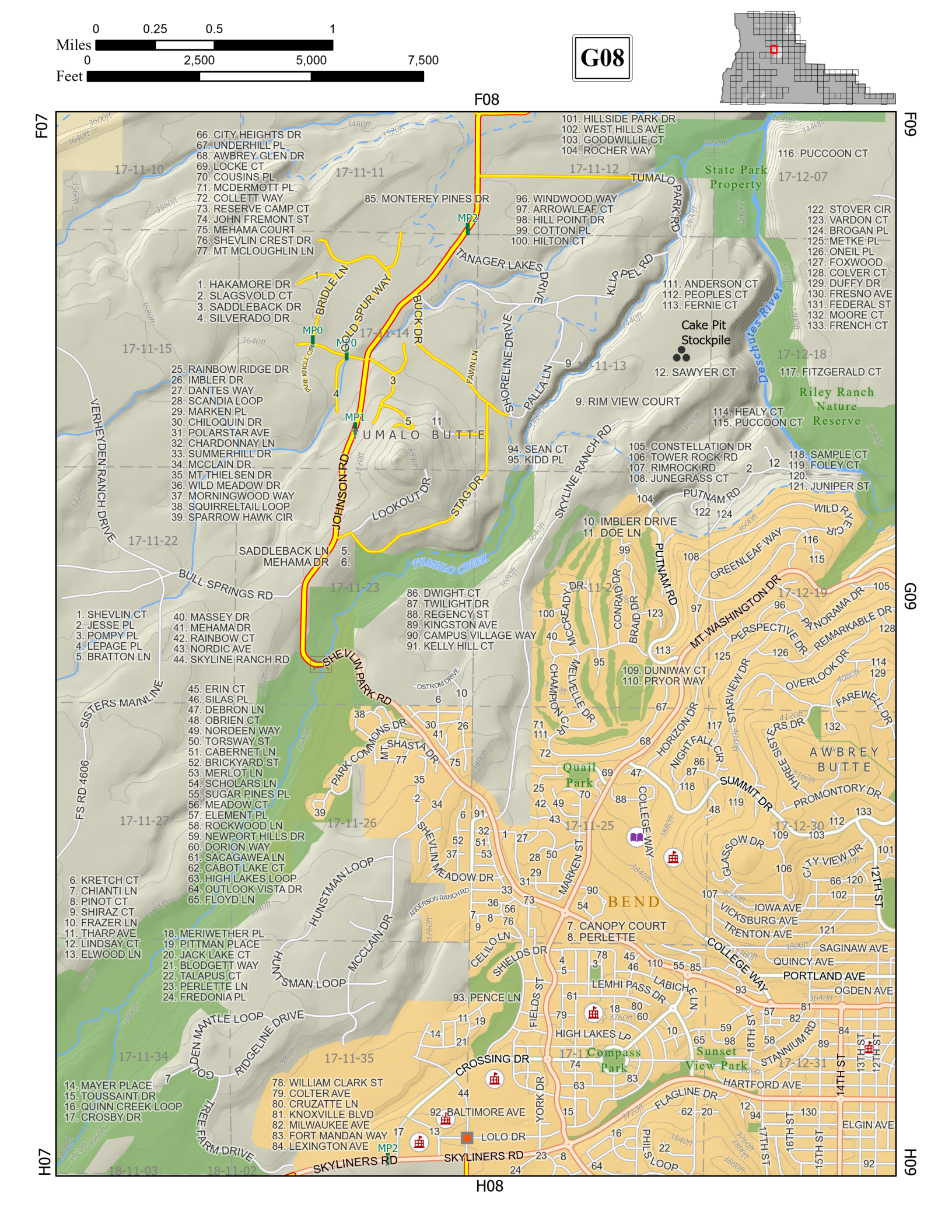
0 0.25 0.5 1
Miles
0 2,500 5,000 7,500
Feet
G08
F08
F07
F09
G09
H07
H08
H09
66. CITY HEIGHTS DR
67. UNDERHILL PL
68. AWBREY GLEN DR
69. LOCKE CT
70. COUSINS PL
71. MCDERMOTT PL
72. COLLETT WAY
73. RESERVE CAMP CT
74. JOHN FREMONT ST
75. MEHAMA COURT
76. SHEVLIN CREST DR
77. MT MCLOUGHLIN LN
85. MONTEREY PINES DR
101. HILLSIDE PARK DR
102. WEST HILLS AVE
103. GOODWILLIE CT
104. ROCHER WAY
116. PUCCOON CT
96. WINDWOOD WAY
97. ARROWLEAF CT
98. HILL POINT DR
99. COTTON PL
100. HILTON CT
TUMALO PARK RD
State Park Property
122. STOVER CIR
123. VARDON CT
124. BROGAN PL
125. METKE PL
126. ONEIL PL
127. FOXWOOD
128. COLVER CT
129. DUFFY DR
130. FRESNO AVE
131. FEDERAL ST
132. MOORE CT
133. FRENCH CT
1. HAKAMORE DR
2. SLAGSVOLD CT
3. SADDLEBACK DR
4. SILVERADO DR
BRIDLE LN
GOLD SPUR WAY
BUCK DR
TANAGER LAKES DRIVE
KLIPPEL RD
111. ANDERSON CT
112. PEOPLES CT
113. FERNIE CT
Deschutes River
Cake Pit Stockpile
12. SAWYER CT
117. FITZGERALD CT
Riley Ranch Nature Reserve
9. RIM VIEW COURT
114. HEALY CT
115. PUCCOON CT
25. RAINBOW RIDGE DR
26. IMBLER DR
27. DANTES WAY
28. SCANDIA LOOP
29. MARKEN PL
30. CHILOQUIN DR
31. POLARSTAR AVE
32. CHARDONNAY LN
33. SUMMERHILL DR
34. MCCLAIN DR
35. MT THIELSEN DR
36. WILD MEADOW DR
37. MORNINGWOOD WAY
38. SQUIRRELTAIL LOOP
39. SPARROW HAWK CIR
VERHEYDEN RANCH DRIVE
JOHNSON RD
LOOKOUT DR
STAG DR
SHORELINE DRIVE
PALLA LN
FAWN LN
SKYLINE RANCH RD
TUMALO BUTTE
94. SEAN CT
95. KIDD PL
105. CONSTELLATION DR
106. TOWER ROCK RD
107. RIMROCK RD
108. JUNEGRASS CT
118. SAMPLE CT
119. FOLEY CT
120.
121. JUNIPER ST
PUTNAM RD
WILD RYE CIR
10. IMBLER DRIVE
11. DOE LN
SADDLEBACK LN
MEHAMA DR
TUMALO CREEK
BULL SPRINGS RD
86. DWIGHT CT
87. TWILIGHT DR
88. REGENCY ST
89. KINGSTON AVE
90. CAMPUS VILLAGE WAY
91. KELLY HILL CT
GREENLEAF WAY
MT WASHINGTON DR
PANORAMA DR
REMARKABLE DR
PERSPECTIVE DR
OVERLOOK DR
FAREWELL DR
1. SHEVLIN CT
2. JESSE PL
3. POMPY PL
4. LEPAGE PL
5. BRATTON LN
40. MASSEY DR
41. MEHAMA DR
42. RAINBOW CT
43. NORDIC AVE
44. SKYLINE RANCH RD
SHEVLIN PARK RD
MCCREADY DR
CONRAD DR
BRAID DR
CHAMPION CIR
WELVELLE DR
109. DUNIWAY CT
110. PRYOR WAY
STARVIEW DR
HORIZON DR
NIGHTFALL CIR
THREE SISTERS DR
SUMMIT DR
PROMONTORY DR
AWBREY BUTTE
SISTERS MAINLINE
45. ERIN CT
46. SILAS PL
47. DEBRON LN
48. OBRIEN CT
49. NORDEEN WAY
50. TORSWAY ST
51. CABERNET LN
52. BRICKYARD ST
53. MERLOT LN
54. SCHOLARS LN
55. SUGAR PINES PL
56. MEADOW CT
57. ELEMENT PL
58. ROCKWOOD LN
59. NEWPORT HILLS DR
60. DORION WAY
61. SACAGAWEA LN
62. CABOT LAKE CT
63. HIGH LAKES LOOP
64. OUTLOOK VISTA DR
65. FLOYD LN
FS RD 4606
PARK COMMONS DR
MT SHASTA DR
OSTROM DRIVE
Quail Park
COLLEGE WAY
GLASSOW DR
CITY VIEW DR
12TH ST
SHEVLIN MEADOW DR
MARKEN ST
BEND
IOWA AVE
VICKSBURG AVE
TRENTON AVE
SAGINAW AVE
QUINCY AVE
PORTLAND AVE
OGDEN AVE
6. KRETCH CT
7. CHIANTI LN
8. PINOT CT
9. SHIRAZ CT
10. FRAZER LN
11. THARP AVE
12. LINDSAY CT
13. ELWOOD LN
18. MERIWETHER PL
19. PITTMAN PLACE
20. JACK LAKE CT
21. BLODGETT WAY
22. TALAPUS CT
23. PERLETTE LN
24. FREDONIA PL
HUNSTMAN LOOP
MCCLAIN DR
ANDERSON RANCH RD
7. CANOPY COURT
8. PERLETTE
CELILO LN
SHIELDS DR
LEMHI PASS DR
LABICHE LN
93. PENCE LN
FIELDS ST
HIGH LAKES LP
Compass Park
Sunset View Park
STANNIUM RD
18TH ST
13TH ST
14TH ST
HARTFORD AVE
FLAGLINE DR
ELGIN AVE
16TH ST
15TH ST
17TH ST
GOLDEN MANTLE LOOP
RIDGELINE DRIVE
TREE FARM DRIVE
14. MAYER PLACE
15. TOUSSAINT DR
16. QUINN CREEK LOOP
17. CROSBY DR
78. WILLIAM CLARK ST
79. COLTER AVE
80. CRUZATTE LN
81. KNOXVILLE BLVD
82. MILWAUKEE AVE
83. FORT MANDAN WAY
84. LEXINGTON AVE
CROSSING DR
YORK DR
92. BALTIMORE AVE
LOLO DR
SKYLINERS RD
PHILS LOOP
MP0
MP1
MP2
17-11-10
17-11-11
17-11-12
17-11-13
17-11-14
17-11-15
17-11-22
17-11-23
17-11-25
17-11-26
17-11-27
17-11-34
17-11-35
17-12-07
17-12-18
17-12-19
17-12-30
17-12-31
18-11-02
18-11-03

Miles
0
0.25
0.5
1
Feet
0
2,500
5,000
7,500
G09
F09
F08
F10
G08
G10
H08
H09
H10
BEE TREE LN 3.
ROYAL OAK CIR 4.
41. DESERT OAK ST
42. BAIN ST
43. HYATT CT
44. BRANDON CT
Cooley Rd Stockpile
15. CRESTVIEW CT
16. NW VIA SAN MARCO
17. WISHING WELL CT
18. BRAD ST
19. SILAS DR
20. CHAMBERLAIN ST
21. TOWN DR
22. PIKES CT
Rock Ridge Park Site
Empire Crossing Park
Pilot Butte Canal Natural Area
Pine Nursery Park
4. VIA PALAZZO
5. ELLIE LN
6. DENALI LN
7. QUIET CANYON DR
8. WYETH PL
9. 14TH ST
10. SOARING CT
11. ISABELLA LN
12. LAKE PL
Sawyer Park
BEND
Canal ROW Park
30. ROXY PL
31. TALON CT
32. HALL CIR
23. CANOE CT
24. MABLE CT
25. 4TH ST
26. 13TH ST
27. INNES LN
North Berm Park
1. COMPASS LN
2. SAGINAW AVE
3. TUMALO AVE
Hillside Park Stockpile
First Street Rapids Park
Riverside Natural Area
Hollinshead Park
34. SALVIA WAY
35. ROSEMARY DR
36. ATHERTON CT
37. GRANT CIR
46. PASTEUR CT
47. MESA CT
48. PURCELL CT
49. HEATHER CT
50. AZURE DR
51. CRAVEN RD
52. AURORA AVE
53. FORUM DR
33. ELK CT
PILOT BUTTE
Juniper Park
28. NORTON AVE
29. LILAC CT
38. CARL ST
39. MATSON RD
13. PARK PL
14. RIVERSIDE BLVD
Deschutes River
North Unit Main Canal
Pilot Butte Canal
MP17
MP2
MP18
MP134
MP135
MP136
MP137
MP138
MP5
MP1

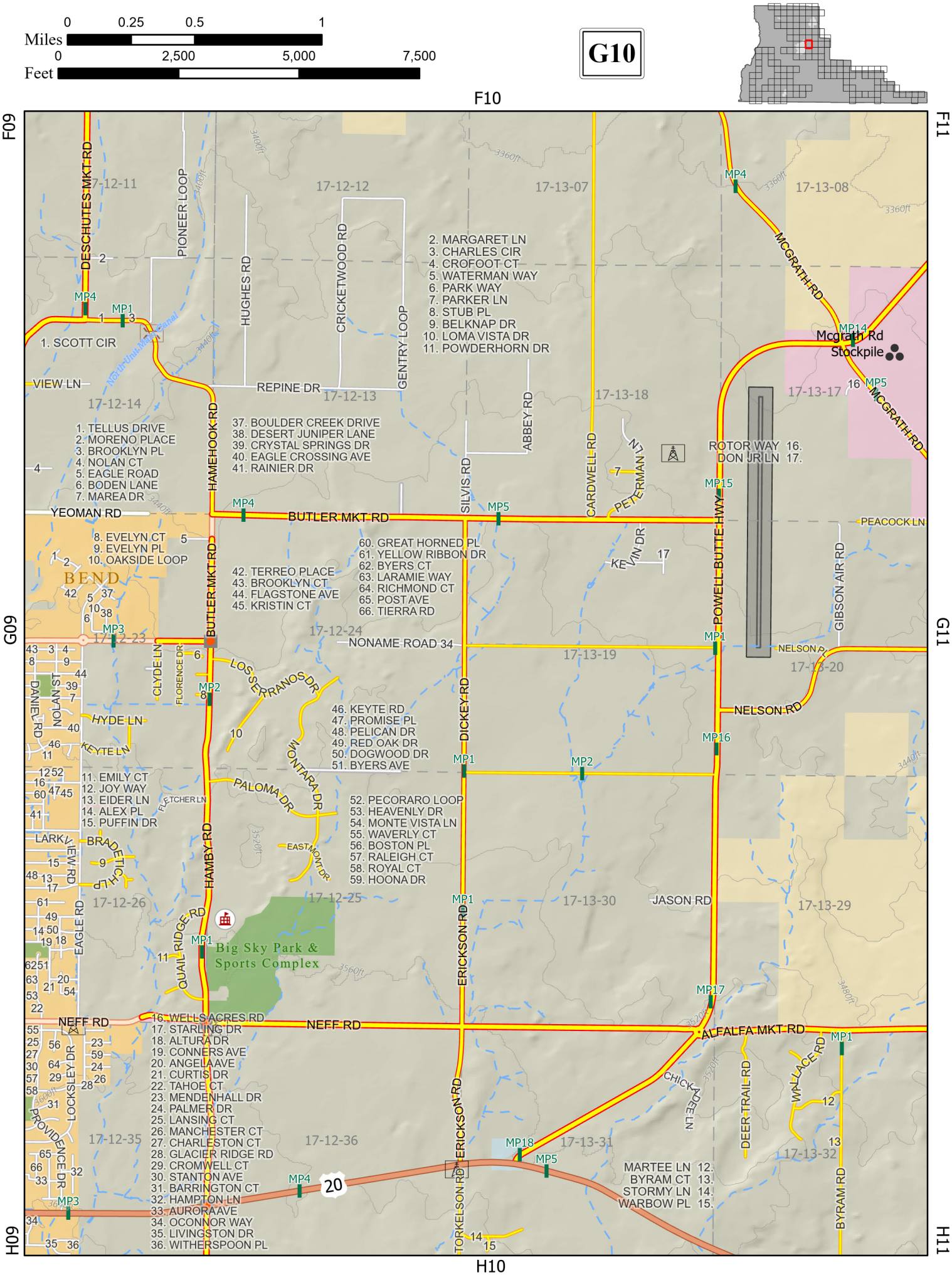

Miles
0
0.25
0.5
1
Feet
0
2,500
5,000
7,500
G10
F10
F09
F11
G09
G11
H09
H10
H11
DESCHUTES MKT RD
PIONEER LOOP
HUGHES RD
CRICKETWOOD RD
GENTRY LOOP
ABBEY RD
SILVIS RD
CARDWELL RD
PETERMAN LN
MCGRATH RD
Mcgrath Rd Stockpile
YEOMAN RD
BUTLER MKT RD
HAMEHOOK RD
POWELL BUTTE HWY
PEACOCK LN
GIBSON AIR RD
NONAME ROAD 34
NELSON RD
NELSON PL
DICKEY RD
ERICKSON RD
HAMBY RD
LOS SERRANOS DR
MONTARA DR
PALOMA DR
EASTMONT DR
QUAIL RIDGE RD
JASON RD
NEFF RD
ALFALFA MKT RD
CHICKADEE LN
DEER TRAIL RD
WALLACE RD
BYRAM RD
TORKELSON RD
BEND
Big Sky Park & Sports Complex
North Unit Main Canal
1. SCOTT CIR
VIEW LN
REPINE DR
2. MARGARET LN
3. CHARLES CIR
4. CROFOOT CT
5. WATERMAN WAY
6. PARK WAY
7. PARKER LN
8. STUB PL
9. BELKNAP DR
10. LOMA VISTA DR
11. POWDERHORN DR
1. TELLUS DRIVE
2. MORENO PLACE
3. BROOKLYN PL
4. NOLAN CT
5. EAGLE ROAD
6. BODEN LANE
7. MAREA DR
37. BOULDER CREEK DRIVE
38. DESERT JUNIPER LANE
39. CRYSTAL SPRINGS DR
40. EAGLE CROSSING AVE
41. RAINIER DR
8. EVELYN CT
9. EVELYN PL
10. OAKSIDE LOOP
42. TERREO PLACE
43. BROOKLYN CT
44. FLAGSTONE AVE
45. KRISTIN CT
60. GREAT HORNED PL
61. YELLOW RIBBON DR
62. BYERS CT
63. LARAMIE WAY
64. RICHMOND CT
65. POST AVE
66. TIERRA RD
ROTOR WAY 16.
DON JR LN 17.
46. KEYTE RD
47. PROMISE PL
48. PELICAN DR
49. RED OAK DR
50. DOGWOOD DR
51. BYERS AVE
11. EMILY CT
12. JOY WAY
13. EIDER LN
14. ALEX PL
15. PUFFIN DR
52. PECORARO LOOP
53. HEAVENLY DR
54. MONTE VISTA LN
55. WAVERLY CT
56. BOSTON PL
57. RALEIGH CT
58. ROYAL CT
59. HOONA DR
16. WELLS ACRES RD
17. STARLING DR
18. ALTURA DR
19. CONNERS AVE
20. ANGELA AVE
21. CURTIS DR
22. TAHOE CT
23. MENDENHALL DR
24. PALMER DR
25. LANSING CT
26. MANCHESTER CT
27. CHARLESTON CT
28. GLACIER RIDGE RD
29. CROMWELL CT
30. STANTON AVE
31. BARRINGTON CT
32. HAMPTON LN
33. AURORA AVE
34. OCONNOR WAY
35. LIVINGSTON DR
36. WITHERSPOON PL
MARTEE LN 12.
BYRAM CT 13.
STORMY LN 14.
WARBOW PL 15.
17-12-11
17-12-12
17-13-07
17-13-08
17-12-14
17-12-13
17-13-18
17-13-17
17-12-23
17-12-24
17-13-19
17-13-20
17-12-26
17-12-25
17-13-30
17-13-29
17-12-35
17-12-36
17-13-31
17-13-32
MP1
MP2
MP3
MP4
MP5
MP14
MP15
MP16
MP17
MP18
20

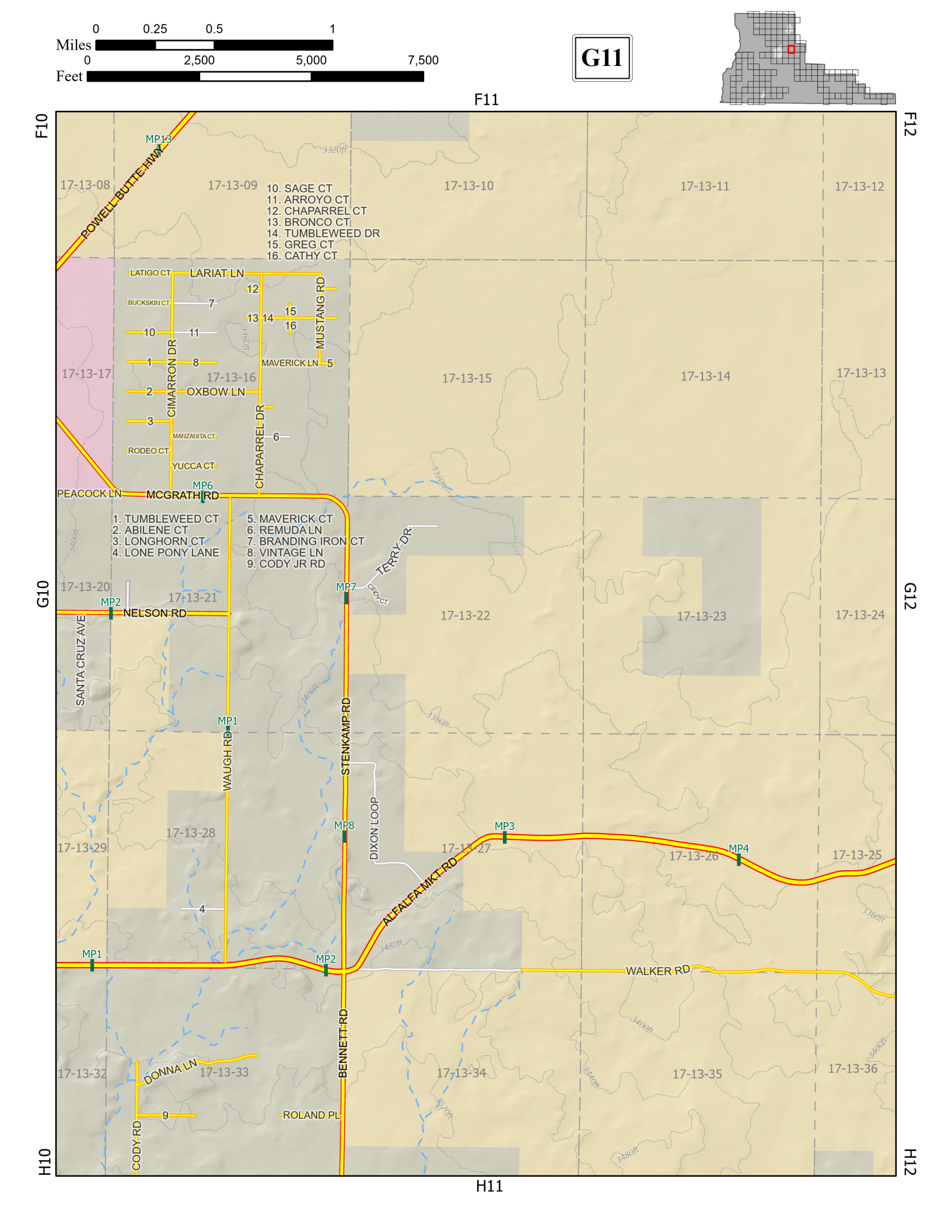
0 0.25 0.5 1
Miles
0 2,500 5,000 7,500
Feet
G11
F11
F10
F12
G10
G12
H10
H11
POWELL BUTTE HWY
MP13
17-13-08
17-13-09
17-13-10
17-13-11
17-13-12
10. SAGE CT
11. ARROYO CT
12. CHAPARREL CT
13. BRONCO CT
14. TUMBLEWEED DR
15. GREG CT
16. CATHY CT
LATIGO CT
LARIAT LN
BUCKSKIN CT
MUSTANG RD
MAVERICK LN
CIMARRON DR
OXBOW LN
CHAPARREL DR
MANZANITA CT
RODEO CT
YUCCA CT
17-13-17
17-13-16
17-13-15
17-13-14
17-13-13
PEACOCK LN
MCGRATH RD
MP6
1. TUMBLEWEED CT
2. ABILENE CT
3. LONGHORN CT
4. LONE PONY LANE
5. MAVERICK CT
6. REMUDA LN
7. BRANDING IRON CT
8. VINTAGE LN
9. CODY JR RD
TERRY DR
MP7
17-13-20
17-13-21
17-13-22
17-13-23
17-13-24
MP2
NELSON RD
SANTA CRUZ AVE
MP1
WAUGH RD
STENKAMP RD
DIXON LOOP
MP8
MP3
MP4
17-13-28
17-13-29
17-13-27
17-13-26
17-13-25
ALFALFA MKT RD
WALKER RD
BENNETT RD
DONNA LN
17-13-32
17-13-33
17-13-34
17-13-35
17-13-36
ROLAND PL
CODY RD
3320ft
3360ft
3400ft
3440ft
3480ft

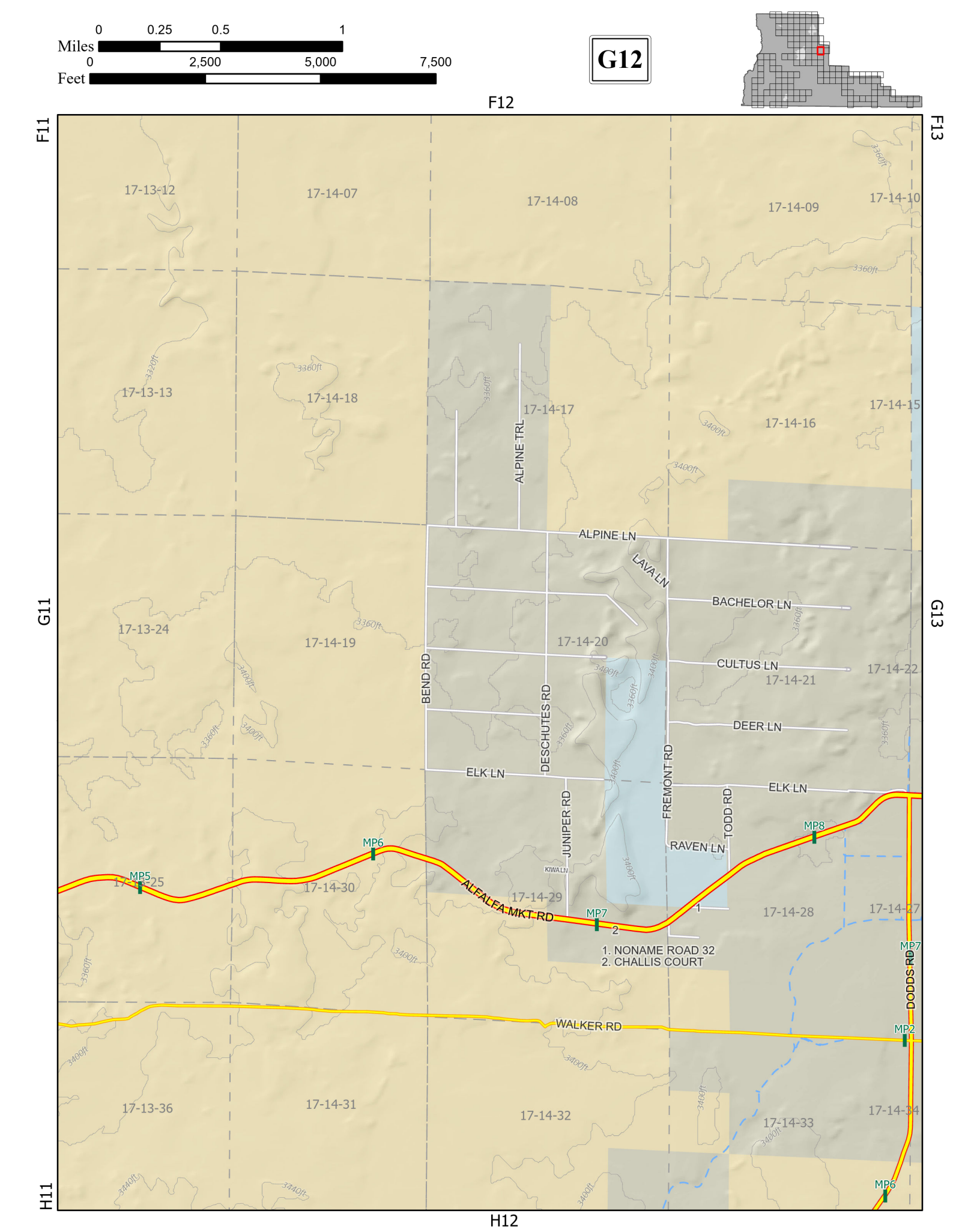
0 0.25 0.5 1
Miles
0 2,500 5,000 7,500
Feet
G12
F11
F12
F13
G11
G13
H11
H12
17-13-12
17-14-07
17-14-08
17-14-09
17-14-10
17-13-13
17-14-18
17-14-17
17-14-16
17-14-15
17-13-24
17-14-19
17-14-20
17-14-21
17-14-22
17-14-30
17-14-29
17-14-28
17-14-27
17-13-36
17-14-31
17-14-32
17-14-33
17-14-34
ALPINE TRL
ALPINE LN
LAVA LN
BACHELOR LN
BEND RD
DESCHUTES RD
CULTUS LN
DEER LN
ELK LN
JUNIPER RD
FREMONT RD
TODD RD
RAVEN LN
KIWA LN
ALFALFA MKT RD
WALKER RD
DODDS RD
MP5
MP6
MP7
MP8
MP2
1. NONAME ROAD 32
2. CHALLIS COURT

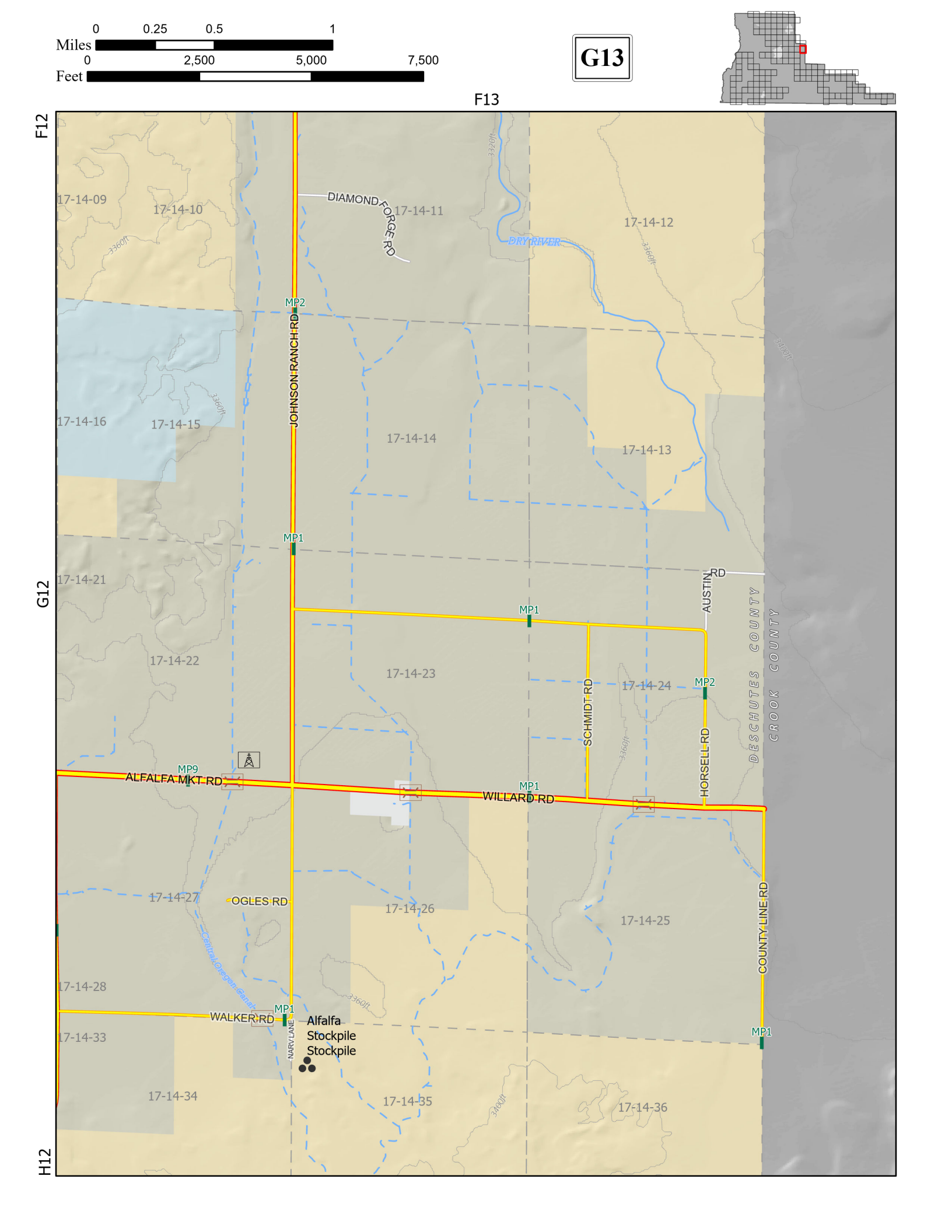
0 0.25 0.5 1
Miles
0 2,500 5,000 7,500
Feet
G13
F13
F12
G12
H12
17-14-09
17-14-10
17-14-11
17-14-12
17-14-13
17-14-14
17-14-15
17-14-16
17-14-21
17-14-22
17-14-23
17-14-24
17-14-25
17-14-26
17-14-27
17-14-28
17-14-33
17-14-34
17-14-35
17-14-36
DIAMOND FORGE RD
DRY RIVER
JOHNSON RANCH RD
AUSTIN RD
SCHMIDT RD
HORSELL RD
DESCHUTES COUNTY
CROOK COUNTY
COUNTY LINE RD
ALFALFA MKT RD
WILLARD RD
OGLES RD
WALKER RD
NARVI LANE
Central Oregon Canal
MP1
MP2
MP9
Alfalfa
Stockpile
Stockpile
3320ft
3360ft
3400ft

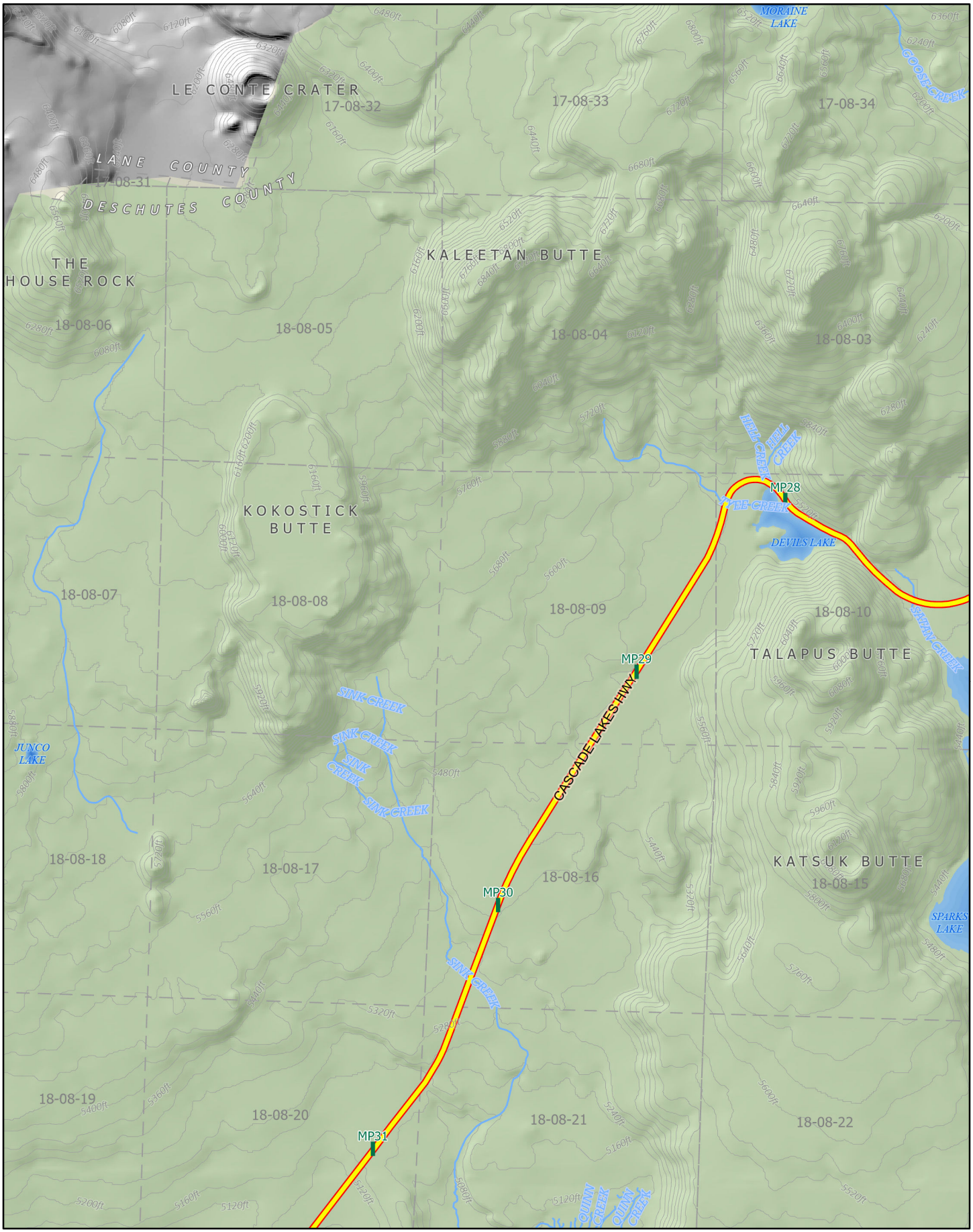
0 0.25 0.5 1
Miles
0 2,500 5,000 7,500
Feet
H02
LE CONTE CRATER
17-08-32
17-08-33
17-08-34
LANE COUNTY
17-08-31
DESCHUTES COUNTY
MORAINE LAKE
GOOSE CREEK
THE HOUSE ROCK
KALEETAN BUTTE
18-08-06
18-08-05
18-08-04
18-08-03
HELL CREEK
MP28
DEVILS LAKE
KOKOSTICK BUTTE
18-08-07
18-08-08
18-08-09
18-08-10
SAPPHO CREEK
TALAPUS BUTTE
MP29
CASCADE LAKES HWY
SINK CREEK
JUNCO LAKE
18-08-18
18-08-17
18-08-16
KATSUK BUTTE
18-08-15
MP30
SPARKS LAKE
18-08-19
18-08-20
18-08-21
18-08-22
MP31
QUINN CREEK
H03
I02

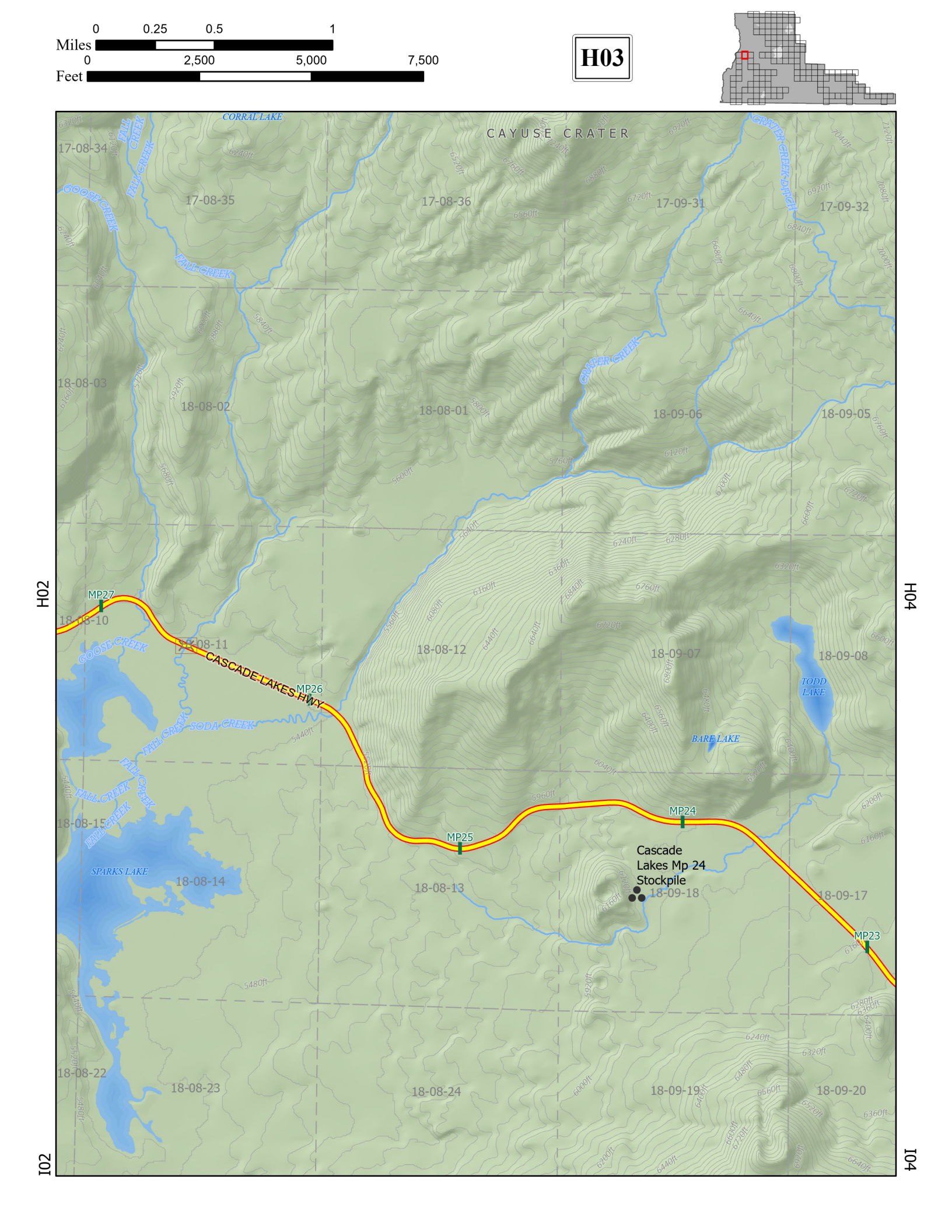
0 0.25 0.5 1
Miles
0 2,500 5,000 7,500
Feet
H03
CORRAL LAKE
CAYUSE CRATER
FALL CREEK
GOOSE CREEK
CRATER CREEK DITCH
CRATER CREEK
17-08-34
17-08-35
17-08-36
17-09-31
17-09-32
18-08-03
18-08-02
18-08-01
18-09-06
18-09-05
18-08-10
18-08-11
18-08-12
18-09-07
18-09-08
18-08-15
18-08-14
18-08-13
18-09-18
18-09-17
18-08-22
18-08-23
18-08-24
18-09-19
18-09-20
MP27
MP26
MP25
MP24
MP23
CASCADE LAKES HWY
SODA CREEK
TODD LAKE
BARE LAKE
SPARKS LAKE
Cascade
Lakes Mp 24
Stockpile
H02
H04
I02
I04

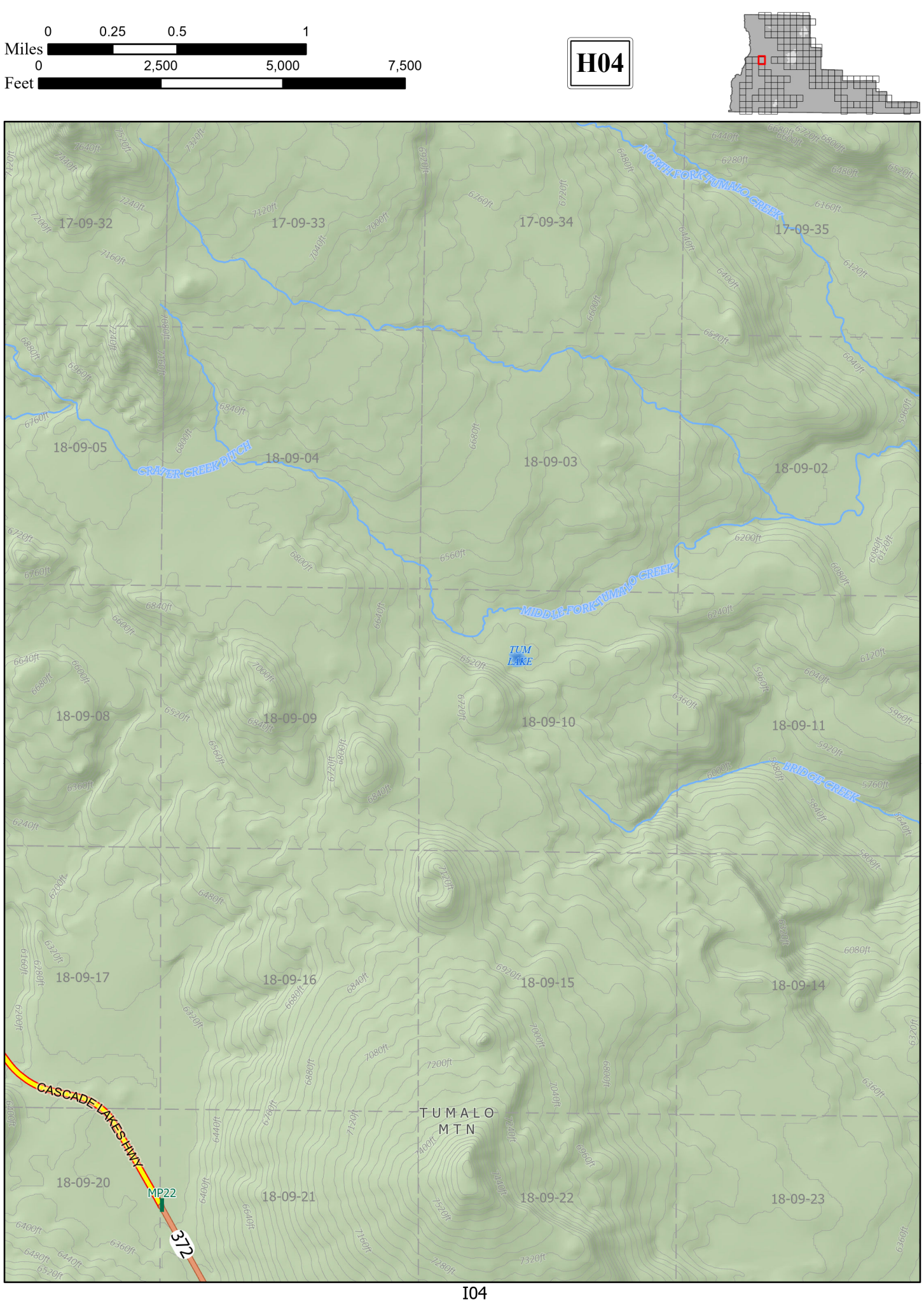
0 0.25 0.5 1
Miles
0 2,500 5,000 7,500
Feet
H04
H03
I04
17-09-32
17-09-33
17-09-34
17-09-35
18-09-05
18-09-04
18-09-03
18-09-02
18-09-08
18-09-09
18-09-10
18-09-11
18-09-17
18-09-16
18-09-15
18-09-14
18-09-20
18-09-21
18-09-22
18-09-23
NORTH FORK TUMALO CREEK
CRATER CREEK DITCH
MIDDLE FORK TUMALO CREEK
BRIDGE CREEK
TUM LAKE
TUMALO MTN
CASCADE LAKES HWY
MP22
372

0 0.25 0.5 1
Miles
0 2,500 5,000 7,500
Feet
H06
17-10-33
17-10-34
17-10-35
17-10-36
18-10-04
18-10-03
18-10-02
18-10-01
18-10-09
18-10-10
18-10-11
18-10-12
18-10-16
18-10-15
18-10-14
18-10-13
18-10-21
18-10-22
18-10-23
18-10-24
Columbia Southern Canal
TUMALO CREEK
SKYLINERS RD
MP8
MP9
MP10
FS RD 4603
BEARWALLOW RD
SKYLINE DR
1. FS RD 4601 - OMSI CAMP
H07

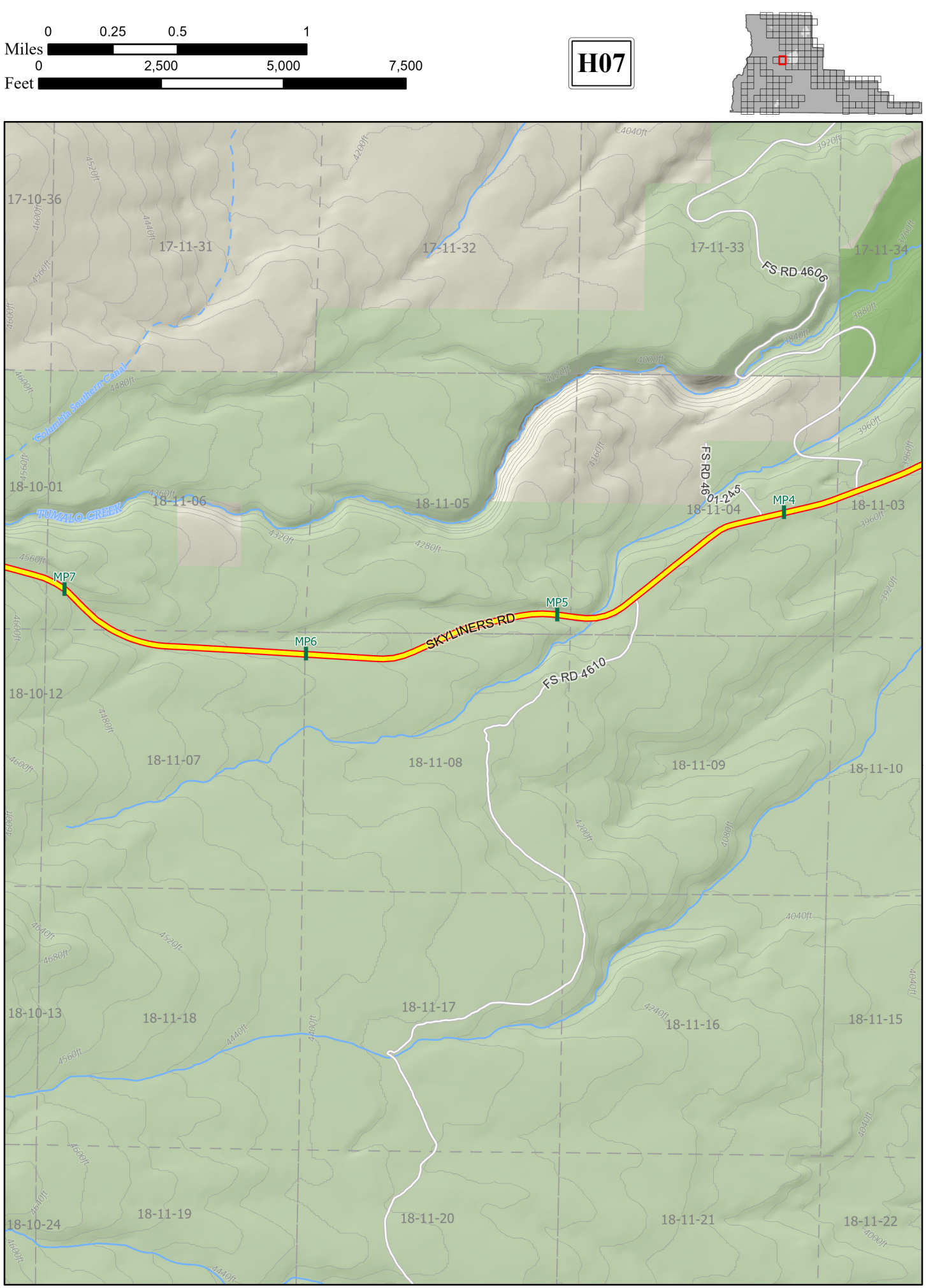
0 0.25 0.5 1
Miles
0 2,500 5,000 7,500
Feet
H07
G08
H08
I08
90H
17-10-36
17-11-31
17-11-32
17-11-33
17-11-34
18-10-01
18-11-06
18-11-05
18-11-04
18-11-03
18-10-12
18-11-07
18-11-08
18-11-09
18-11-10
18-10-13
18-11-18
18-11-17
18-11-16
18-11-15
18-10-24
18-11-19
18-11-20
18-11-21
18-11-22
FS RD 4606
FS RD 4601-245
FS RD 4610
SKYLINERS RD
TUMALO CREEK
Columbia Southern Canal
MP4
MP5
MP6
MP7

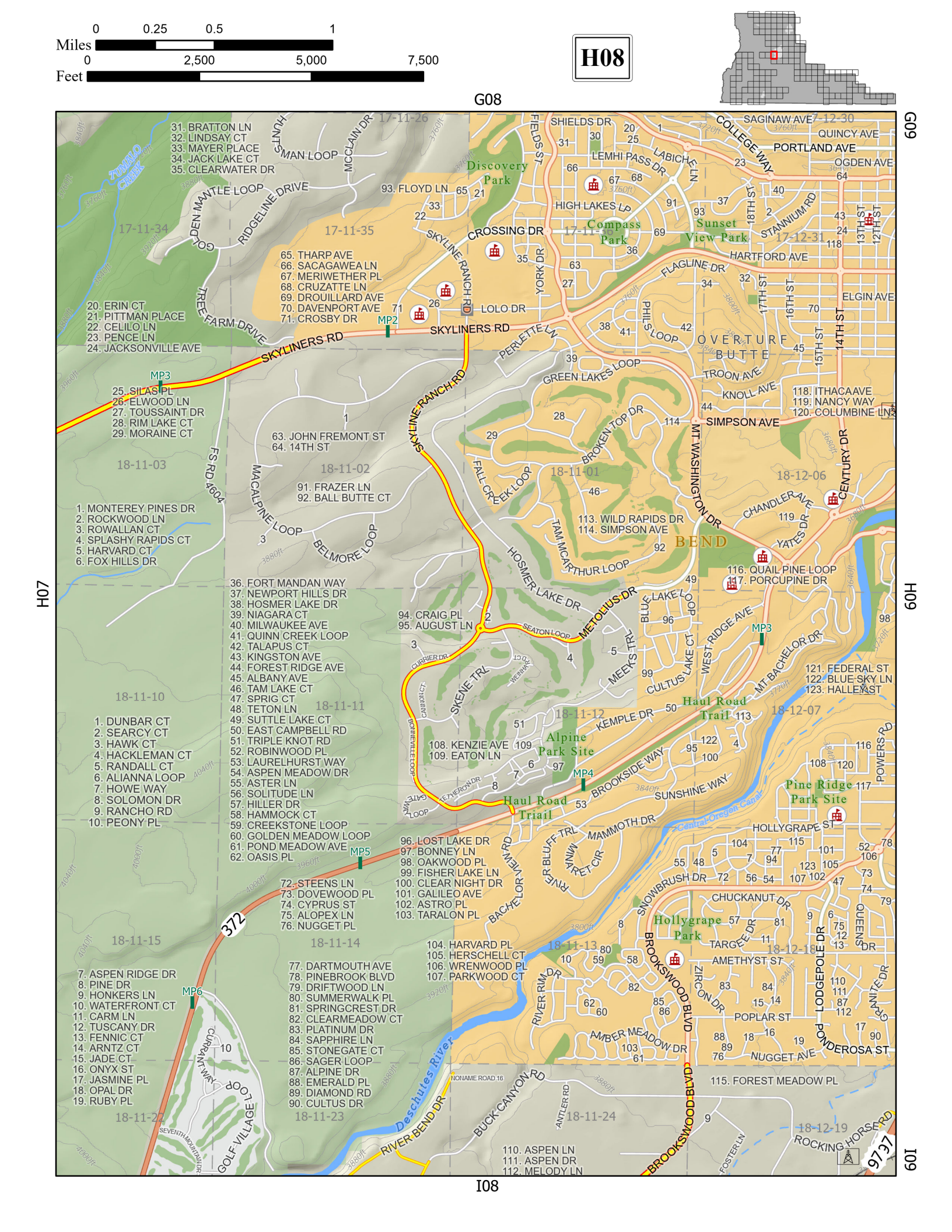
0 0.25 0.5 1
Miles
0 2,500 5,000 7,500
Feet
H08
G08
G09
H07
H09
I08
I09
31. BRATTON LN
32. LINDSAY CT
33. MAYER PLACE
34. JACK LAKE CT
35. CLEARWATER DR
HUNTSMAN LOOP
MCCLAIN DR
17-11-26
TUMALO CREEK
DEN MANTLE LOOP
RIDGELINE DRIVE
93. FLOYD LN
17-11-34
17-11-35
Discovery Park
SHIELDS DR
FIELDS ST
LEMHI PASS DR
LABICHE LN
SAGINAW AVE
COLLEGE WAY
PORTLAND AVE
QUINCY AVE
OGDEN AVE
HIGH LAKES LP
Compass Park
Sunset View Park
STANNIUM RD
18TH ST
13TH ST
12TH ST
17-12-31
HARTFORD AVE
FLAGLINE DR
17TH ST
16TH ST
ELGIN AVE
14TH ST
15TH ST
OVERTURF BUTTE
PHILLIS LOOP
PERLETTE LN
TROON AVE
KNOLL AVE
SIMPSON AVE
118. ITHACA AVE
119. NANCY WAY
120. COLUMBINE LN
CROSSING DR
SKYLINE RANCH RD
YORK DR
65. THARP AVE
66. SACAGAWEA LN
67. MERIWETHER PL
68. CRUZATTE LN
69. DROUILLARD AVE
70. DAVENPORT AVE
71. CROSBY DR
LOLO DR
20. ERIN CT
21. PITTMAN PLACE
22. CELILO LN
23. PENCE LN
24. JACKSONVILLE AVE
TREE FARM DRIVE
MP2
SKYLINERS RD
GREEN LAKES LOOP
BROKEN TOP DR
MT WASHINGTON DR
CENTURY DR
MP3
25. SILAS PL
26. ELWOOD LN
27. TOUSSAINT DR
28. RIM LAKE CT
29. MORAINE CT
63. JOHN FREMONT ST
64. 14TH ST
18-11-03
18-11-02
18-11-01
18-12-06
FS RD 4604
MACALPINE LOOP
BELMORE LOOP
91. FRAZER LN
92. BALL BUTTE CT
FALL CREEK LOOP
113. WILD RAPIDS DR
114. SIMPSON AVE
BEND
CHANDLER AVE
YATES DR
TAM MCARTHUR LOOP
HOSMER LAKE DR
116. QUAIL PINE LOOP
117. PORCUPINE DR
1. MONTEREY PINES DR
2. ROCKWOOD LN
3. ROWALLAN CT
4. SPLASHY RAPIDS CT
5. HARVARD CT
6. FOX HILLS DR
36. FORT MANDAN WAY
37. NEWPORT HILLS DR
38. HOSMER LAKE DR
39. NIAGARA CT
40. MILWAUKEE AVE
41. QUINN CREEK LOOP
42. TALAPUS CT
43. KINGSTON AVE
44. FOREST RIDGE AVE
45. ALBANY AVE
46. TAM LAKE CT
47. SPRIG CT
48. TETON LN
49. SUTTLE LAKE CT
50. EAST CAMPBELL RD
51. TRIPLE KNOT RD
52. ROBINWOOD PL
53. LAURELHURST WAY
54. ASPEN MEADOW DR
55. ASTER LN
56. SOLITUDE LN
57. HILLER DR
58. HAMMOCK CT
59. CREEKSTONE LOOP
60. GOLDEN MEADOW LOOP
61. POND MEADOW AVE
62. OASIS PL
94. CRAIG PL
95. AUGUST LN
SEATON LOOP
METOLIUS DR
BLUE LAKE LOOP
WEST RIDGE AVE
MT BACHELOR DR
121. FEDERAL ST
122. BLUE SKY LN
123. HALLEY ST
MEEKS TRL
CULTUS LAKE CT
CURRIER DR
SKENE TRL
WEIMAR CT
CHIMNEY CT
BONNEVILLE LOOP
18-11-10
18-11-11
18-11-12
18-12-07
Haul Road Trail
KEMPLE DR
Alpine Park Site
108. KENZIE AVE
109. EATON LN
1. DUNBAR CT
2. SEARCY CT
3. HAWK CT
4. HACKLEMAN CT
5. RANDALL CT
6. ALIANNA LOOP
7. HOWE WAY
8. SOLOMON DR
9. RANCHO RD
10. PEONY PL
MP4
BROOKSIDE WAY
SUNSHINE WAY
Haul Road Triail
GATE KEEPER LOOP
HEATHERON DR
Pine Ridge Park Site
POWERS RD
Central Oregon Canal
HOLLYGRAPE ST
MAMMOTH DR
RIVER BLUFF TRL
MINARET CIR
BACHELOR VIEW RD
96. LOST LAKE DR
97. BONNEY LN
98. OAKWOOD PL
99. FISHER LAKE LN
100. CLEAR NIGHT DR
101. GALILEO AVE
102. ASTRO PL
103. TARALON PL
MP5
72. STEENS LN
73. DOVEWOOD PL
74. CYPRUS ST
75. ALOPEX LN
76. NUGGET PL
372
SNOWBRUSH DR
CHUCKANUT DR
Hollygrape Park
TARGEE DR
QUEENS DR
AMETHYST ST
ZIRCON DR
BROOKSWOOD BLVD
LODGEPOLE DR
GARNET DR
POPLAR ST
AMBER MEADOW DR
PONDEROSA ST
NUGGET AVE
18-11-15
18-11-14
18-11-13
18-12-18
104. HARVARD PL
105. HERSCHELL CT
106. WRENWOOD PL
107. PARKWOOD CT
77. DARTMOUTH AVE
78. PINEBROOK BLVD
79. DRIFTWOOD LN
80. SUMMERWALK PL
81. SPRINGCREST DR
82. CLEARMEADOW CT
83. PLATINUM DR
84. SAPPHIRE LN
85. STONEGATE CT
86. SAGER LOOP
87. ALPINE DR
88. EMERALD PL
89. DIAMOND RD
90. CULTUS DR
7. ASPEN RIDGE DR
8. PINE DR
9. HONKERS LN
10. WATERFRONT CT
11. CARM LN
12. TUSCANY DR
13. FENNIC CT
14. ARNTZ CT
15. JADE CT
16. ONYX ST
17. JASMINE PL
18. OPAL DR
19. RUBY PL
MP6
CURRANT WAY
GOLF VILLAGE LOOP
SEVENTH MOUNTAIN DR
18-11-22
18-11-23
Deschutes River
NONAME ROAD 16
BUCK CANYON RD
RIVER BEND DR
ANTLER RD
18-11-24
115. FOREST MEADOW PL
110. ASPEN LN
111. ASPEN DR
112. MELODY LN
FOSTER LN
18-12-19
ROCKING HORSE RD
9737

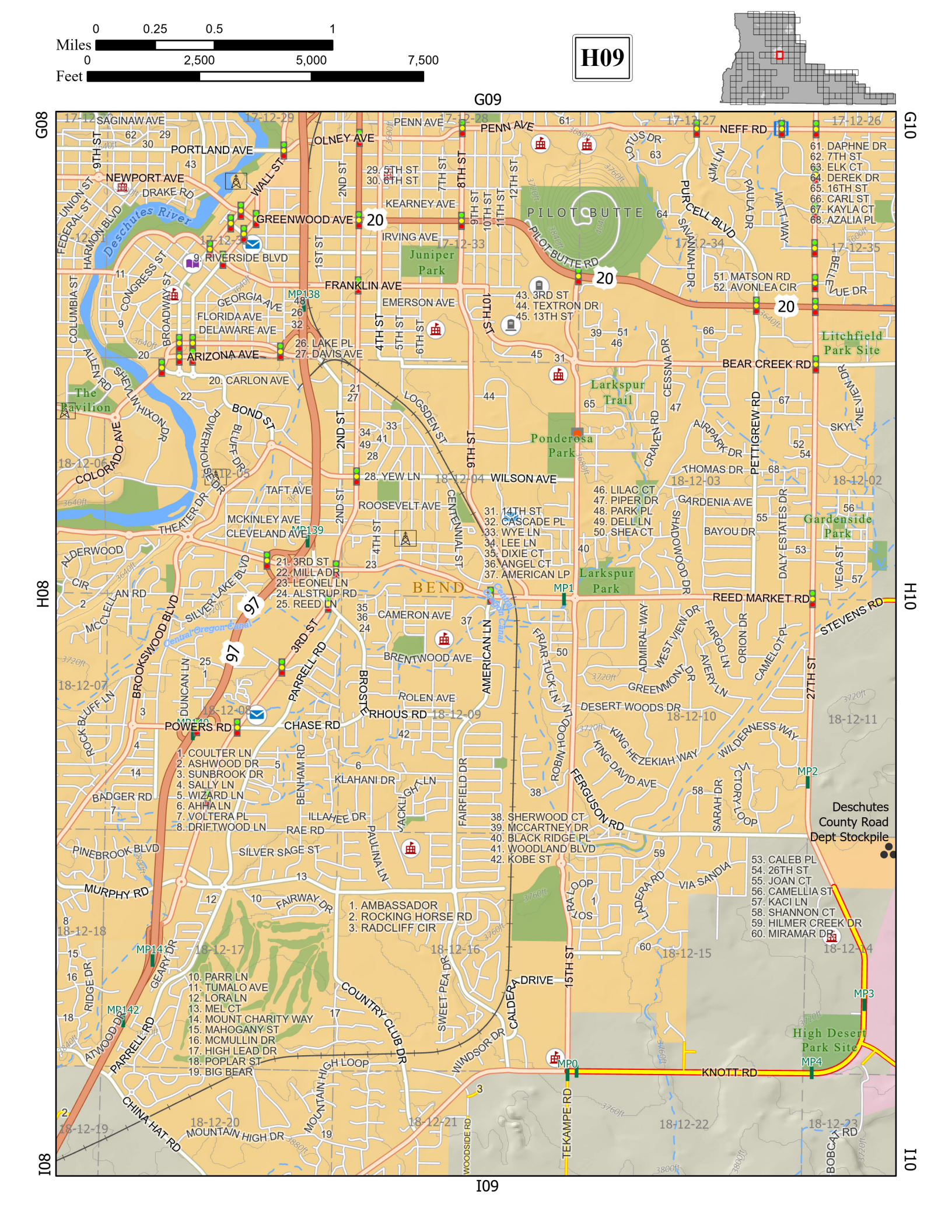
0 0.25 0.5 1
Miles
0 2,500 5,000 7,500
Feet
H09
G09
G08
G10
H08
H10
I08
I09
I10
SAGINAW AVE
PORTLAND AVE
NEWPORT AVE
DRAKE RD
Deschutes River
WALL ST
OLNEY AVE
PENN AVE
NEFF RD
LOTUS DR
PILOT BUTTE
PILOT BUTTE RD
PURCELL BLVD
GREENWOOD AVE
KEARNEY AVE
IRVING AVE
9. RIVERSIDE BLVD
Juniper Park
FRANKLIN AVE
EMERSON AVE
GEORGIA AVE
FLORIDA AVE
DELAWARE AVE
ARIZONA AVE
20. CARLON AVE
26. LAKE PL
27. DAVIS AVE
43. 3RD ST
44. TEXTRON DR
45. 13TH ST
51. MATSON RD
52. AVONLEA CIR
Litchfield Park Site
BEAR CREEK RD
Larkspur Trail
Ponderosa Park
The Pavilion
COLORADO AVE
BOND ST
LOGSDEN ST
28. YEW LN
WILSON AVE
TAFT AVE
ROOSEVELT AVE
MCKINLEY AVE
CLEVELAND AVE
THOMAS DR
GARDENIA AVE
BAYOU DR
Gardenside Park
Larkspur Park
BEND
REED MARKET RD
STEVENS RD
CAMERON AVE
BRENTWOOD AVE
ROLEN AVE
DESERT WOODS DR
CHASE RD
POWERS RD
PARRELL RD
3RD ST
BROOKSWOOD BLVD
SILVER LAKE BLVD
Central Oregon Canal
AMERICAN LN
FRIAR TUCK LN
ROBIN HOOD LN
FERGUSON RD
KING HEZEKIAH WAY
KING DAVID AVE
WILDERNESS WAY
GREENMONT DR
ADMIRAL WAY
WEST VIEW DR
FARGO LN
AVERY LN
ORION DR
CAMELOT PL
27TH ST
1. COULTER LN
2. ASHWOOD DR
3. SUNBROOK DR
4. SALLY LN
5. WIZARD LN
6. AHHA LN
7. VOLTERA PL
8. DRIFTWOOD LN
KLAHANI DR
BENHAM RD
FAIRFIELD DR
JACKLIGHT LN
ILLAHEE DR
RAE RD
PAULINA LN
38. SHERWOOD CT
39. MCCARTNEY DR
40. BLACK RIDGE PL
41. WOODLAND BLVD
42. KOBE ST
SILVER SAGE ST
PINEBROOK BLVD
MURPHY RD
FAIRWAY DR
1. AMBASSADOR
2. ROCKING HORSE RD
3. RADCLIFF CIR
10. PARR LN
11. TUMALO AVE
12. LORA LN
13. MEL CT
14. MOUNT CHARITY WAY
15. MAHOGANY ST
16. MCMULLIN DR
17. HIGH LEAD DR
18. POPLAR ST
19. BIG BEAR
COUNTRY CLUB DR
SWEET PEA DR
CALDERA DRIVE
15TH ST
WINDSOR DR
HIGH LOOP
MOUNTAIN HIGH DR
CHINA HAT RD
TEKAMPE RD
WOODSIDE RD
KNOTT RD
RA LOOP
LOS
LADERA RD
VIA SANDIA
SARAH DR
VICTORY LOOP
53. CALEB PL
54. 26TH ST
55. JOAN CT
56. CAMELLIA ST
57. KACI LN
58. SHANNON CT
59. HILMER CREEK DR
60. MIRAMAR DR
Deschutes County Road Dept Stockpile
High Desert Park Site
61. DAPHNE DR
62. 7TH ST
63. ELK CT
64. DEREK DR
65. 16TH ST
66. CARL ST
67. KAYLA CT
68. AZALIA PL
46. LILAC CT
47. PIPER DR
48. PARK PL
49. DELL LN
50. SHEA CT
31. 14TH ST
32. CASCADE PL
33. WYE LN
34. LEE LN
35. DIXIE CT
36. ANGEL CT
37. AMERICAN LP
21. 3RD ST
22. MILL A DR
23. LEONEL LN
24. ALSTRUP RD
25. REED LN
MP1
MP2
MP3
MP4
MP0
MP138
MP139
MP140
MP142
MP14
18-12-04
18-12-05
18-12-06
18-12-07
18-12-08
18-12-09
18-12-10
18-12-11
18-12-15
18-12-16
18-12-17
18-12-18
18-12-19
18-12-20
18-12-21
18-12-22
18-12-23
17-12-27
17-12-28
17-12-29
17-12-33
17-12-34
17-12-35

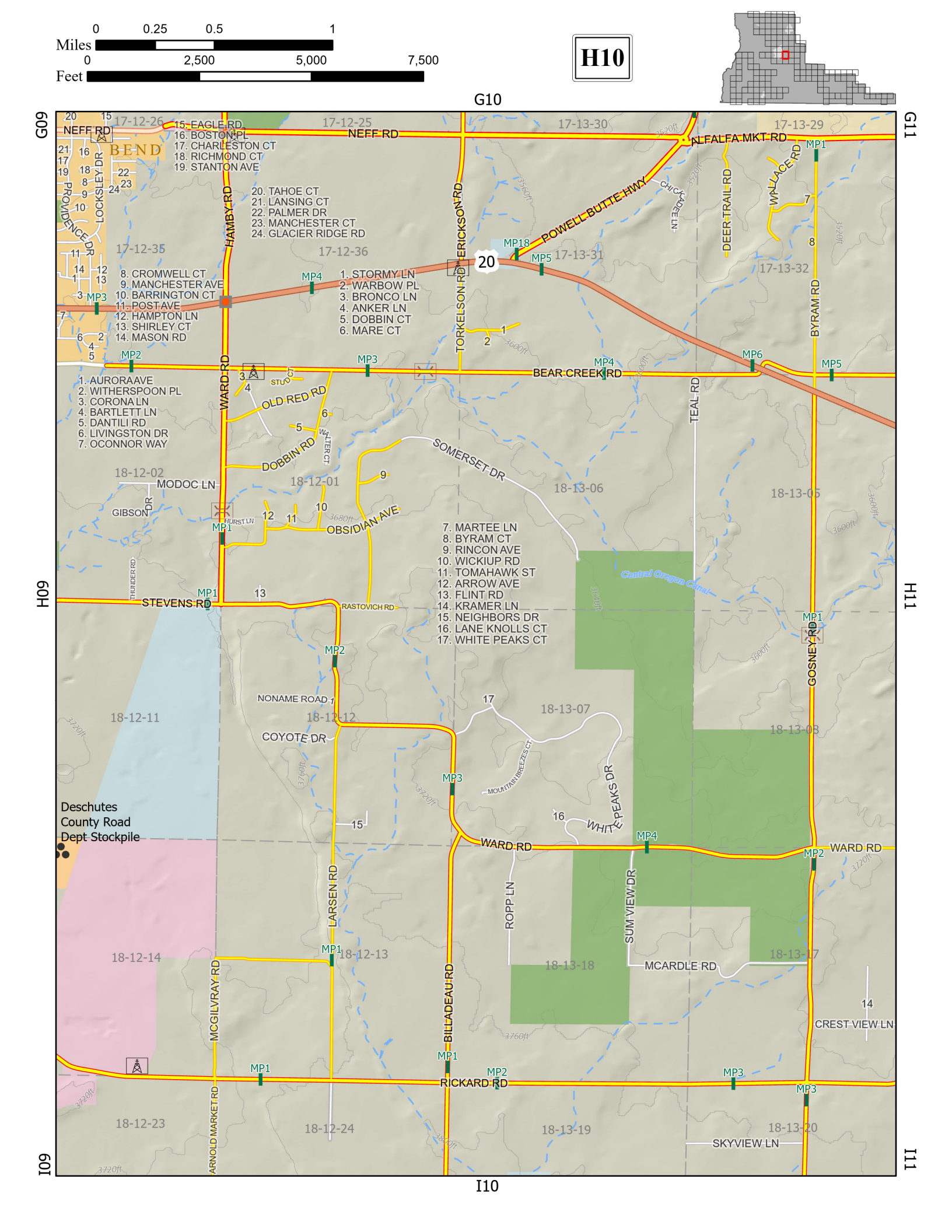
0 0.25 0.5 1
Miles
0 2,500 5,000 7,500
Feet
H10
G10
G09
G11
H09
H11
I01
I11
I10
NEFF RD
BEND
NEFF RD
ALFALFA MKT RD
POWELL BUTTE HWY
HAMBY RD
TORKELSON RD
ERICKSON RD
DEER TRAIL RD
WALLACE RD
BYRAM RD
LOCKSLEY DR
PROVIDENCE DR
WARD RD
BEAR CREEK RD
OLD RED RD
DOBBIN RD
SOMERSET DR
OBSIDIAN AVE
TEAL RD
MODOC LN
GIBSON DR
STEVENS RD
RASTOVICH RD
GOSNEY RD
NONAME ROAD 1
COYOTE DR
LARSEN RD
ROPP LN
SUM VIEW DR
WHITE PEAKS DR
MCARDLE RD
CREST VIEW LN
MCGILVRAY RD
BILLADEAU RD
RICKARD RD
ARNOLD MARKET RD
SKYVIEW LN
Central Oregon Canal
Deschutes
County Road
Dept Stockpile
1. STORMY LN
2. WARBOW PL
3. BRONCO LN
4. ANKER LN
5. DOBBIN CT
6. MARE CT
7. MARTEE LN
8. BYRAM CT
9. RINCON AVE
10. WICKIUP RD
11. TOMAHAWK ST
12. ARROW AVE
13. FLINT RD
14. KRAMER LN
15. NEIGHBORS DR
16. LANE KNOLLS CT
17. WHITE PEAKS CT
15. EAGLE RD
16. BOSTON PL
17. CHARLESTON CT
18. RICHMOND CT
19. STANTON AVE
20. TAHOE CT
21. LANSING CT
22. PALMER DR
23. MANCHESTER CT
24. GLACIER RIDGE RD
8. CROMWELL CT
9. MANCHESTER AVE
10. BARRINGTON CT
11. POST AVE
12. HAMPTON LN
13. SHIRLEY CT
14. MASON RD
1. AURORA AVE
2. WITHERSPOON PL
3. CORONA LN
4. BARTLETT LN
5. DANTILI RD
6. LIVINGSTON DR
7. OCONNOR WAY
17-12-26
17-12-25
17-13-30
17-13-29
17-12-35
17-12-36
17-13-31
17-13-32
18-12-02
18-12-01
18-13-06
18-13-05
18-12-11
18-12-12
18-13-07
18-13-08
18-12-14
18-12-13
18-13-18
18-13-17
18-12-23
18-12-24
18-13-19
18-13-20
MP1
MP2
MP3
MP4
MP5
MP6
MP18
20

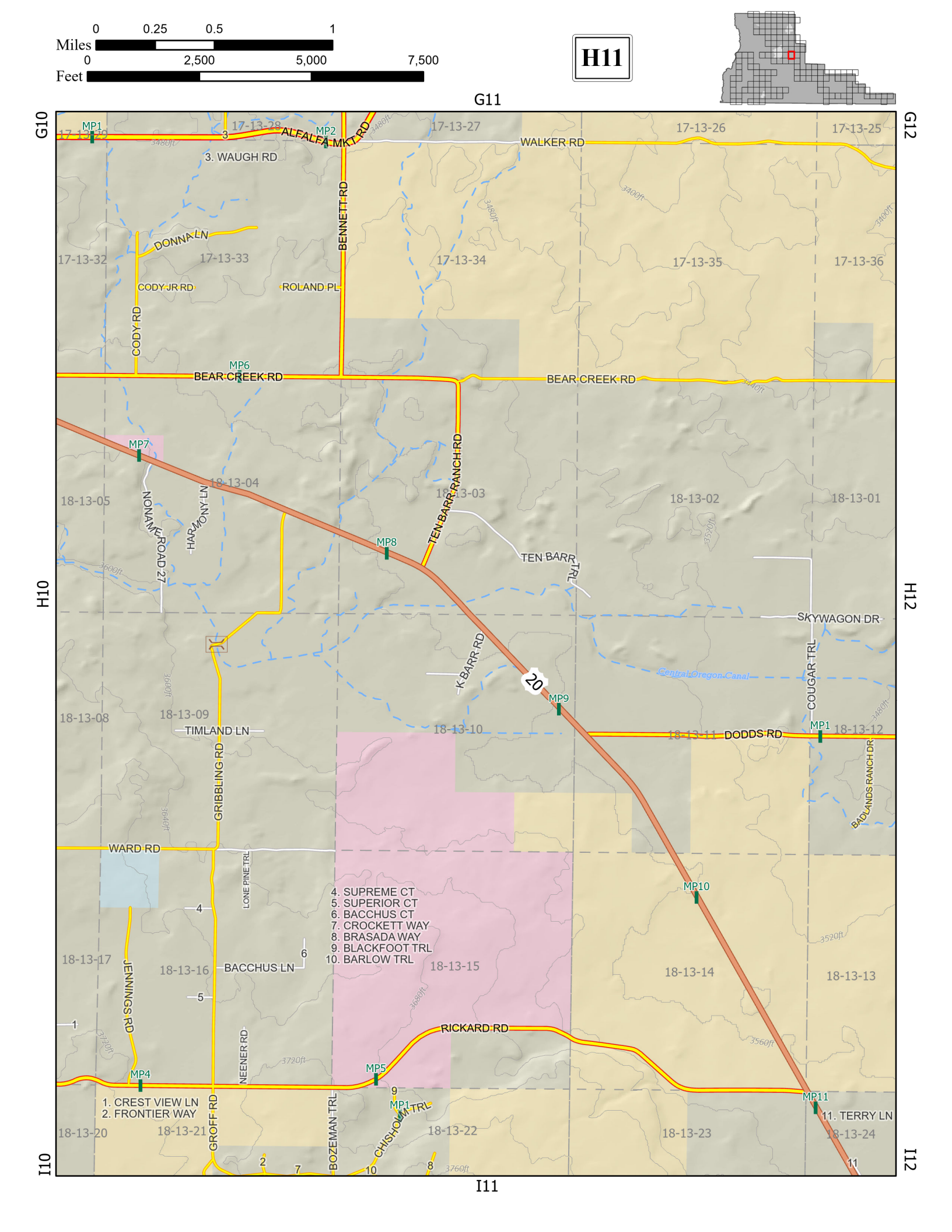
0 0.25 0.5 1
Miles
0 2,500 5,000 7,500
Feet
H11
G11
G10
G12
H10
H12
I10
I11
I12
MP1
MP2
MP4
MP5
MP6
MP7
MP8
MP9
MP10
MP11
ALFALFA MKT RD
3. WAUGH RD
WALKER RD
BENNETT RD
DONNA LN
CODY JR RD
ROLAND PL
CODY RD
BEAR CREEK RD
TEN BARR RANCH RD
NONAME ROAD 27
HARMONY LN
TEN BARR TRL
SKYWAGON DR
K BARR RD
20
Central Oregon Canal
COUGAR TRL
DODDS RD
BADLANDS RANCH DR
TIMLAND LN
GRIBBLING RD
WARD RD
LONE PINE TRL
4. SUPREME CT
5. SUPERIOR CT
6. BACCHUS CT
7. CROCKETT WAY
8. BRASADA WAY
9. BLACKFOOT TRL
10. BARLOW TRL
BACCHUS LN
JENNINGS RD
NEENER RD
RICKARD RD
1. CREST VIEW LN
2. FRONTIER WAY
GROFF RD
BOZEMAN TRL
CHISHOLM TRL
11. TERRY LN
17-13-25
17-13-26
17-13-27
17-13-28
17-13-32
17-13-33
17-13-34
17-13-35
17-13-36
18-13-01
18-13-02
18-13-03
18-13-04
18-13-05
18-13-08
18-13-09
18-13-10
18-13-11
18-13-12
18-13-13
18-13-14
18-13-15
18-13-16
18-13-17
18-13-20
18-13-21
18-13-22
18-13-23
18-13-24

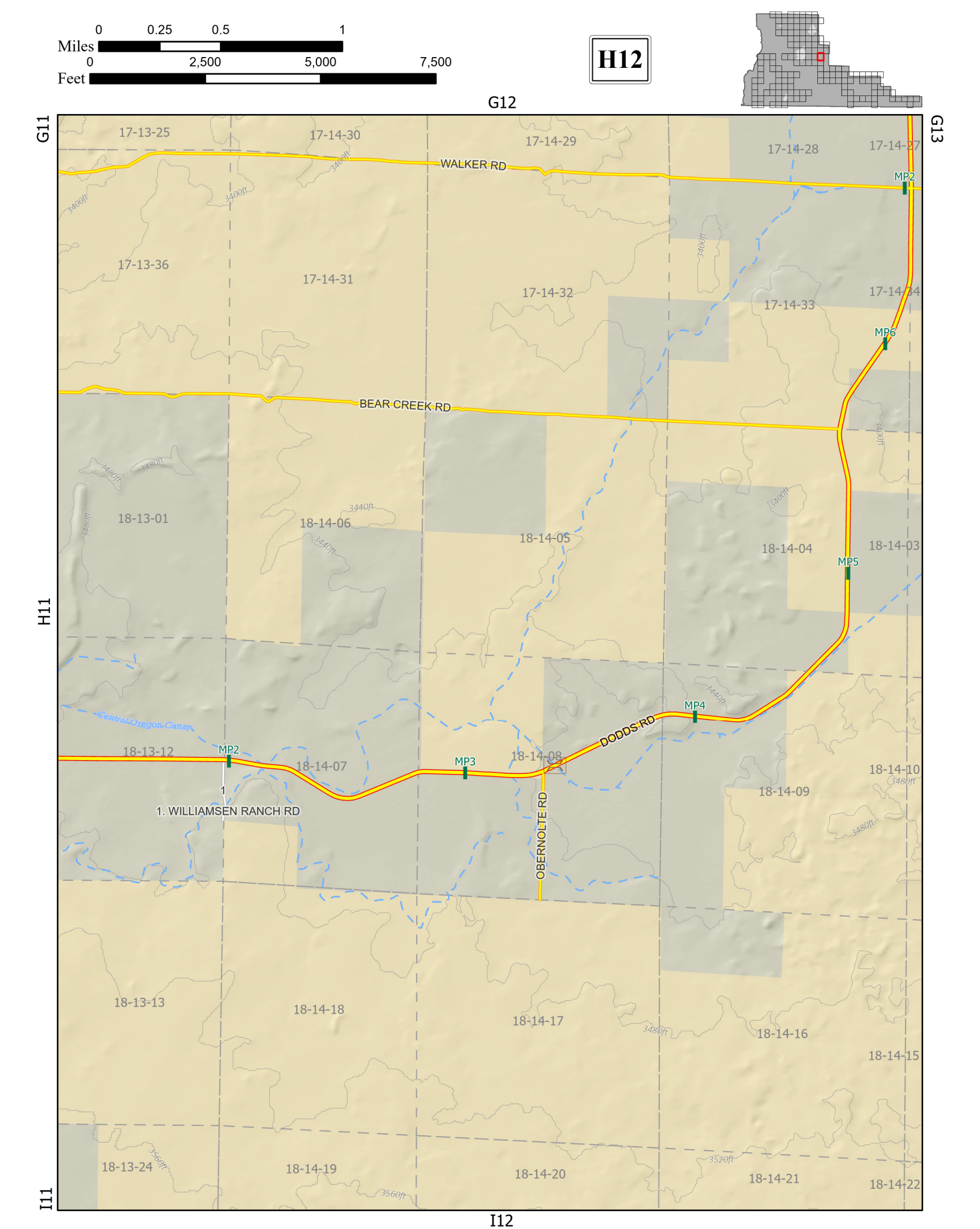
0 0.25 0.5 1
Miles
0 2,500 5,000 7,500
Feet
H12
G12
G11
G13
H11
I11
I12
WALKER RD
BEAR CREEK RD
DODDS RD
OBERNOLTE RD
1. WILLIAMSEN RANCH RD
Central Oregon Canal
MP2
MP3
MP4
MP5
MP6
17-13-25
17-14-30
17-14-29
17-14-28
17-14-27
17-13-36
17-14-31
17-14-32
17-14-33
17-14-34
18-13-01
18-14-06
18-14-05
18-14-04
18-14-03
18-13-12
18-14-07
18-14-08
18-14-09
18-14-10
18-13-13
18-14-18
18-14-17
18-14-16
18-14-15
18-13-24
18-14-19
18-14-20
18-14-21
18-14-22

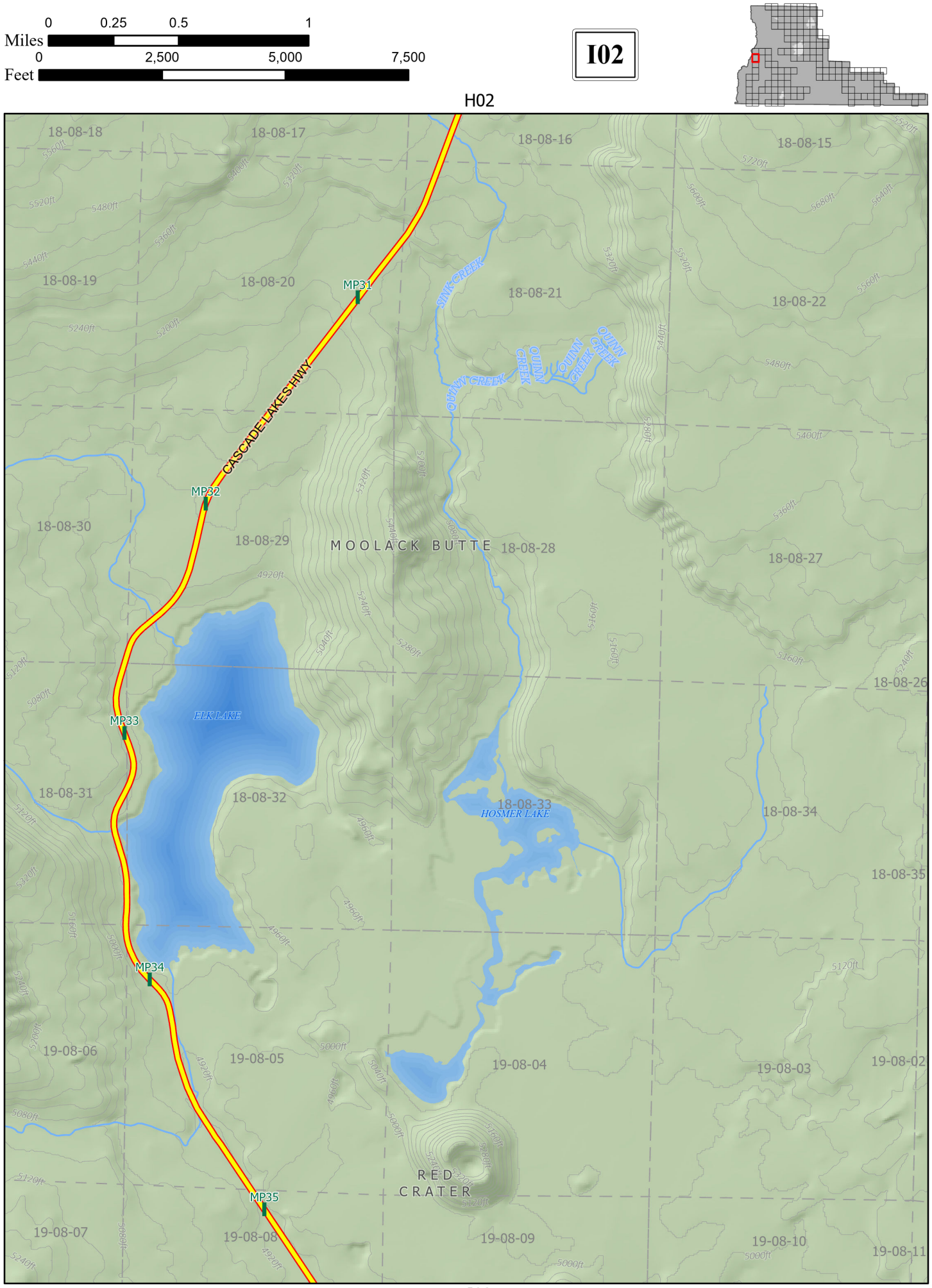
0 0.25 0.5 1
Miles
0 2,500 5,000 7,500
Feet
I02
H02
H03
J02
CASCADE LAKES HWY
MP31
MP32
MP33
MP34
MP35
SINK CREEK
QUINN CREEK
MOOLACK BUTTE
ELK LAKE
HOSMER LAKE
RED CRATER
18-08-15
18-08-16
18-08-17
18-08-18
18-08-19
18-08-20
18-08-21
18-08-22
18-08-26
18-08-27
18-08-28
18-08-29
18-08-30
18-08-31
18-08-32
18-08-33
18-08-34
18-08-35
19-08-02
19-08-03
19-08-04
19-08-05
19-08-06
19-08-07
19-08-08
19-08-09
19-08-10
19-08-11

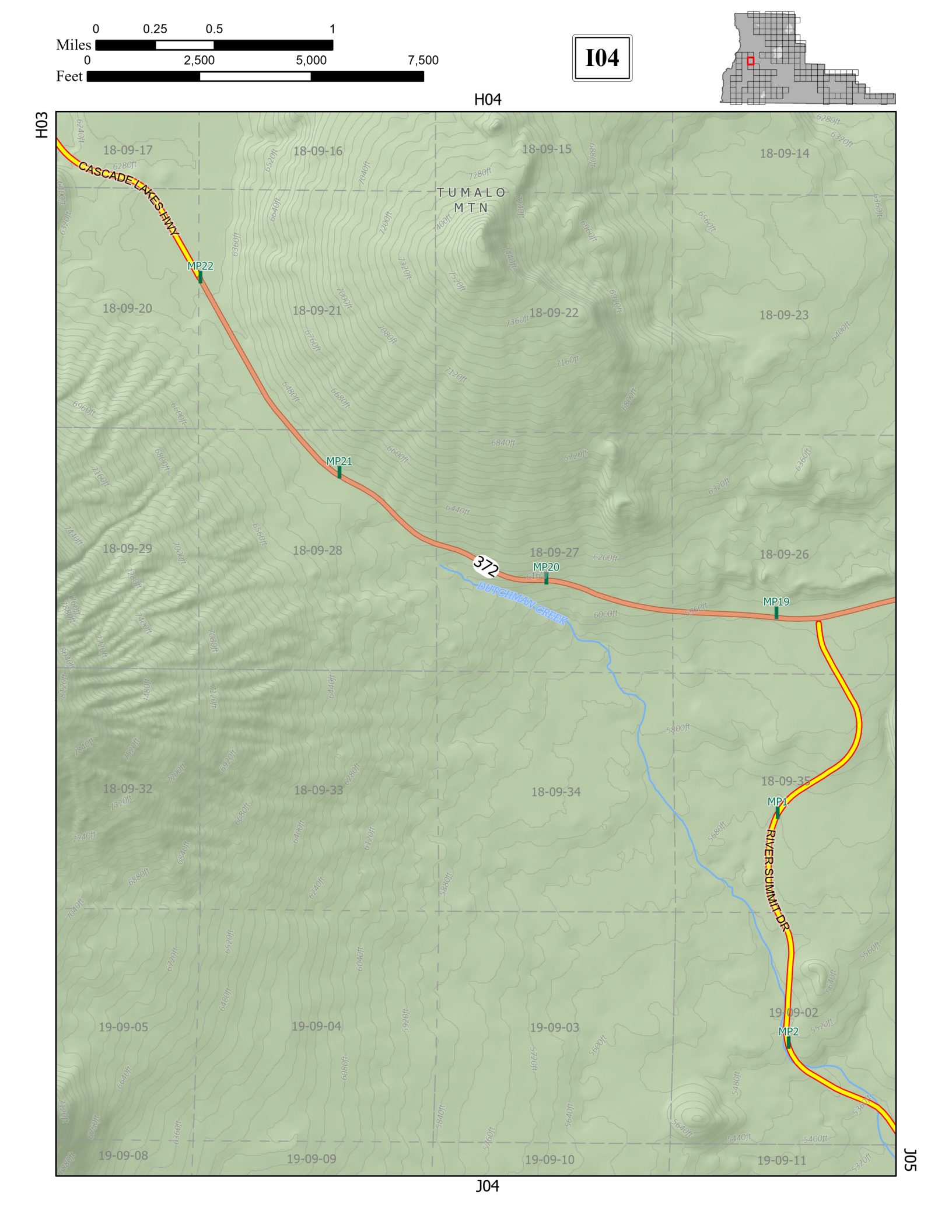
0 0.25 0.5 1
Miles
0 2,500 5,000 7,500
Feet
I04
H04
H03
J04
J05
CASCADE LAKES HWY
TUMALO MTN
MP22
MP21
MP20
MP19
MP1
MP2
372
DUTCHMAN CREEK
RIVER SUMMIT DR
18-09-17
18-09-16
18-09-15
18-09-14
18-09-20
18-09-21
18-09-22
18-09-23
18-09-29
18-09-28
18-09-27
18-09-26
18-09-32
18-09-33
18-09-34
18-09-35
19-09-05
19-09-04
19-09-03
19-09-02
19-09-08
19-09-09
19-09-10
19-09-11

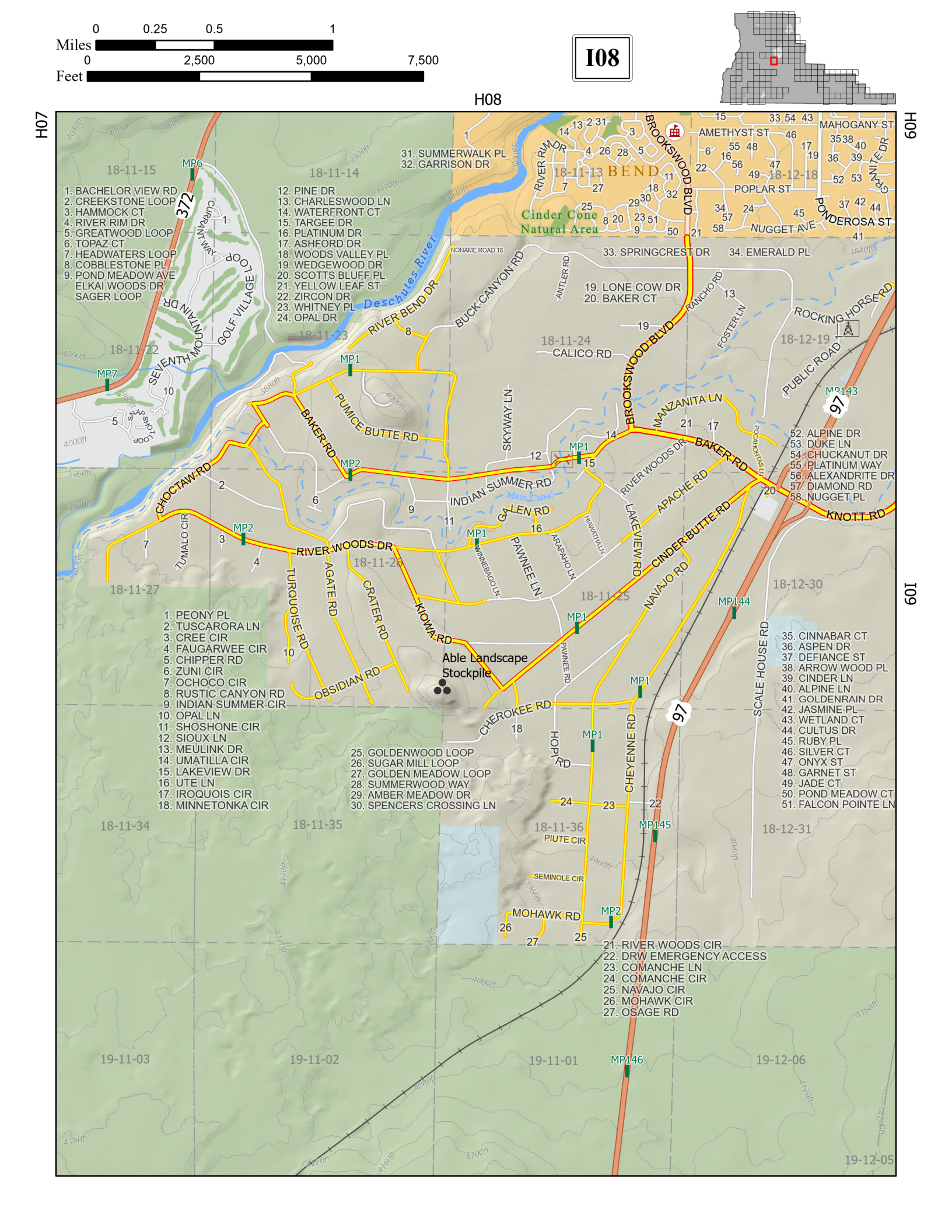
0 0.25 0.5 1
Miles
0 2,500 5,000 7,500
Feet
I08
H08
H07
H09
I09
BEND
Cinder Cone Natural Area
Deschutes River
Able Landscape Stockpile
1. BACHELOR VIEW RD
2. CREEKSTONE LOOP
3. HAMMOCK CT
4. RIVER RIM DR
5. GREATWOOD LOOP
6. TOPAZ CT
7. HEADWATERS LOOP
8. COBBLESTONE PL
9. POND MEADOW AVE
ELKAI WOODS DR
SAGER LOOP
12. PINE DR
13. CHARLESWOOD LN
14. WATERFRONT CT
15. TARGEE DR
16. PLATINUM DR
17. ASHFORD DR
18. WOODS VALLEY PL
19. WEDGEWOOD DR
20. SCOTTS BLUFF PL
21. YELLOW LEAF ST
22. ZIRCON DR
23. WHITNEY PL
24. OPAL DR
31. SUMMERWALK PL
32. GARRISON DR
33. SPRINGCREST DR
34. EMERALD PL
19. LONE COW DR
20. BAKER CT
52. ALPINE DR
53. DUKE LN
54. CHUCKANUT DR
55. PLATINUM WAY
56. ALEXANDRITE DR
57. DIAMOND RD
58. NUGGET PL
1. PEONY PL
2. TUSCARORA LN
3. CREE CIR
4. FAUGARWEE CIR
5. CHIPPER RD
6. ZUNI CIR
7. OCHOCO CIR
8. RUSTIC CANYON RD
9. INDIAN SUMMER CIR
10. OPAL LN
11. SHOSHONE CIR
12. SIOUX LN
13. MEULINK DR
14. UMATILLA CIR
15. LAKEVIEW DR
16. UTE LN
17. IROQUOIS CIR
18. MINNETONKA CIR
25. GOLDENWOOD LOOP
26. SUGAR MILL LOOP
27. GOLDEN MEADOW LOOP
28. SUMMERWOOD WAY
29. AMBER MEADOW DR
30. SPENCERS CROSSING LN
35. CINNABAR CT
36. ASPEN DR
37. DEFIANCE ST
38. ARROW WOOD PL
39. CINDER LN
40. ALPINE LN
41. GOLDENRAIN DR
42. JASMINE PL
43. WETLAND CT
44. CULTUS DR
45. RUBY PL
46. SILVER CT
47. ONYX ST
48. GARNET ST
49. JADE CT
50. POND MEADOW CT
51. FALCON POINTE LN
21. RIVER WOODS CIR
22. DRW EMERGENCY ACCESS
23. COMANCHE LN
24. COMANCHE CIR
25. NAVAJO CIR
26. MOHAWK CIR
27. OSAGE RD
18-11-15
18-11-14
18-11-13
18-12-18
18-11-22
18-11-23
18-11-24
18-12-19
18-11-27
18-11-26
18-11-25
18-12-30
18-11-34
18-11-35
18-11-36
18-12-31
19-11-03
19-11-02
19-11-01
19-12-06
19-12-05
MP1
MP2
MP6
MP7
MP143
MP144
MP145
MP146
BROOKSWOOD BLVD
BAKER RD
CHOCTAW RD
RIVER BEND DR
BUCK CANYON RD
PUMICE BUTTE RD
INDIAN SUMMER RD
CALICO RD
MANZANITA LN
SKYWAY LN
RIVER WOODS DR
APACHE RD
LAKEVIEW RD
CINDER BUTTE RD
NAVAJO RD
KNOTT RD
ROCKING HORSE RD
PUBLIC ROAD
SCALE HOUSE RD
RIVER WOODS DR
AGATE RD
TURQUOISE RD
CRATER RD
KIOWA RD
OBSIDIAN RD
CHEROKEE RD
HOPI RD
CHEYENNE RD
PIUTE CIR
SEMINOLE CIR
MOHAWK RD
AMETHYST ST
POPLAR ST
NUGGET AVE
PONDEROSA ST
MAHOGANY ST
372
97

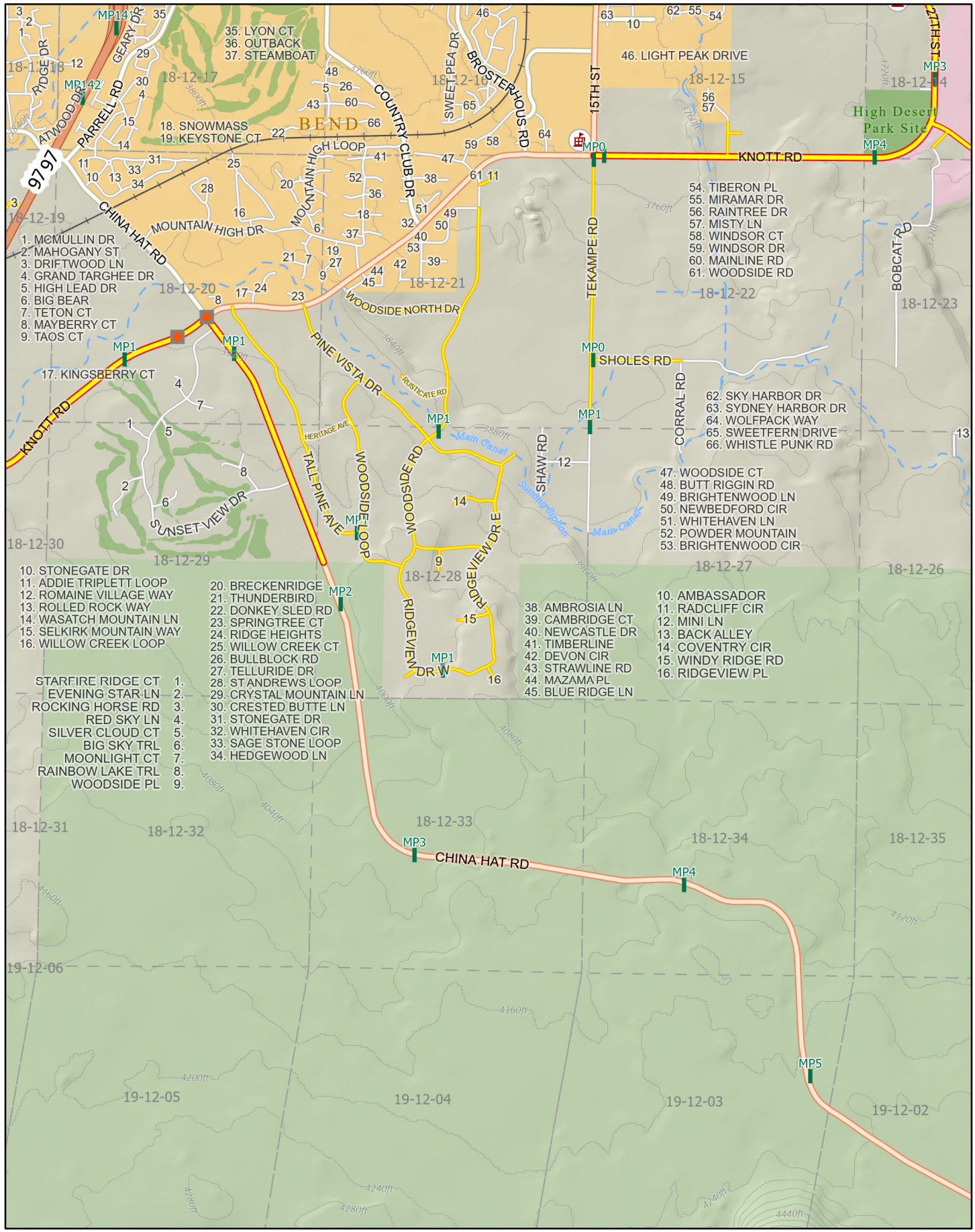
0 0.25 0.5 1
Miles
0 2,500 5,000 7,500
Feet
I09
H09
H08
H10
I08
I10
BEND
9797
CHINA HAT RD
MOUNTAIN HIGH DR
KNOTT RD
PARRELL RD
ATWOOD DR
RIDGE DR
GEARY DR
COUNTRY CLUB DR
SWEETPEA DR
BROSTERHOUS RD
15TH ST
TEKAMPE RD
SHOLES RD
CORRAL RD
SHAW RD
BOBCAT RD
WOODSIDE NORTH DR
PINE VISTA DR
RUSTICATE RD
HERITAGE AVE
TALL PINE AVE
WOODSIDE LOOP
WOODSIDE RD
RIDGEVIEW DR E
RIDGEVIEW DR W
SUNSET VIEW DR
MOUNTAIN HIGH LOOP
Main Canal
Suttle-Lateral
High Desert Park Site
MP0
MP1
MP2
MP3
MP4
MP5
MP14
MP142
1. McMULLIN DR
2. MAHOGANY ST
3. DRIFTWOOD LN
4. GRAND TARGHEE DR
5. HIGH LEAD DR
6. BIG BEAR
7. TETON CT
8. MAYBERRY CT
9. TAOS CT
10. STONEGATE DR
11. ADDIE TRIPLETT LOOP
12. ROMAINE VILLAGE WAY
13. ROLLED ROCK WAY
14. WASATCH MOUNTAIN LN
15. SELKIRK MOUNTAIN WAY
16. WILLOW CREEK LOOP
17. KINGSBERRY CT
18. SNOWMASS
19. KEYSTONE CT
20. BRECKENRIDGE
21. THUNDERBIRD
22. DONKEY SLED RD
23. SPRINGTREE CT
24. RIDGE HEIGHTS
25. WILLOW CREEK CT
26. BULLBLOCK RD
27. TELLURIDE DR
28. ST ANDREWS LOOP
29. CRYSTAL MOUNTAIN LN
30. CRESTED BUTTE LN
31. STONEGATE DR
32. WHITEHAVEN CIR
33. SAGE STONE LOOP
34. HEDGEWOOD LN
35. LYON CT
36. OUTBACK
37. STEAMBOAT
38. AMBROSIA LN
39. CAMBRIDGE CT
40. NEWCASTLE DR
41. TIMBERLINE
42. DEVON CIR
43. STRAWLINE RD
44. MAZAMA PL
45. BLUE RIDGE LN
46. LIGHT PEAK DRIVE
47. WOODSIDE CT
48. BUTT RIGGIN RD
49. BRIGHTENWOOD LN
50. NEWBEDFORD CIR
51. WHITEHAVEN LN
52. POWDER MOUNTAIN
53. BRIGHTENWOOD CIR
54. TIBERON PL
55. MIRAMAR DR
56. RAINTREE DR
57. MISTY LN
58. WINDSOR CT
59. WINDSOR DR
60. MAINLINE RD
61. WOODSIDE RD
62. SKY HARBOR DR
63. SYDNEY HARBOR DR
64. WOLFPACK WAY
65. SWEETFERN DRIVE
66. WHISTLE PUNK RD
STARFIRE RIDGE CT 1.
EVENING STAR LN 2.
ROCKING HORSE RD 3.
RED SKY LN 4.
SILVER CLOUD CT 5.
BIG SKY TRL 6.
MOONLIGHT CT 7.
RAINBOW LAKE TRL 8.
WOODSIDE PL 9.
10. AMBASSADOR
11. RADCLIFF CIR
12. MINI LN
13. BACK ALLEY
14. COVENTRY CIR
15. WINDY RIDGE RD
16. RIDGEVIEW PL
18-12-15
18-12-16
18-12-17
18-12-18
18-12-19
18-12-20
18-12-21
18-12-22
18-12-23
18-12-24
18-12-25
18-12-26
18-12-27
18-12-28
18-12-29
18-12-30
18-12-31
18-12-32
18-12-33
18-12-34
18-12-35
19-12-02
19-12-03
19-12-04
19-12-05
19-12-06

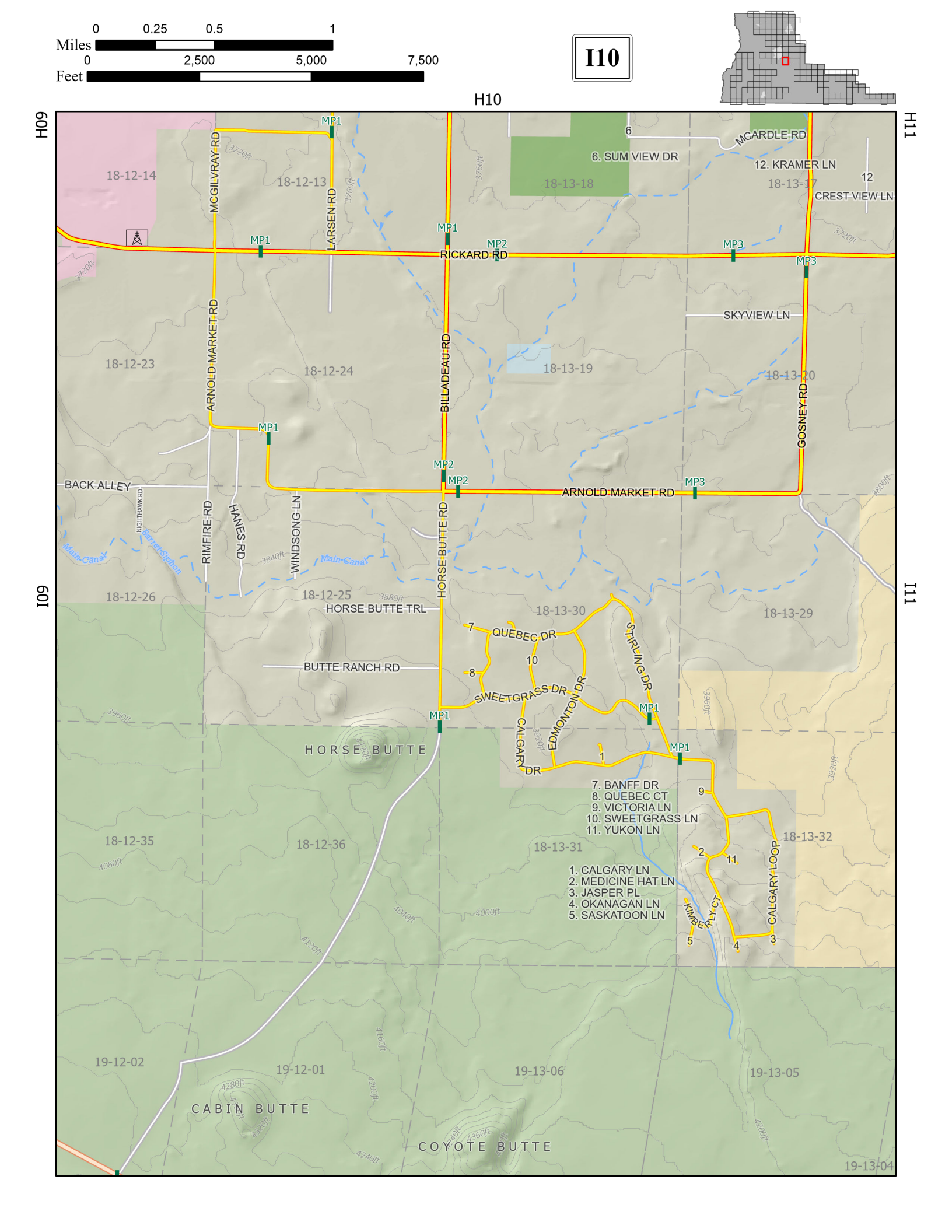
0 0.25 0.5 1
Miles
0 2,500 5,000 7,500
Feet
I10
H10
H09
H11
I01
I11
MCGILVRAY RD
LARSEN RD
MCARDLE RD
6. SUM VIEW DR
12. KRAMER LN
CREST VIEW LN
RICKARD RD
SKYVIEW LN
ARNOLD MARKET RD
BILLADEAU RD
GOSNEY RD
BACK ALLEY
RIMFIRE RD
HANES RD
WINDSONG LN
HORSE BUTTE RD
HORSE BUTTE TRL
BUTTE RANCH RD
QUEBEC DR
STIRLING DR
SWEETGRASS DR
EDMONTON DR
CALGARY DR
CALGARY LOOP
KIMBERLY CT
7. BANFF DR
8. QUEBEC CT
9. VICTORIA LN
10. SWEETGRASS LN
11. YUKON LN
1. CALGARY LN
2. MEDICINE HAT LN
3. JASPER PL
4. OKANAGAN LN
5. SASKATOON LN
Main Canal
Garrett Siphon
HORSE BUTTE
CABIN BUTTE
COYOTE BUTTE
18-12-14
18-12-13
18-13-18
18-13-17
18-12-23
18-12-24
18-13-19
18-13-20
18-12-26
18-12-25
18-13-30
18-13-29
18-12-35
18-12-36
18-13-31
18-13-32
19-12-02
19-12-01
19-13-06
19-13-05
19-13-04

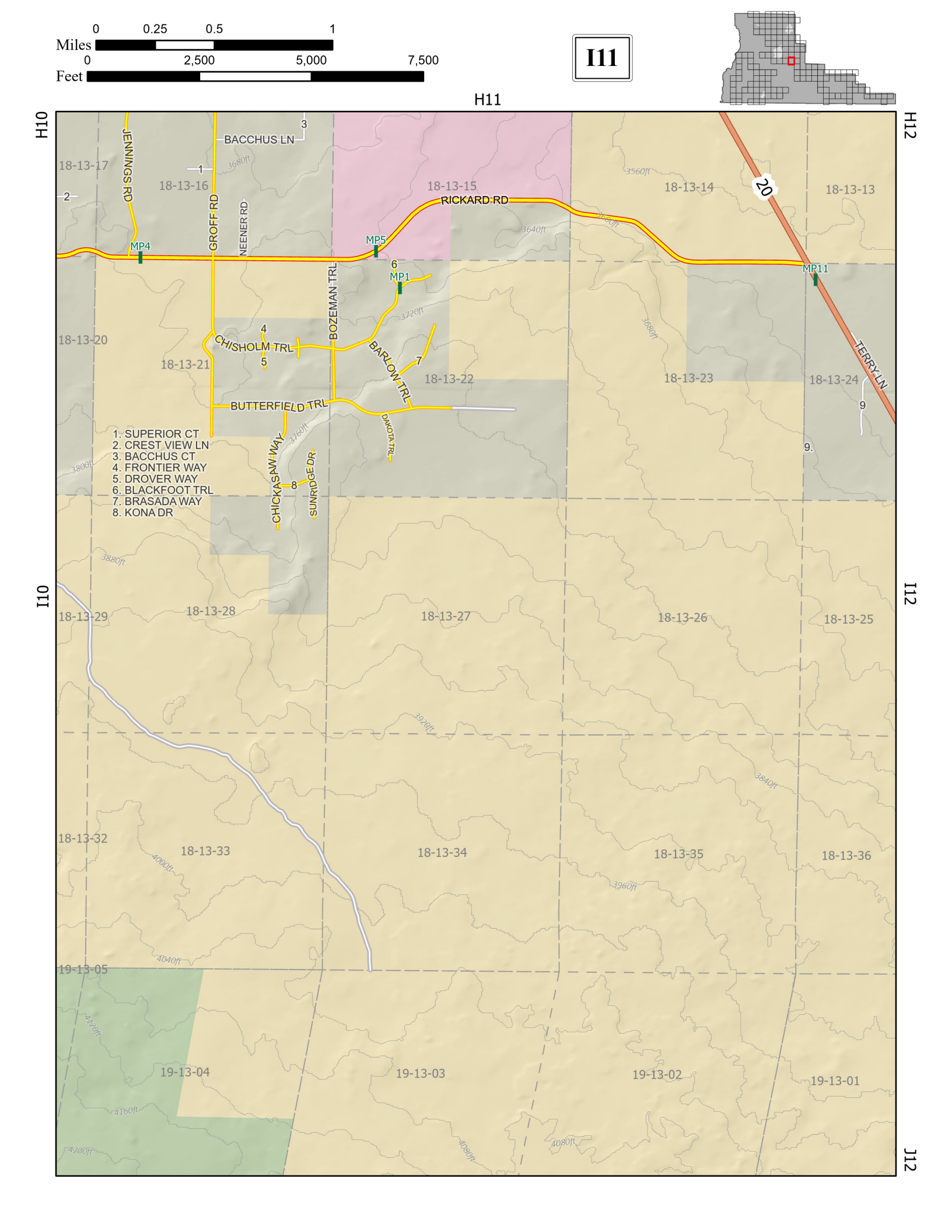
0 0.25 0.5 1
Miles
0 2,500 5,000 7,500
Feet
I11
H11
H10
H12
I10
I12
J12
JENNINGS RD
BACCHUS LN
GROFF RD
NEENER RD
RICKARD RD
BOZEMAN TRL
CHISHOLM TRL
BARLOW TRL
BUTTERFIELD TRL
DAKOTA TRL
CHICKASAW WAY
SUNRIDGE DR
TERRY LN
MP1
MP4
MP5
MP11
20
18-13-13
18-13-14
18-13-15
18-13-16
18-13-17
18-13-20
18-13-21
18-13-22
18-13-23
18-13-24
18-13-25
18-13-26
18-13-27
18-13-28
18-13-29
18-13-32
18-13-33
18-13-34
18-13-35
18-13-36
19-13-01
19-13-02
19-13-03
19-13-04
19-13-05
1. SUPERIOR CT
2. CREST VIEW LN
3. BACCHUS CT
4. FRONTIER WAY
5. DROVER WAY
6. BLACKFOOT TRL
7. BRASADA WAY
8. KONA DR

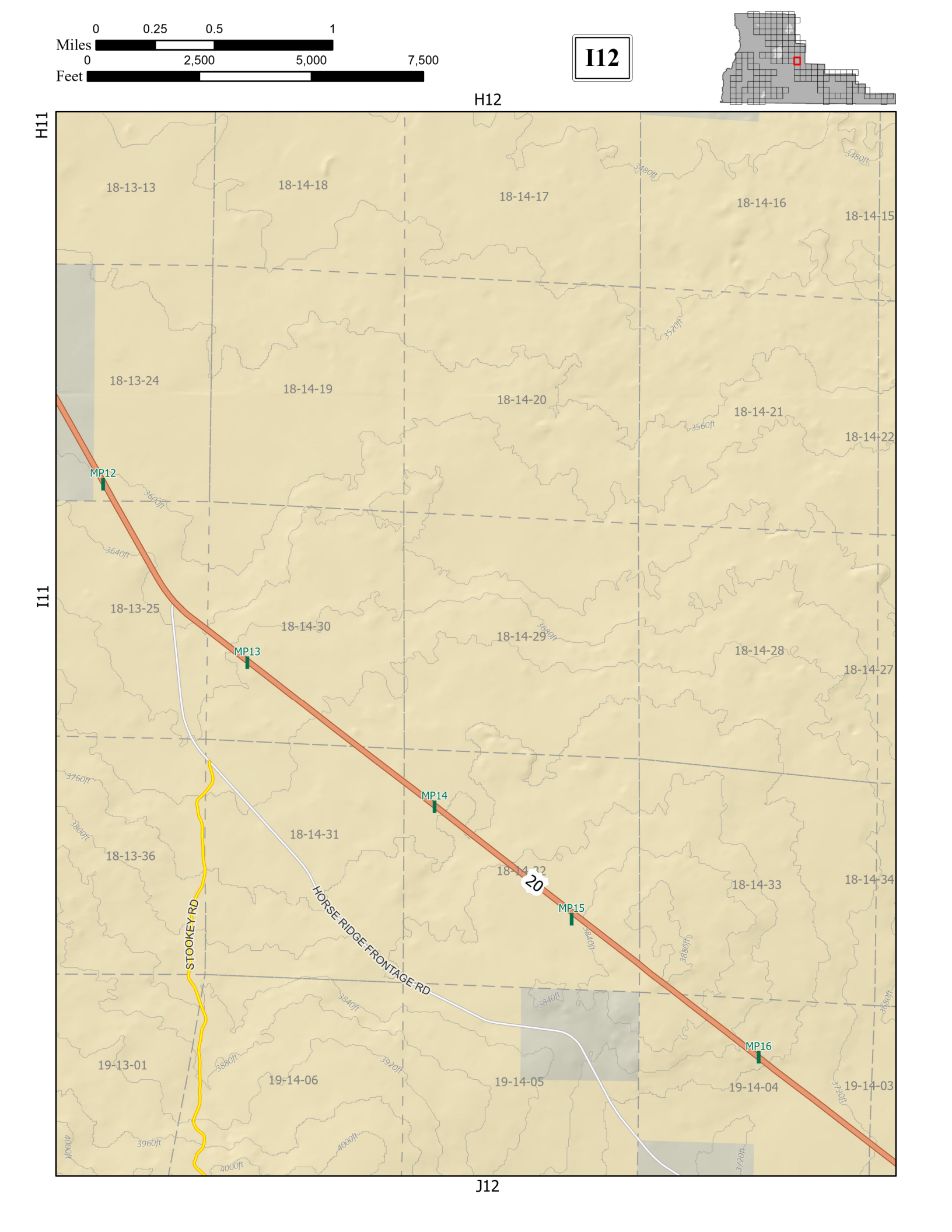
0 0.25 0.5 1
Miles
0 2,500 5,000 7,500
Feet
I12
H12
H11
I11
J12
18-13-13
18-14-18
18-14-17
18-14-16
18-14-15
18-13-24
18-14-19
18-14-20
18-14-21
18-14-22
18-13-25
18-14-30
18-14-29
18-14-28
18-14-27
18-14-31
18-13-36
18-14-32
18-14-33
18-14-34
19-13-01
19-14-06
19-14-05
19-14-04
19-14-03
MP12
MP13
MP14
MP15
MP16
20
STOOKEY RD
HORSE RIDGE FRONTAGE RD
3480ft
3520ft
3560ft
3600ft
3640ft
3680ft
3760ft
3800ft
3840ft
3880ft
3920ft
3960ft
4000ft
3720ft

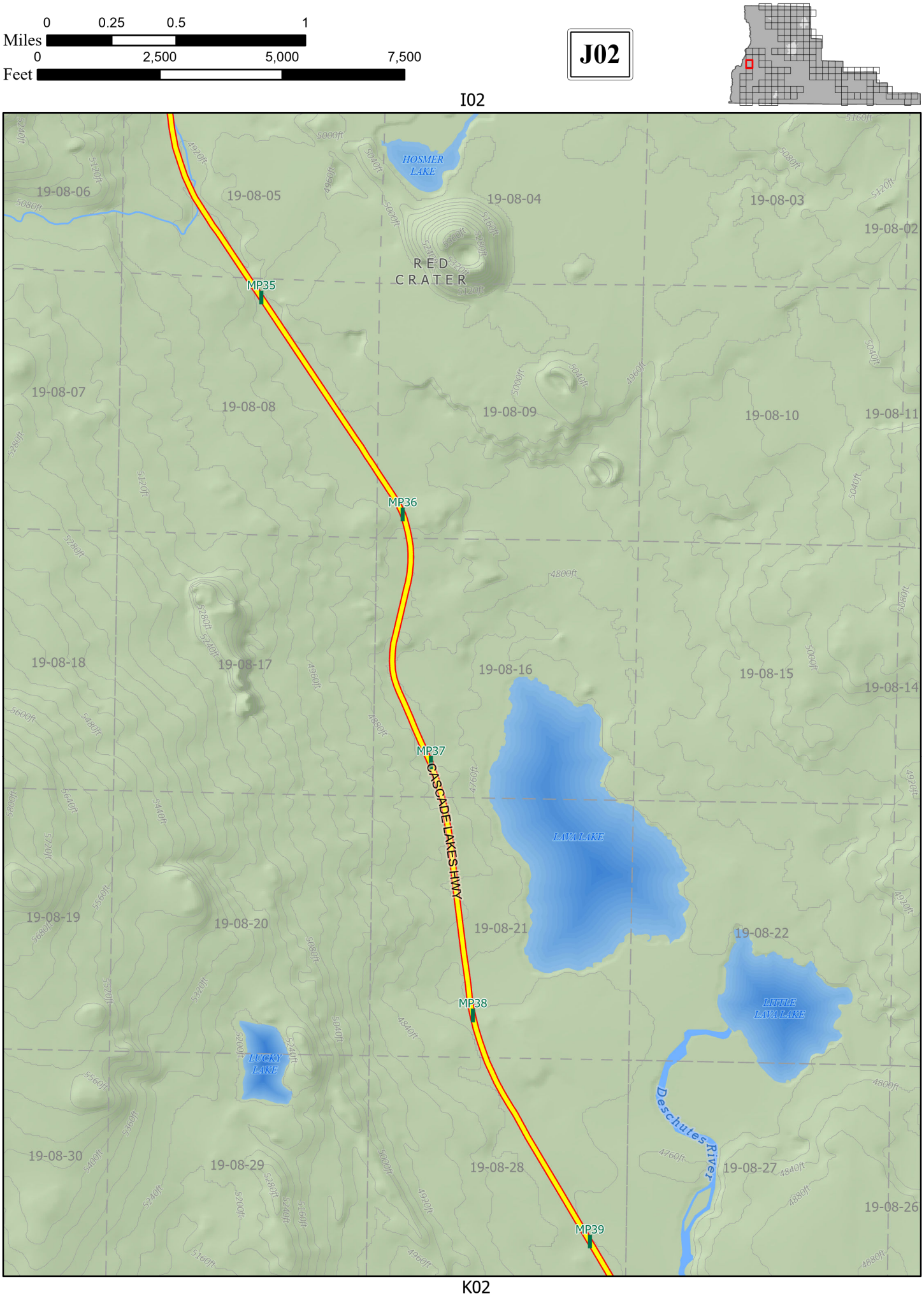
0 0.25 0.5 1
Miles
0 2,500 5,000 7,500
Feet
J02
I02
K02
HOSMER LAKE
RED CRATER
MP35
MP36
MP37
MP38
MP39
CASCADE LAKES HWY
LAVA LAKE
LITTLE LAVA LAKE
LUCKY LAKE
Deschutes River
19-08-01
19-08-02
19-08-03
19-08-04
19-08-05
19-08-06
19-08-07
19-08-08
19-08-09
19-08-10
19-08-11
19-08-12
19-08-13
19-08-14
19-08-15
19-08-16
19-08-17
19-08-18
19-08-19
19-08-20
19-08-21
19-08-22
19-08-23
19-08-24
19-08-25
19-08-26
19-08-27
19-08-28
19-08-29
19-08-30

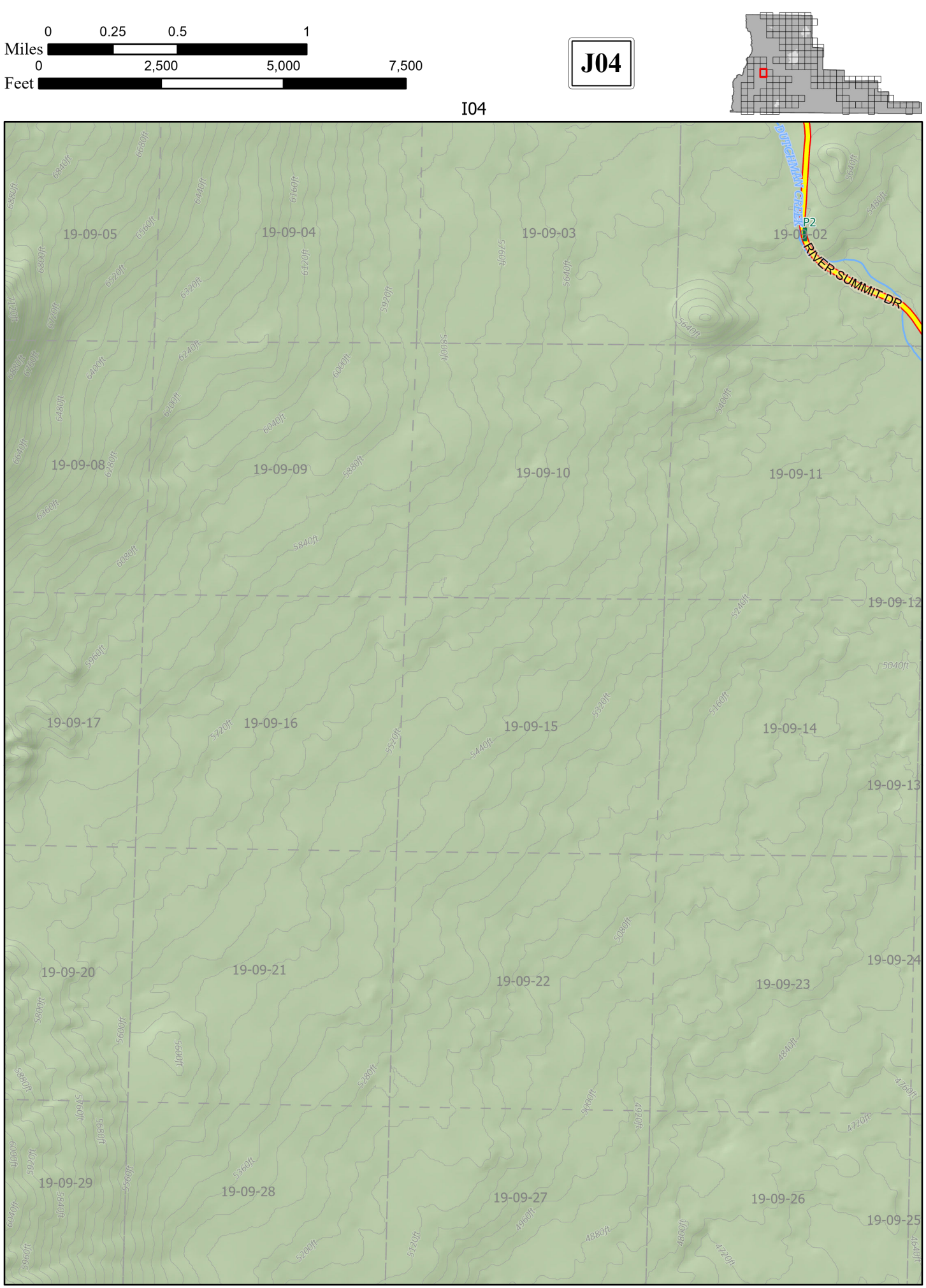
0 0.25 0.5 1
Miles
0 2,500 5,000 7,500
Feet
J04
I04
J05
K05
DUTCHMAN CREEK
RIVER SUMMIT DR
P2
19-09-05
19-09-04
19-09-03
19-09-02
19-09-08
19-09-09
19-09-10
19-09-11
19-09-12
19-09-17
19-09-16
19-09-15
19-09-14
19-09-13
19-09-20
19-09-21
19-09-22
19-09-23
19-09-24
19-09-29
19-09-28
19-09-27
19-09-26
19-09-25

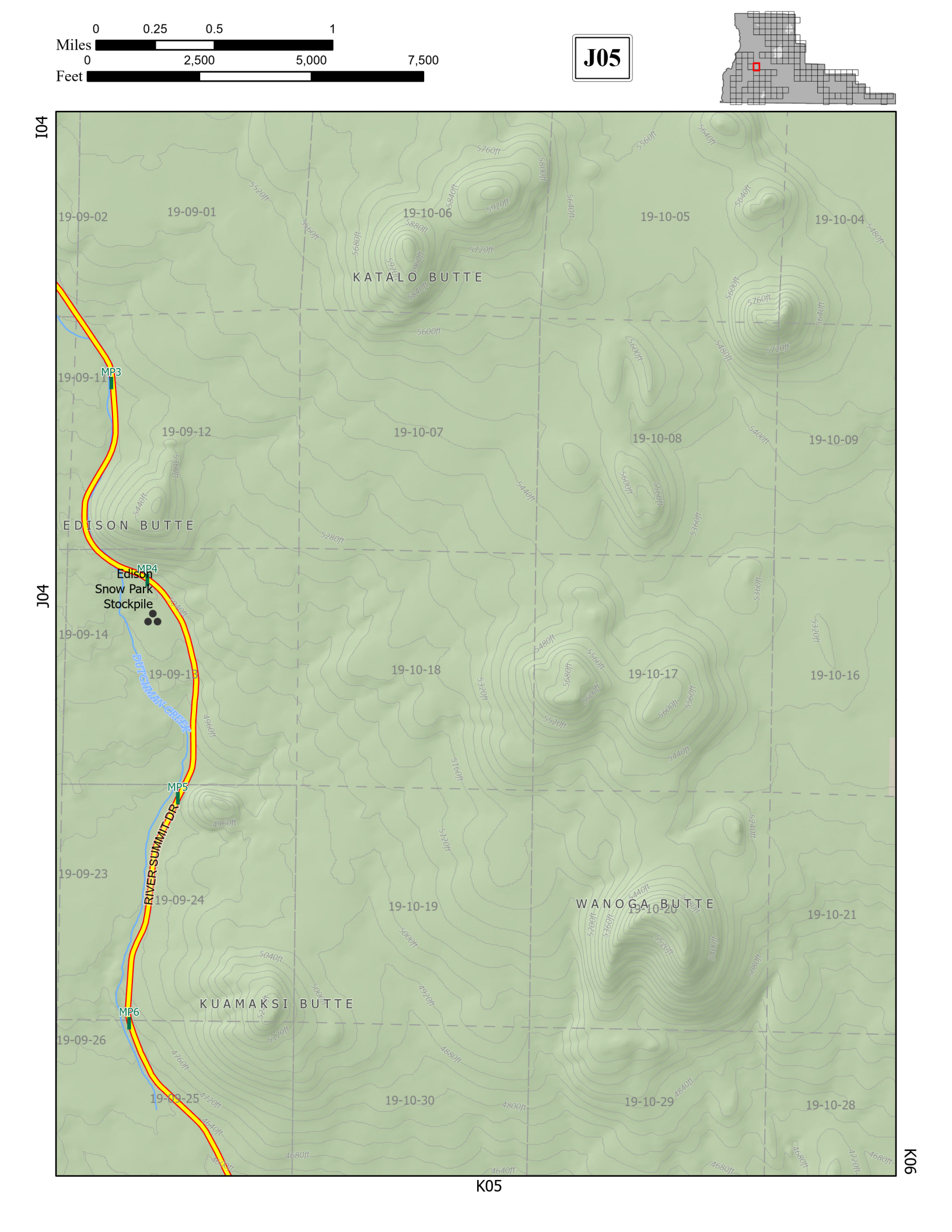
0 0.25 0.5 1
Miles
0 2,500 5,000 7,500
Feet
J05
I04
J04
K05
K06
KATALO BUTTE
EDISON BUTTE
KUAMAKSI BUTTE
WANOGA BUTTE
19-09-02
19-09-01
19-10-06
19-10-05
19-10-04
19-09-11
19-09-12
19-10-07
19-10-08
19-10-09
19-09-14
19-09-13
19-10-18
19-10-17
19-10-16
19-09-23
19-09-24
19-10-19
19-10-20
19-10-21
19-09-26
19-09-25
19-10-30
19-10-29
19-10-28
MP3
MP4
MP5
MP6
Edison
Snow Park
Stockpile
DUTCHMAN CREEK
RIVER SUMMIT DR

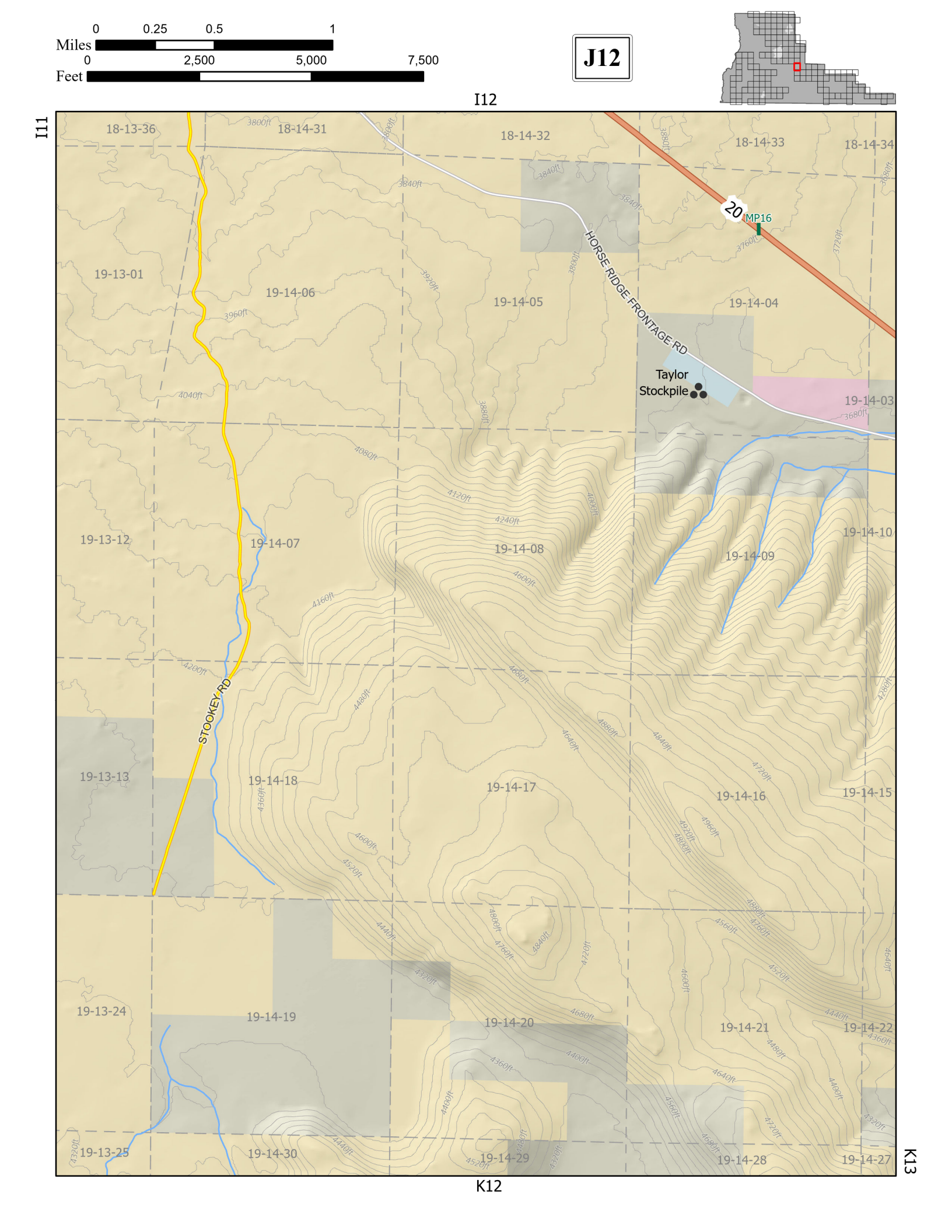
0 0.25 0.5 1
Miles
0 2,500 5,000 7,500
Feet
J12
I12
I11
K12
K13
18-13-36
18-14-31
18-14-32
18-14-33
18-14-34
19-13-01
19-14-06
19-14-05
19-14-04
19-14-03
19-13-12
19-14-07
19-14-08
19-14-09
19-14-10
19-13-13
19-14-18
19-14-17
19-14-16
19-14-15
19-13-24
19-14-19
19-14-20
19-14-21
19-14-22
19-13-25
19-14-30
19-14-29
19-14-28
19-14-27
20
MP16
HORSE RIDGE FRONTAGE RD
STOOKEY RD
Taylor
Stockpile

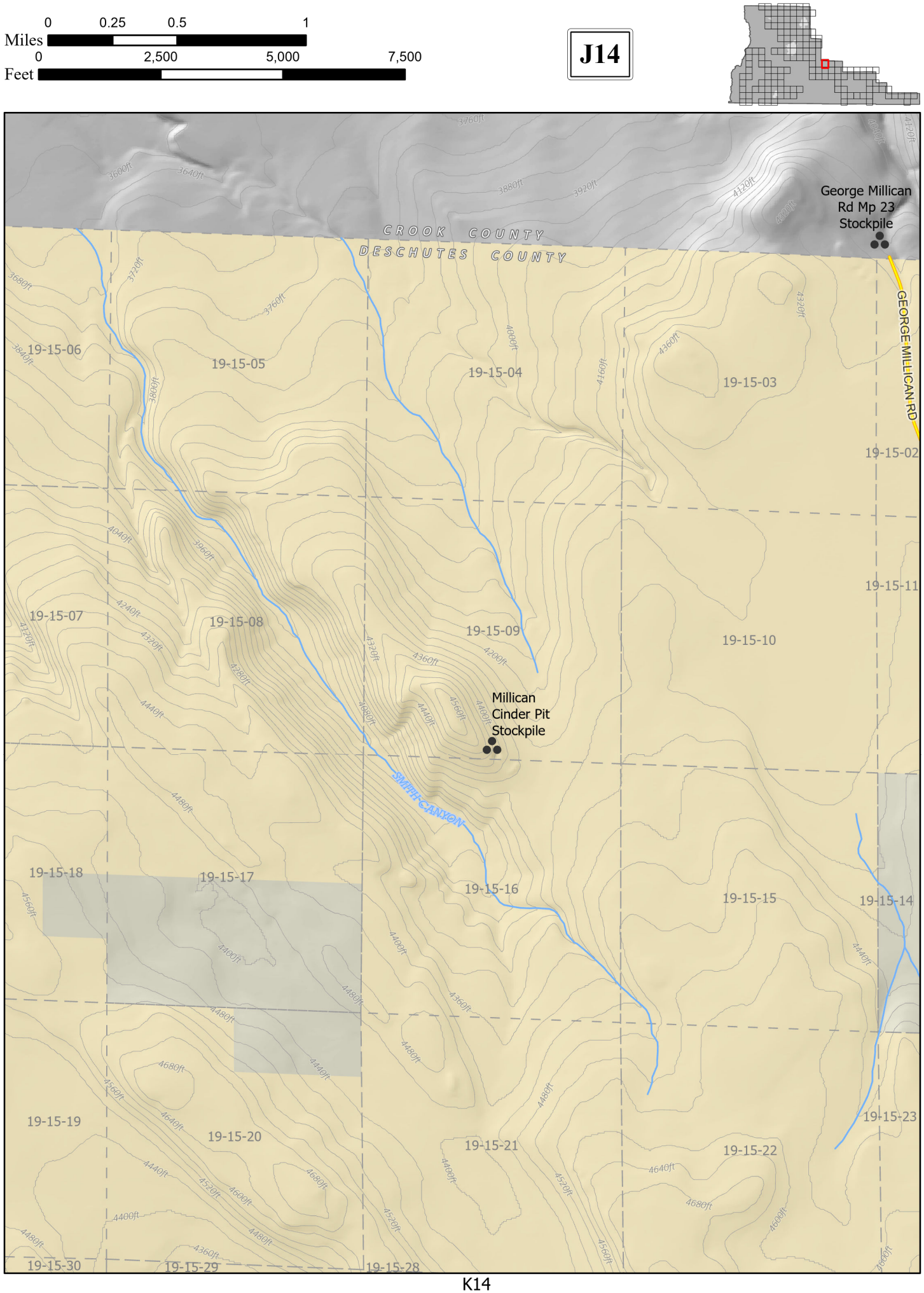
0 0.25 0.5 1
Miles
0 2,500 5,000 7,500
Feet
J14
George Millican Rd Mp 23 Stockpile
CROOK COUNTY
DESCHUTES COUNTY
GEORGE MILLICAN RD
19-15-06
19-15-05
19-15-04
19-15-03
19-15-02
19-15-07
19-15-08
19-15-09
19-15-10
19-15-11
Millican Cinder Pit Stockpile
SMITH CANYON
19-15-18
19-15-17
19-15-16
19-15-15
19-15-14
19-15-19
19-15-20
19-15-21
19-15-22
19-15-23
19-15-30
19-15-29
19-15-28
J15
K13
K14
K15

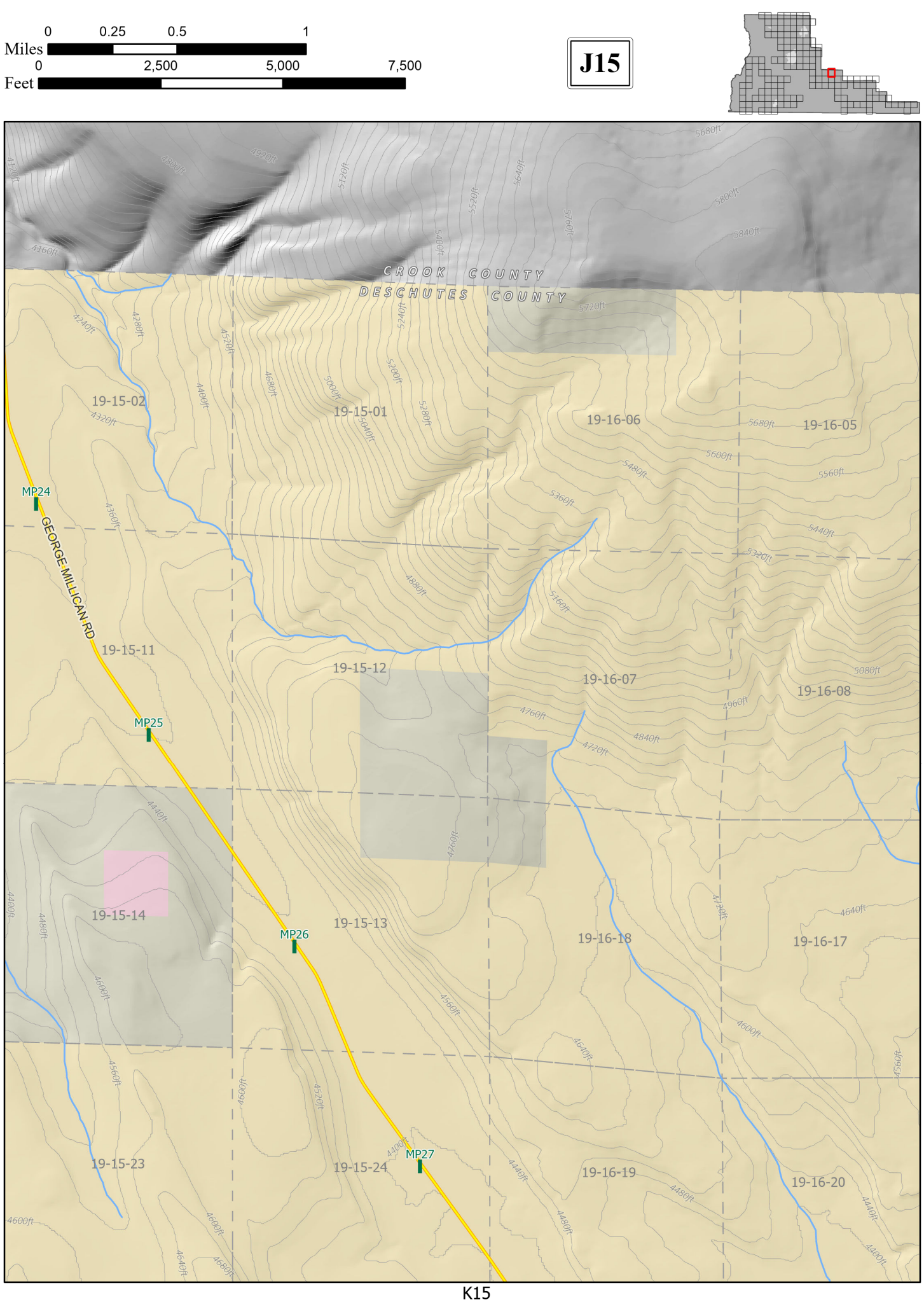
0 0.25 0.5 1
Miles
0 2,500 5,000 7,500
Feet
J15
CROOK COUNTY
DESCHUTES COUNTY
GEORGE MILLICAN RD
MP24
MP25
MP26
MP27
19-15-02
19-15-01
19-16-06
19-16-05
19-15-11
19-15-12
19-16-07
19-16-08
19-15-14
19-15-13
19-16-18
19-16-17
19-15-23
19-15-24
19-16-19
19-16-20
J14
K14
K15
K16

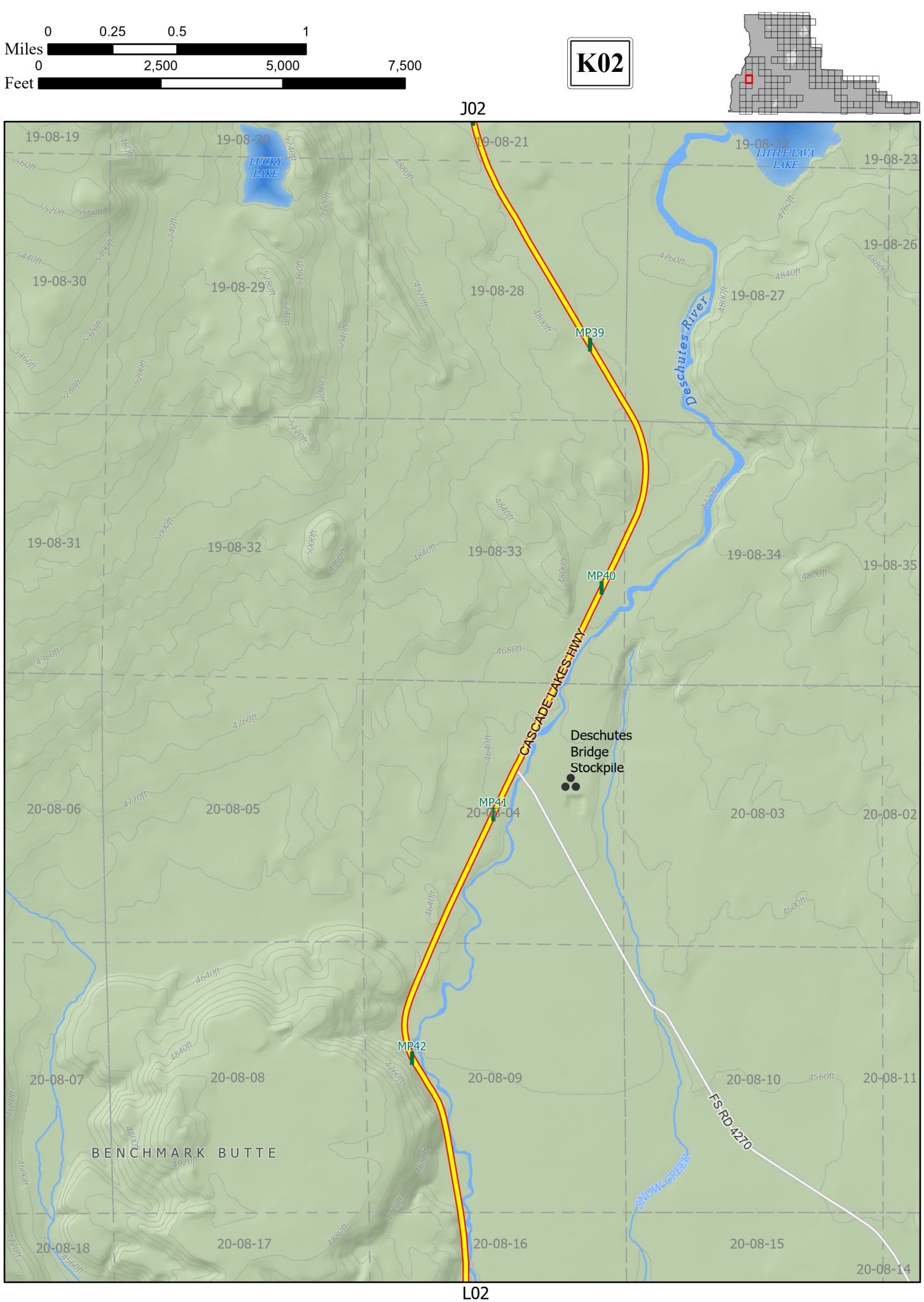
0 0.25 0.5 1
Miles
0 2,500 5,000 7,500
Feet
K02
J02
L01
L02
LUCKY LAKE
LITTLE LAVA LAKE
Deschutes River
MP39
MP40
MP41
MP42
CASCADE LAKES HWY
Deschutes Bridge Stockpile
FS RD 4270
SNOW CREEK
BENCHMARK BUTTE
19-08-19
19-08-20
19-08-21
19-08-22
19-08-23
19-08-26
19-08-27
19-08-28
19-08-29
19-08-30
19-08-31
19-08-32
19-08-33
19-08-34
19-08-35
20-08-02
20-08-03
20-08-04
20-08-05
20-08-06
20-08-07
20-08-08
20-08-09
20-08-10
20-08-11
20-08-14
20-08-15
20-08-16
20-08-17
20-08-18

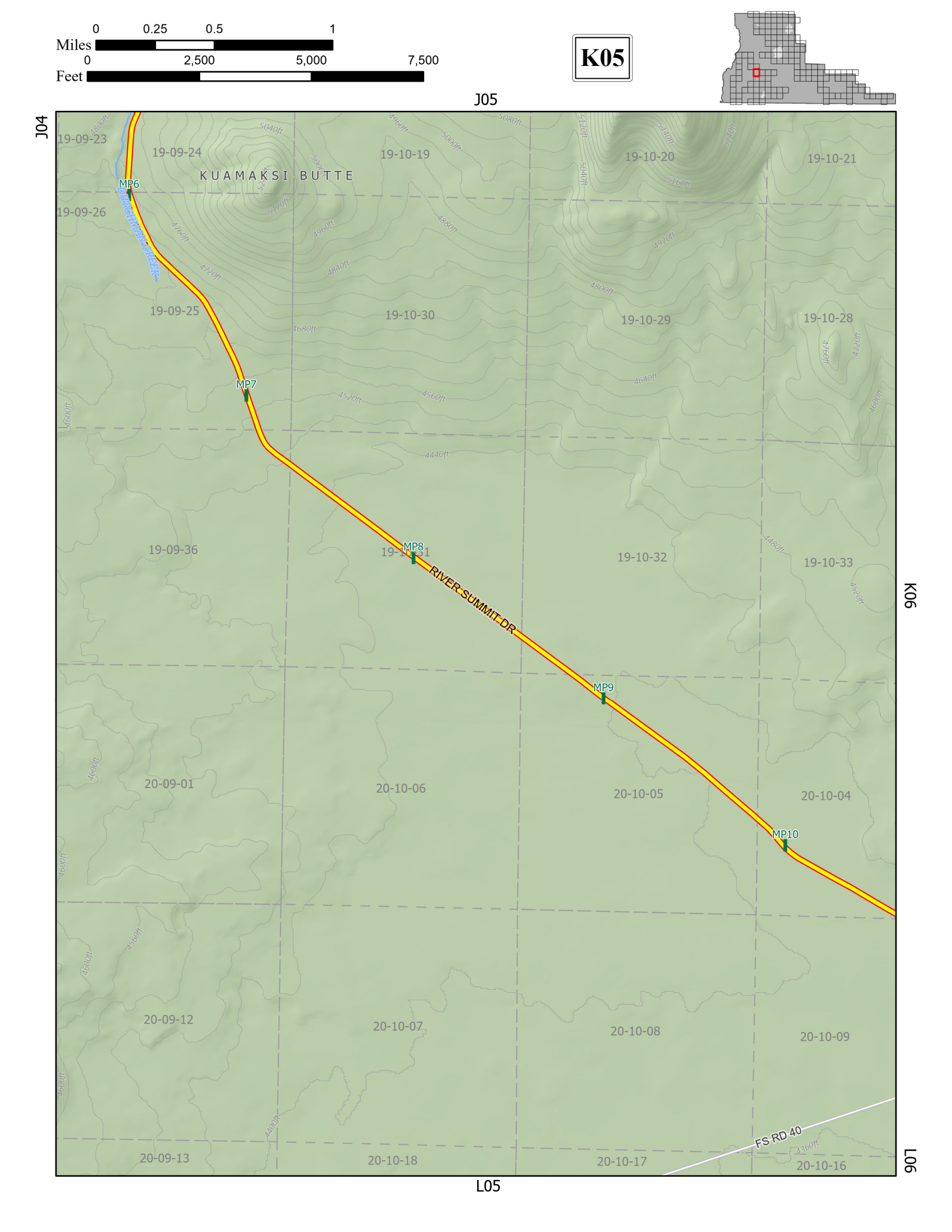
0 0.25 0.5 1
Miles
0 2,500 5,000 7,500
Feet
K05
J05
J04
K06
L06
L05
KUAMAKSI BUTTE
MP6
MP7
MP8
MP9
MP10
RIVER SUMMIT DR
FS RD 40
19-09-23
19-09-24
19-10-19
19-10-20
19-10-21
19-09-26
19-09-25
19-10-30
19-10-29
19-10-28
19-09-36
19-10-32
19-10-33
20-09-01
20-10-06
20-10-05
20-10-04
20-09-12
20-10-07
20-10-08
20-10-09
20-09-13
20-10-18
20-10-17
20-10-16

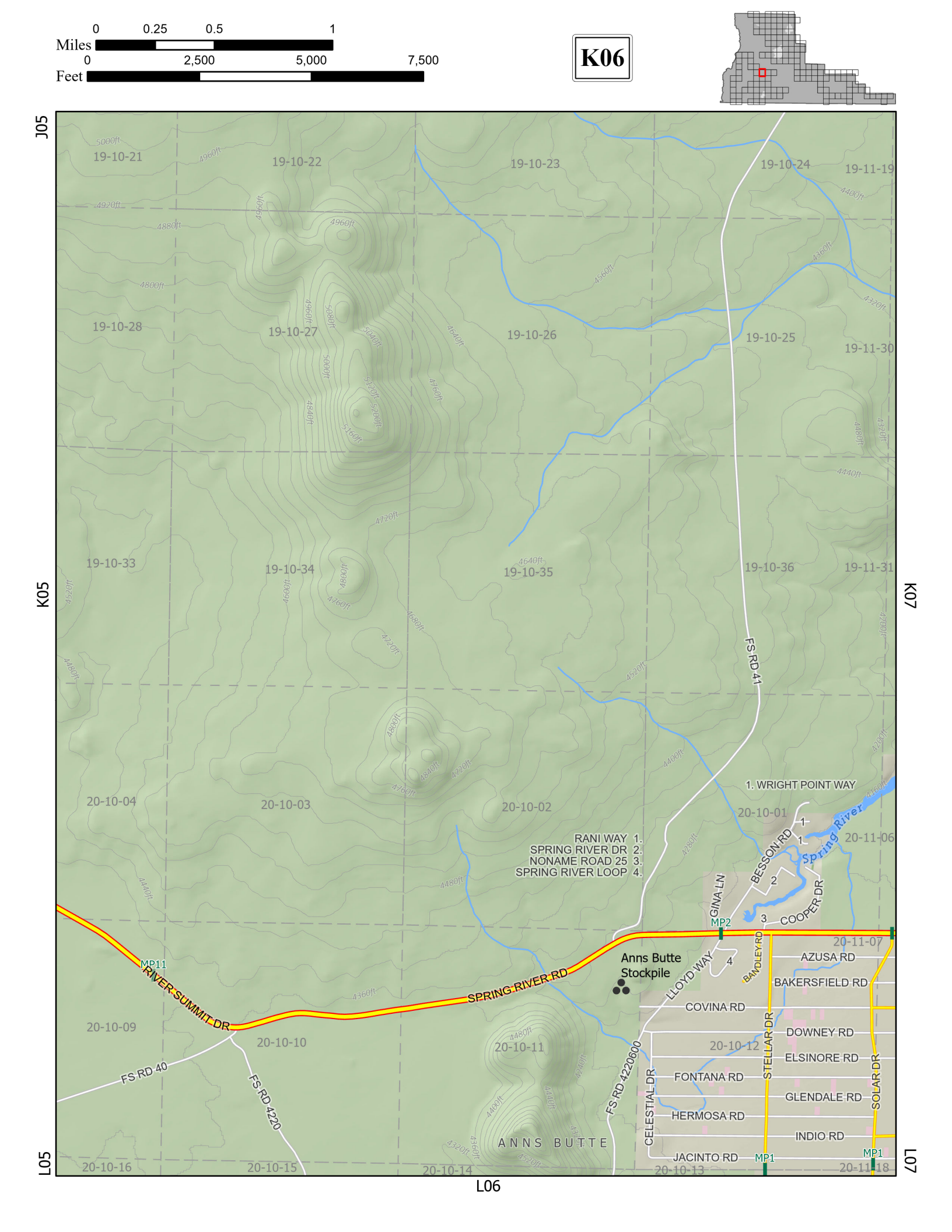
0 0.25 0.5 1
Miles
0 2,500 5,000 7,500
Feet
K06
J05
K05
L05
K07
L07
L06
19-10-21
19-10-22
19-10-23
19-10-24
19-11-19
19-10-28
19-10-27
19-10-26
19-10-25
19-11-30
19-10-33
19-10-34
19-10-35
19-10-36
19-11-31
20-10-04
20-10-03
20-10-02
20-10-01
20-11-06
20-10-09
20-10-10
20-10-11
20-10-12
20-11-07
20-10-16
20-10-15
20-10-14
20-10-13
20-11-18
FS RD 41
FS RD 40
FS RD 4220
FS RD 4220600
SPRING RIVER RD
RIVER SUMMIT DR
MP11
MP2
MP1
MP1
1. WRIGHT POINT WAY
RANI WAY 1.
SPRING RIVER DR 2.
NONAME ROAD 25 3.
SPRING RIVER LOOP 4.
Spring River
BESSON RD
GINA LN
COOPER DR
LLOYD WAY
BAMOLEY RD
Anns Butte
Stockpile
AZUSA RD
BAKERSFIELD RD
COVINA RD
DOWNEY RD
ELSINORE RD
FONTANA RD
GLENDALE RD
HERMOSA RD
INDIO RD
JACINTO RD
STELLAR DR
SOLAR DR
CELESTIAL DR
ANNS BUTTE

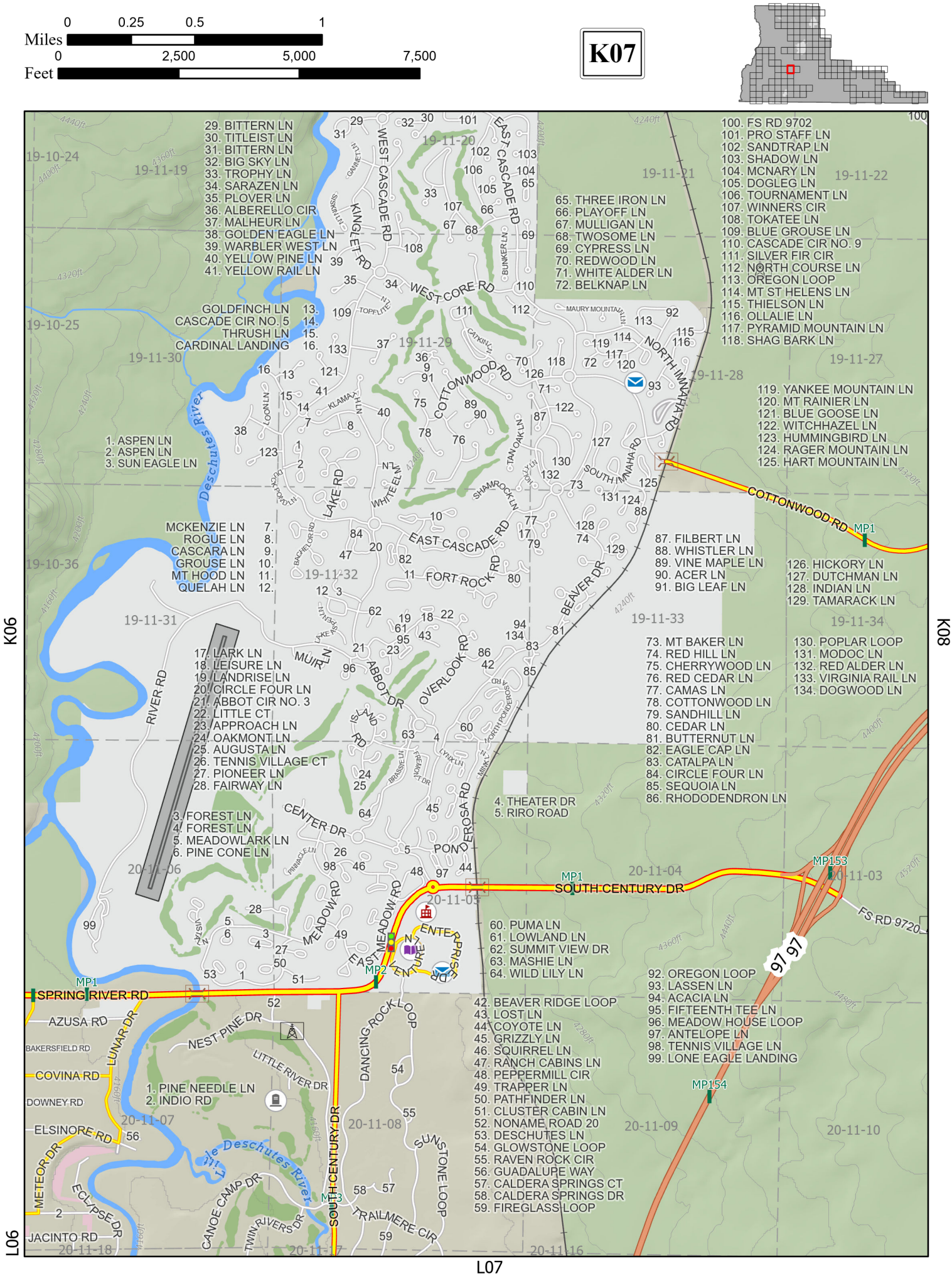

Miles 0 0.25 0.5 1
Feet 0 2,500 5,000 7,500
K07
K06
K08
L06
L07
29. BITTERN LN
30. TITLEIST LN
31. BITTERN LN
32. BIG SKY LN
33. TROPHY LN
34. SARAZEN LN
35. PLOVER LN
36. ALBERELLO CIR
37. MALHEUR LN
38. GOLDEN EAGLE LN
39. WARBLER WEST LN
40. YELLOW PINE LN
41. YELLOW RAIL LN
GOLDFINCH LN 13.
CASCADE CIR NO. 5 14.
THRUSH LN 15.
CARDINAL LANDING 16.
1. ASPEN LN
2. ASPEN LN
3. SUN EAGLE LN
MCKENZIE LN 7.
ROGUE LN 8.
CASCARA LN 9.
GROUSE LN 10.
MT HOOD LN 11.
QUELAH LN 12.
17. LARK LN
18. LEISURE LN
19. LANDRISE LN
20. CIRCLE FOUR LN
21. ABBOT CIR NO. 3
22. LITTLE CT
23. APPROACH LN
24. OAKMONT LN
25. AUGUSTA LN
26. TENNIS VILLAGE CT
27. PIONEER LN
28. FAIRWAY LN
3. FOREST LN
4. FOREST LN
5. MEADOWLARK LN
6. PINE CONE LN
65. THREE IRON LN
66. PLAYOFF LN
67. MULLIGAN LN
68. TWOSOME LN
69. CYPRESS LN
70. REDWOOD LN
71. WHITE ALDER LN
72. BELKNAP LN
100. FS RD 9702
101. PRO STAFF LN
102. SANDTRAP LN
103. SHADOW LN
104. MCNARY LN
105. DOGLEG LN
106. TOURNAMENT LN
107. WINNERS CIR
108. TOKATEE LN
109. BLUE GROUSE LN
110. CASCADE CIR NO. 9
111. SILVER FIR CIR
112. NORTH COURSE LN
113. OREGON LOOP
114. MT ST HELENS LN
115. THIELSON LN
116. OLLALIE LN
117. PYRAMID MOUNTAIN LN
118. SHAG BARK LN
119. YANKEE MOUNTAIN LN
120. MT RAINIER LN
121. BLUE GOOSE LN
122. WITCHHAZEL LN
123. HUMMINGBIRD LN
124. RAGER MOUNTAIN LN
125. HART MOUNTAIN LN
87. FILBERT LN
88. WHISTLER LN
89. VINE MAPLE LN
90. ACER LN
91. BIG LEAF LN
126. HICKORY LN
127. DUTCHMAN LN
128. INDIAN LN
129. TAMARACK LN
73. MT BAKER LN
74. RED HILL LN
75. CHERRYWOOD LN
76. RED CEDAR LN
77. CAMAS LN
78. COTTONWOOD LN
79. SANDHILL LN
80. CEDAR LN
81. BUTTERNUT LN
82. EAGLE CAP LN
83. CATALPA LN
84. CIRCLE FOUR LN
85. SEQUOIA LN
86. RHODODENDRON LN
130. POPLAR LOOP
131. MODOC LN
132. RED ALDER LN
133. VIRGINIA RAIL LN
134. DOGWOOD LN
4. THEATER DR
5. RIRO ROAD
60. PUMA LN
61. LOWLAND LN
62. SUMMIT VIEW DR
63. MASHIE LN
64. WILD LILY LN
42. BEAVER RIDGE LOOP
43. LOST LN
44. COYOTE LN
45. GRIZZLY LN
46. SQUIRREL LN
47. RANCH CABINS LN
48. PEPPERMILL CIR
49. TRAPPER LN
50. PATHFINDER LN
51. CLUSTER CABIN LN
52. NONAME ROAD 20
53. DESCHUTES LN
54. GLOWSTONE LOOP
55. RAVEN ROCK CIR
56. GUADALUPE WAY
57. CALDERA SPRINGS CT
58. CALDERA SPRINGS DR
59. FIREGLASS LOOP
92. OREGON LOOP
93. LASSEN LN
94. ACACIA LN
95. FIFTEENTH TEE LN
96. MEADOW HOUSE LOOP
97. ANTELOPE LN
98. TENNIS VILLAGE LN
99. LONE EAGLE LANDING
1. PINE NEEDLE LN
2. INDIO RD
WEST CASCADE RD
EAST CASCADE RD
KINGLET RD
WEST CORE RD
COTTONWOOD RD
NORTH IMNAHA RD
SOUTH IMNAHA RD
LAKE RD
EAST CASCADE RD
FORT ROCK RD
BEAVER DR
MUIR LN
ABBOT DR
OVERLOOK RD
RIVER RD
CENTER DR
PONDEROSA RD
MEADOW RD
EAST MEADOW RD
ENTERPRISE DR
SPRING RIVER RD
AZUSA RD
BAKERSFIELD RD
COVINA RD
DOWNEY RD
ELSINORE RD
LUNAR DR
NEST PINE DR
LITTLE RIVER DR
DANCING ROCK LOOP
SUNSTONE LOOP
TRAILMERE CIR
CANOE CAMP DR
TWIN RIVERS DR
METEOR DR
ECLIPSE DR
JACINTO RD
Deschutes River
Little Deschutes River
COTTONWOOD RD
SOUTH CENTURY DR
FS RD 9720
MP1
MP2
MP153
MP154
97 97
19-10-24
19-11-19
19-11-20
19-11-21
19-11-22
19-10-25
19-11-30
19-11-29
19-11-28
19-11-27
19-10-36
19-11-32
19-11-31
19-11-33
19-11-34
20-11-06
20-11-05
20-11-04
20-11-03
20-11-07
20-11-08
20-11-09
20-11-10
20-11-18
20-11-17
20-11-16

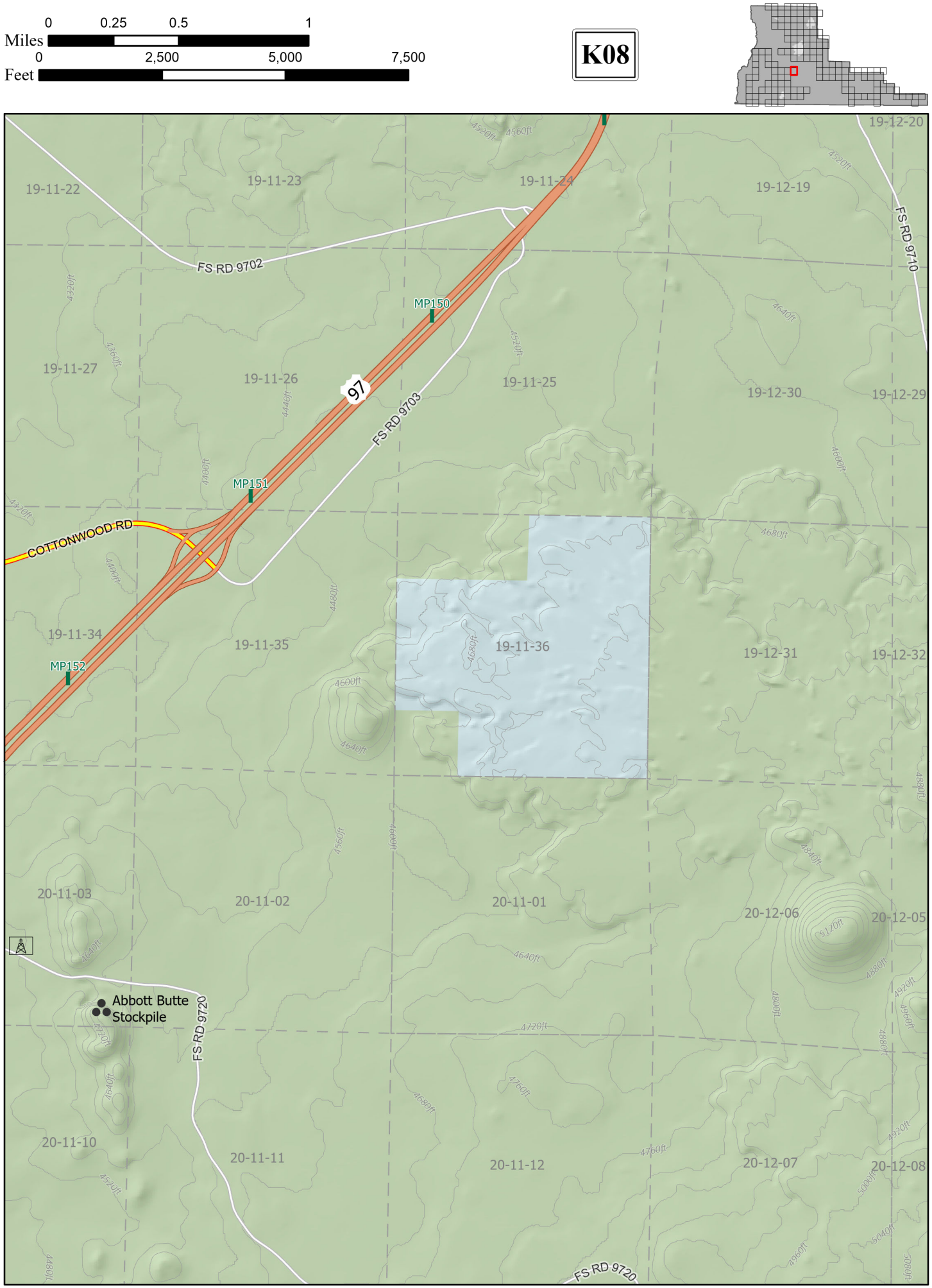
0 0.25 0.5 1
Miles
0 2,500 5,000 7,500
Feet
K08
19-11-22
19-11-23
19-11-24
19-12-19
19-12-20
19-11-27
19-11-26
19-11-25
19-12-30
19-12-29
19-11-34
19-11-35
19-11-36
19-12-31
19-12-32
20-11-03
20-11-02
20-11-01
20-12-06
20-12-05
20-11-10
20-11-11
20-11-12
20-12-07
20-12-08
FS RD 9702
FS RD 9703
FS RD 9710
FS RD 9720
MP150
MP151
MP152
97
COTTONWOOD RD
Abbott Butte
Stockpile
K07
L07

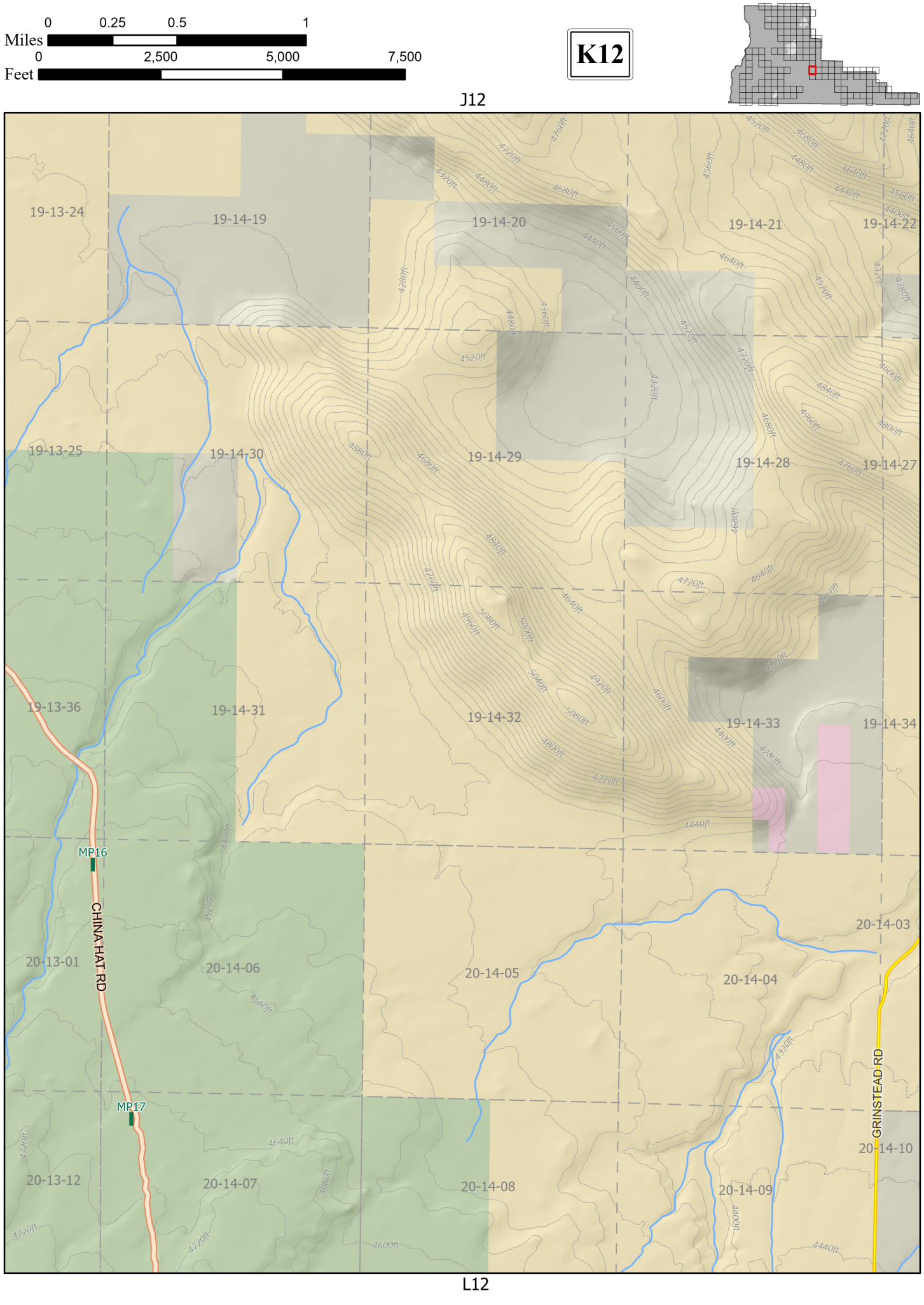
0 0.25 0.5 1
Miles
0 2,500 5,000 7,500
Feet
K12
J12
K13
L13
L12
19-13-24
19-14-19
19-14-20
19-14-21
19-14-22
19-13-25
19-14-30
19-14-29
19-14-28
19-14-27
19-13-36
19-14-31
19-14-32
19-14-33
19-14-34
MP16
MP17
CHINA HAT RD
GRINSTEAD RD
20-13-01
20-14-06
20-14-05
20-14-04
20-14-03
20-13-12
20-14-07
20-14-08
20-14-09
20-14-10

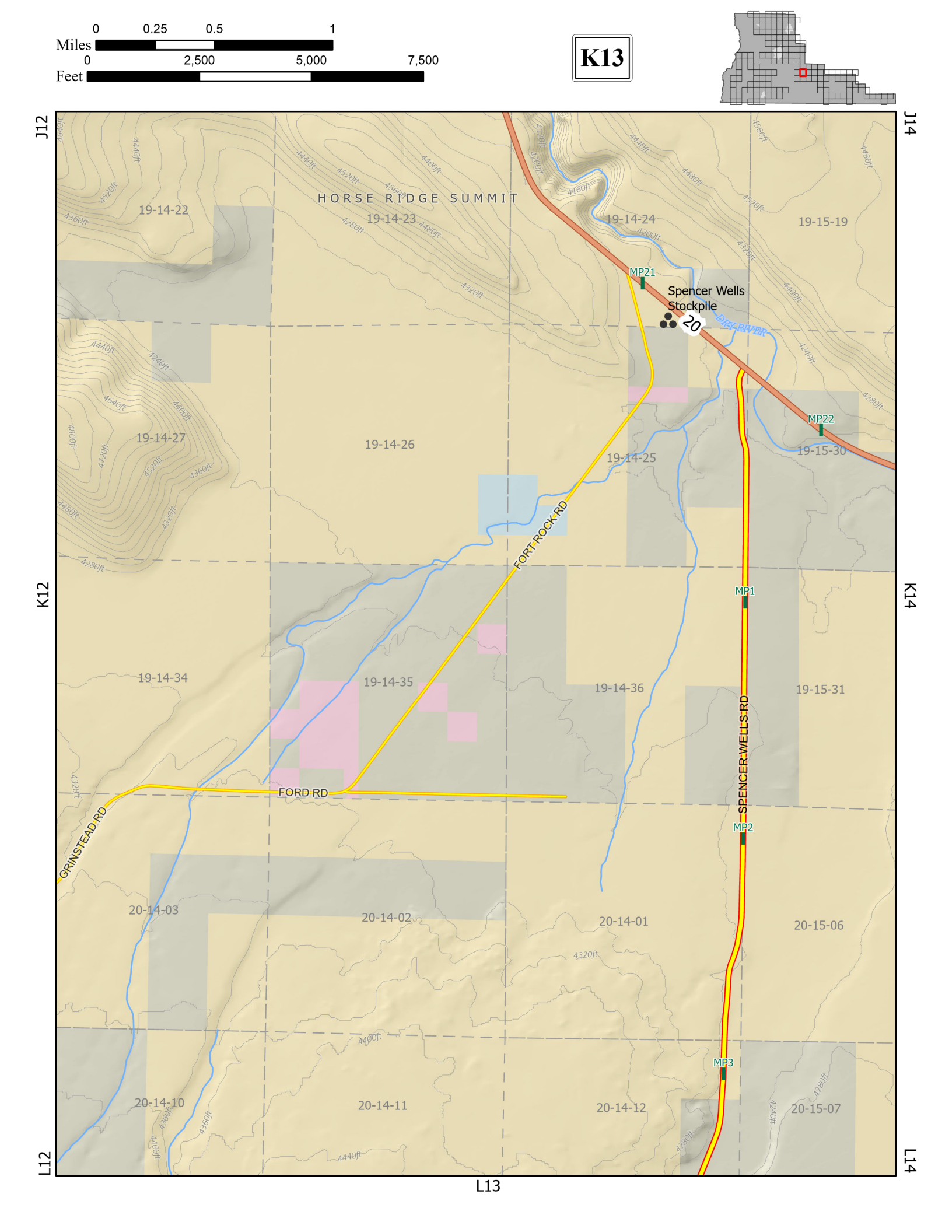
0 0.25 0.5 1
Miles
0 2,500 5,000 7,500
Feet
K13
J12
J14
K12
K14
L12
L13
L14
HORSE RIDGE SUMMIT
19-14-22
19-14-23
19-14-24
19-15-19
19-14-27
19-14-26
19-14-25
19-15-30
19-14-34
19-14-35
19-14-36
19-15-31
20-14-03
20-14-02
20-14-01
20-15-06
20-14-10
20-14-11
20-14-12
20-15-07
MP21
MP22
MP1
MP2
MP3
Spencer Wells Stockpile
20
DRY RIVER
FORT ROCK RD
FORD RD
GRINSTEAD RD
SPENCER WELLS RD

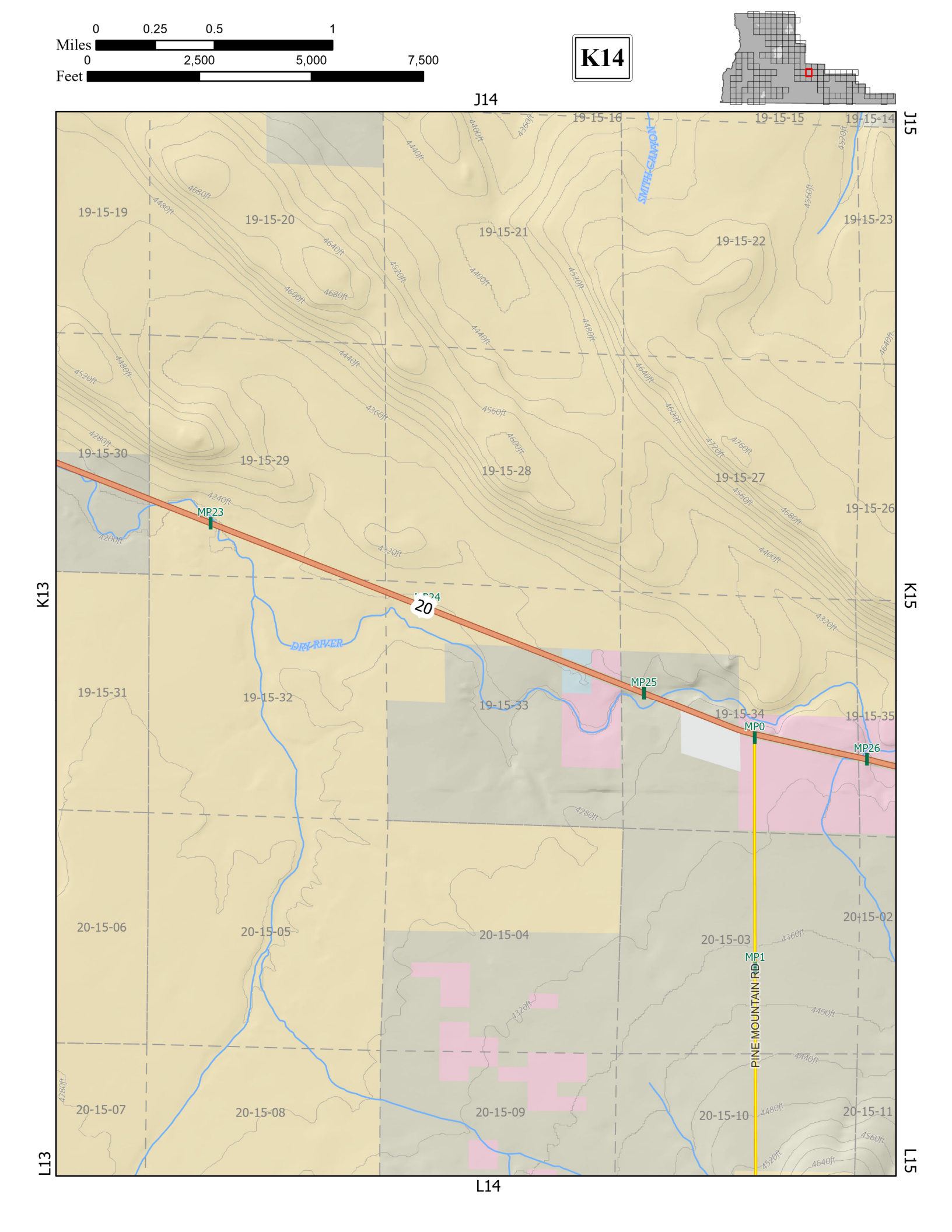
0 0.25 0.5 1
Miles
0 2,500 5,000 7,500
Feet
K14
J14
J15
K13
K15
L13
L14
L15
19-15-16
19-15-15
19-15-14
19-15-19
19-15-20
19-15-21
19-15-22
19-15-23
19-15-30
19-15-29
19-15-28
19-15-27
19-15-26
19-15-31
19-15-32
19-15-33
19-15-34
19-15-35
20-15-06
20-15-05
20-15-04
20-15-03
20-15-02
20-15-07
20-15-08
20-15-09
20-15-10
20-15-11
SMITH CANYON
DRY RIVER
MP23
MP24
MP25
MP0
MP26
MP1
20
PINE MOUNTAIN RD

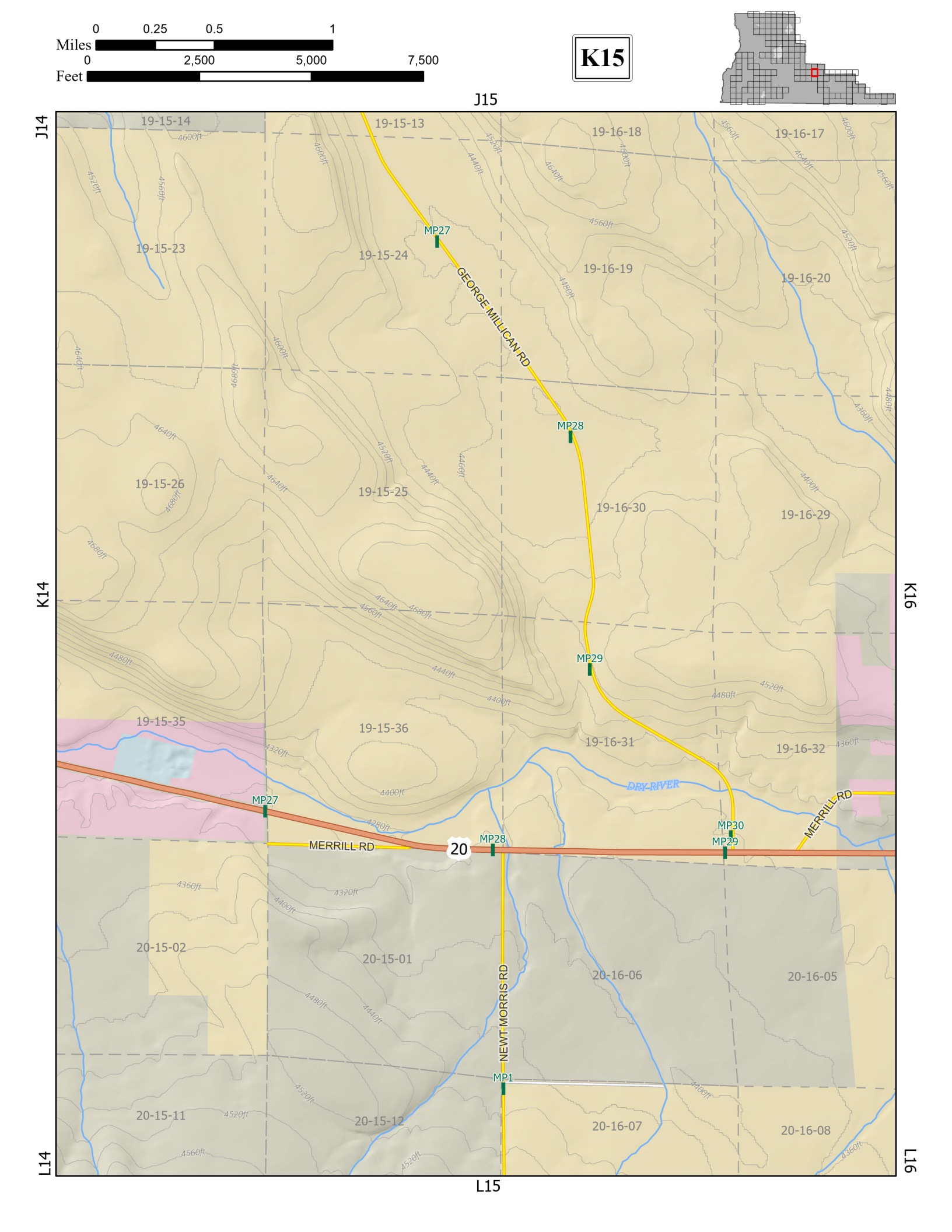
0 0.25 0.5 1
Miles
0 2,500 5,000 7,500
Feet
K15
J15
J14
K14
L14
L15
K16
L16
19-15-14
19-15-13
19-16-18
19-16-17
19-15-23
19-15-24
19-16-19
19-16-20
19-15-26
19-15-25
19-16-30
19-16-29
19-15-35
19-15-36
19-16-31
19-16-32
20-15-02
20-15-01
20-16-06
20-16-05
20-15-11
20-15-12
20-16-07
20-16-08
MP27
MP28
MP29
MP30
MP1
GEORGE MILLICAN RD
MERRILL RD
NEWT MORRIS RD
DRY RIVER
20

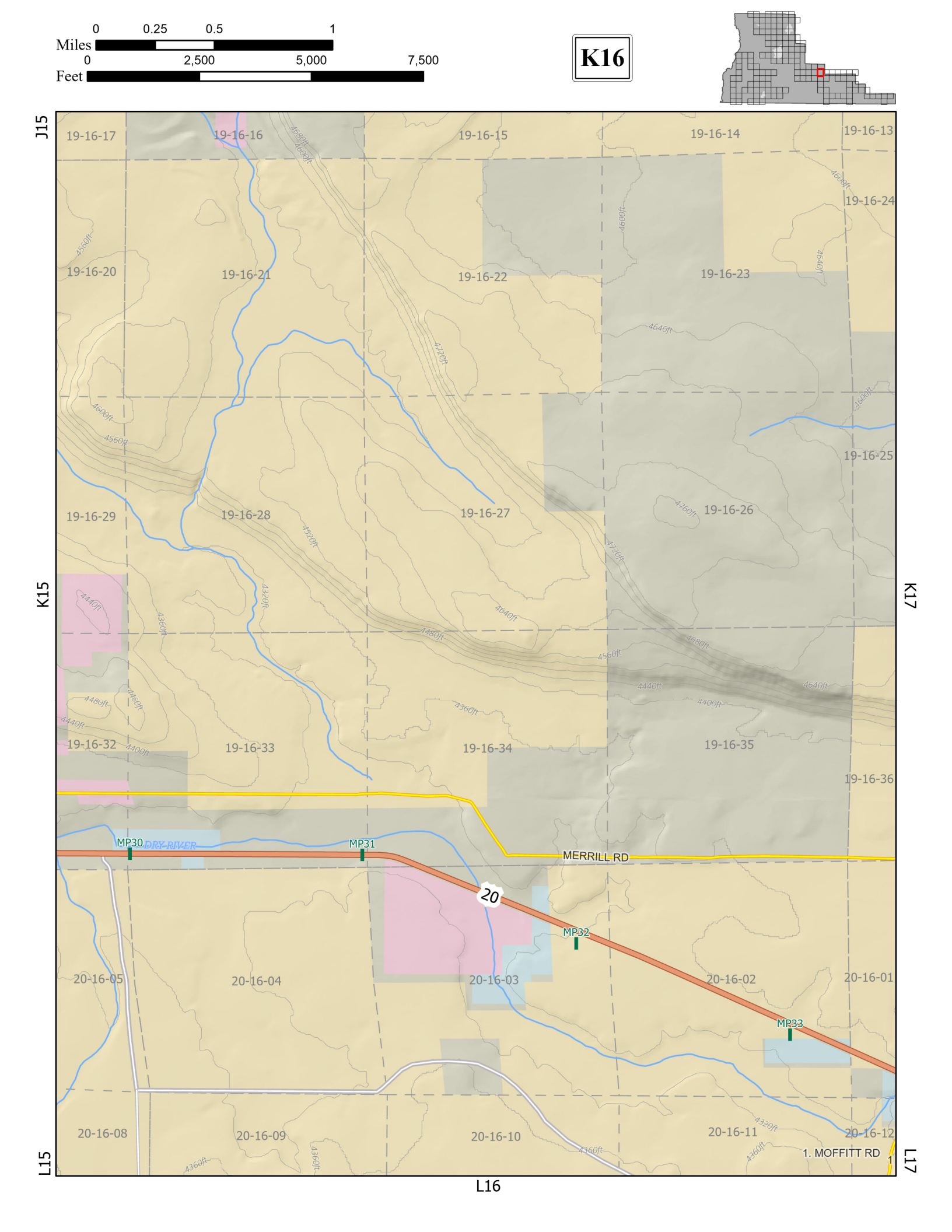
0 0.25 0.5 1
Miles
0 2,500 5,000 7,500
Feet
K16
J15
K15
L15
K17
L17
L16
19-16-17
19-16-16
19-16-15
19-16-14
19-16-13
19-16-24
19-16-20
19-16-21
19-16-22
19-16-23
19-16-25
19-16-29
19-16-28
19-16-27
19-16-26
19-16-32
19-16-33
19-16-34
19-16-35
19-16-36
20-16-05
20-16-04
20-16-03
20-16-02
20-16-01
20-16-08
20-16-09
20-16-10
20-16-11
20-16-12
MP30
DRY RIVER
MP31
MERRILL RD
20
MP32
MP33
1. MOFFITT RD

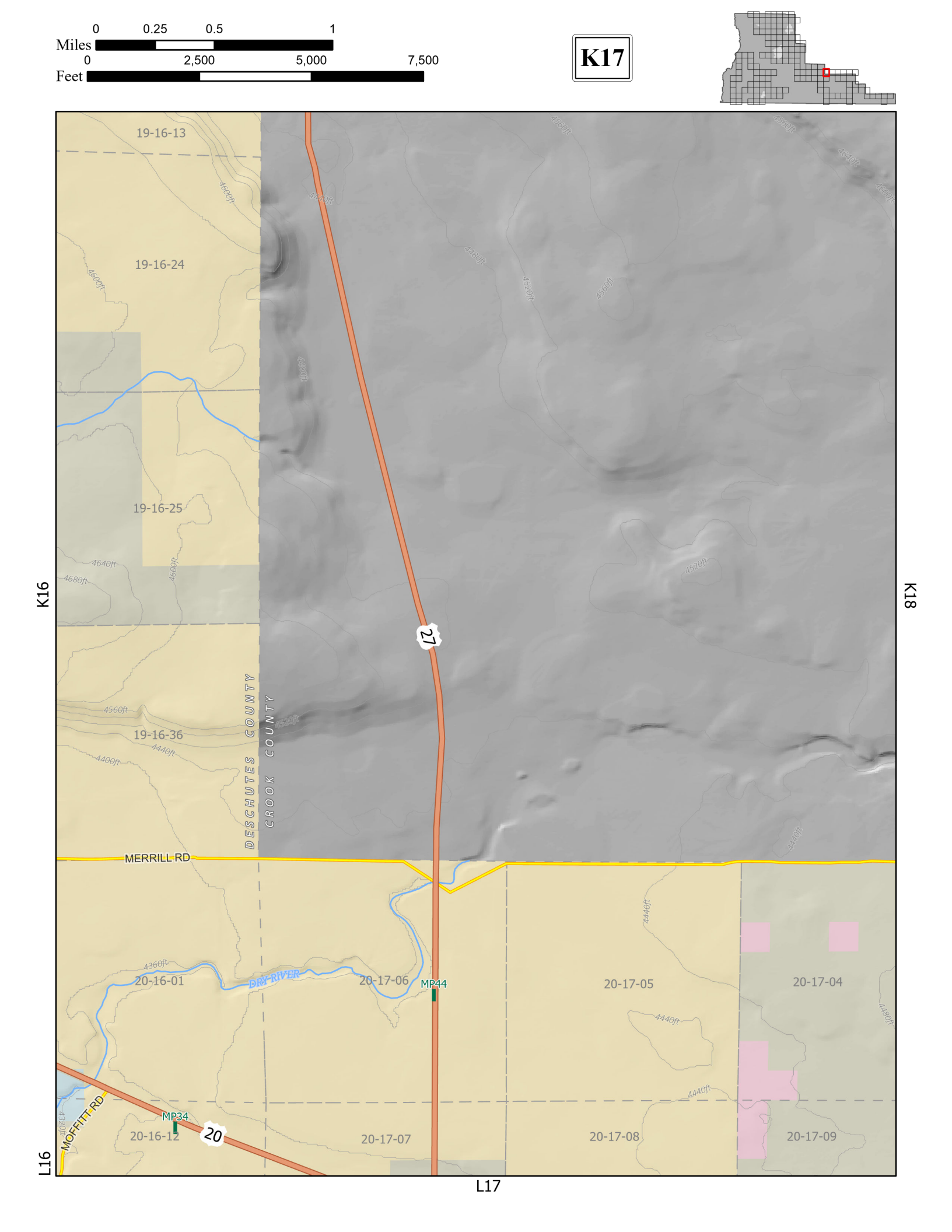
0 0.25 0.5 1
Miles
0 2,500 5,000 7,500
Feet
K17
19-16-13
19-16-24
19-16-25
19-16-36
20-16-01
20-16-12
20-17-06
20-17-05
20-17-04
20-17-07
20-17-08
20-17-09
DESCHUTES COUNTY
CROOK COUNTY
MERRILL RD
MOFFITT RD
DRY RIVER
MP44
MP34
27
20
K16
K18
L16
L17

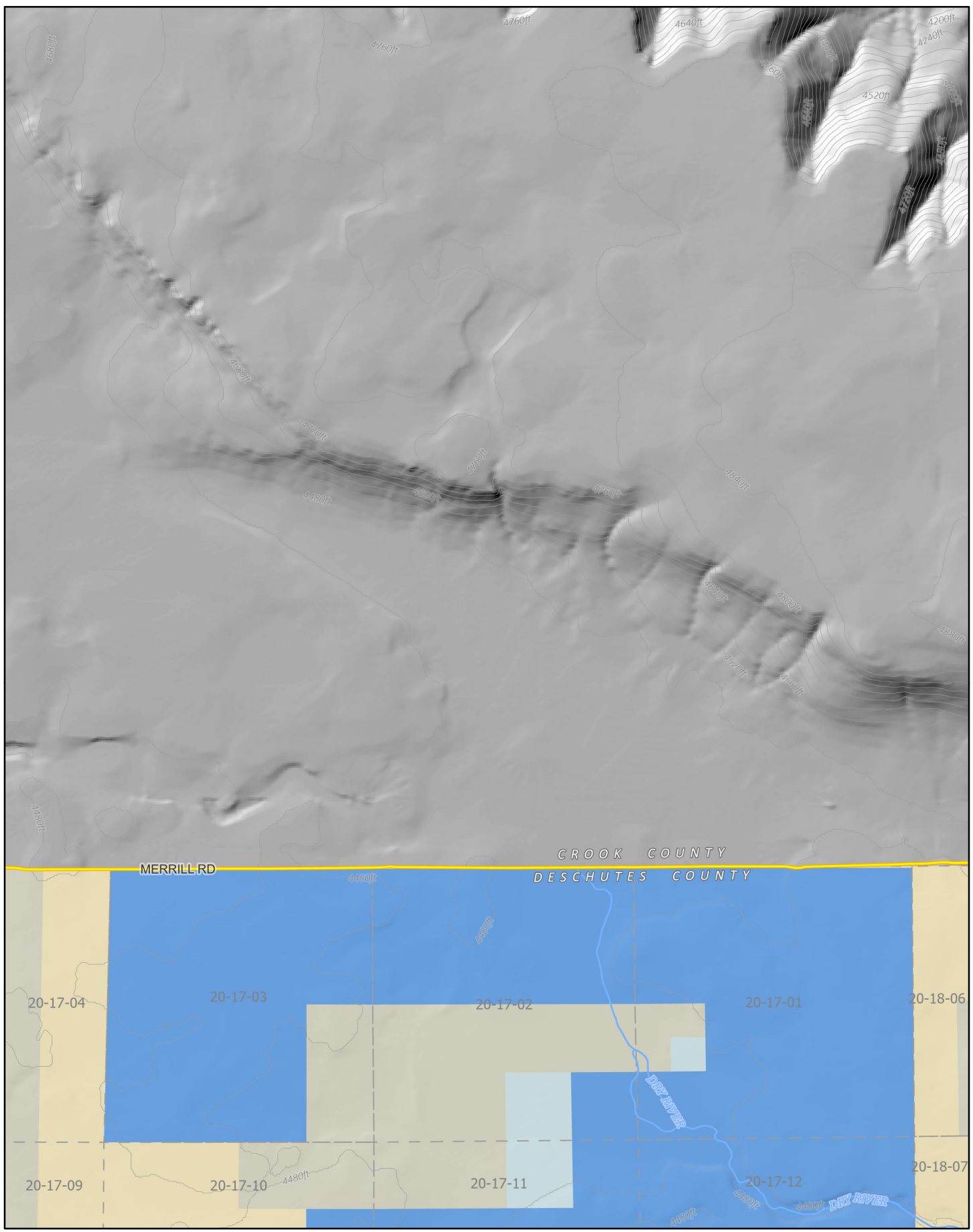
0 0.25 0.5 1
Miles
0 2,500 5,000 7,500
Feet
K18
K17
K19
L17
L19
CROOK COUNTY
DESCHUTES COUNTY
MERRILL RD
20-17-04
20-17-03
20-17-02
20-17-01
20-18-06
20-17-09
20-17-10
20-17-11
20-17-12
20-18-07
DRY RIVER
DRY RIVER

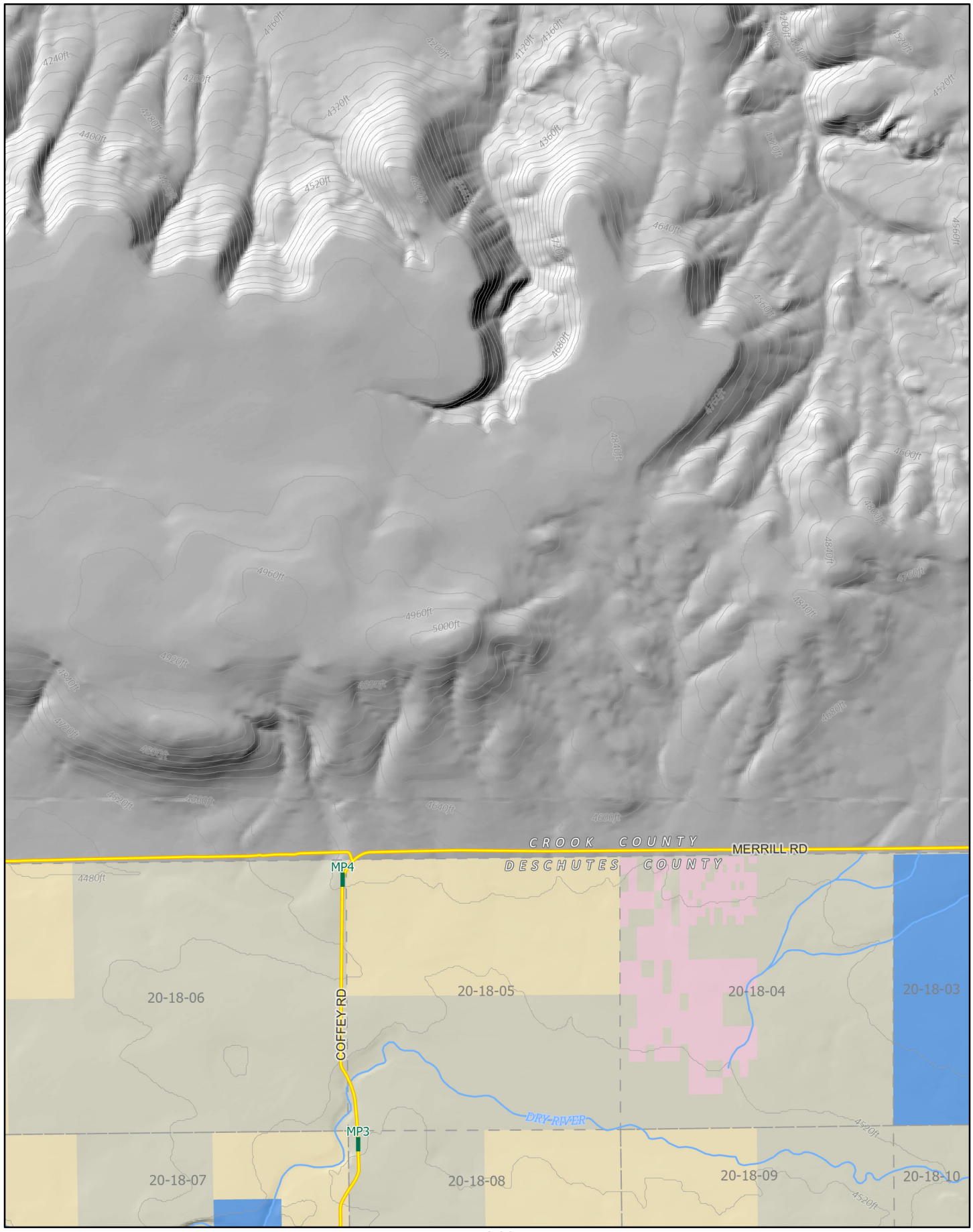
0 0.25 0.5 1
Miles
0 2,500 5,000 7,500
Feet
K19
K18
K20
L19
L20
CROOK COUNTY
DESCHUTES COUNTY
MERRILL RD
MP4
MP3
COFFEY RD
DRY RIVER
20-18-06
20-18-05
20-18-04
20-18-03
20-18-07
20-18-08
20-18-09
20-18-10

0 0.25 0.5 1
Miles
0 2,500 5,000 7,500
Feet
K20
K19
K21
L19
L20
CROOK COUNTY
DESCHUTES COUNTY
MERRILL RD
CAMP CREEK RD
DRY RIVER
MP5
MP6
20-18-03
20-18-02
20-18-01
20-19-06
20-18-10
20-18-11
20-18-12
20-19-07

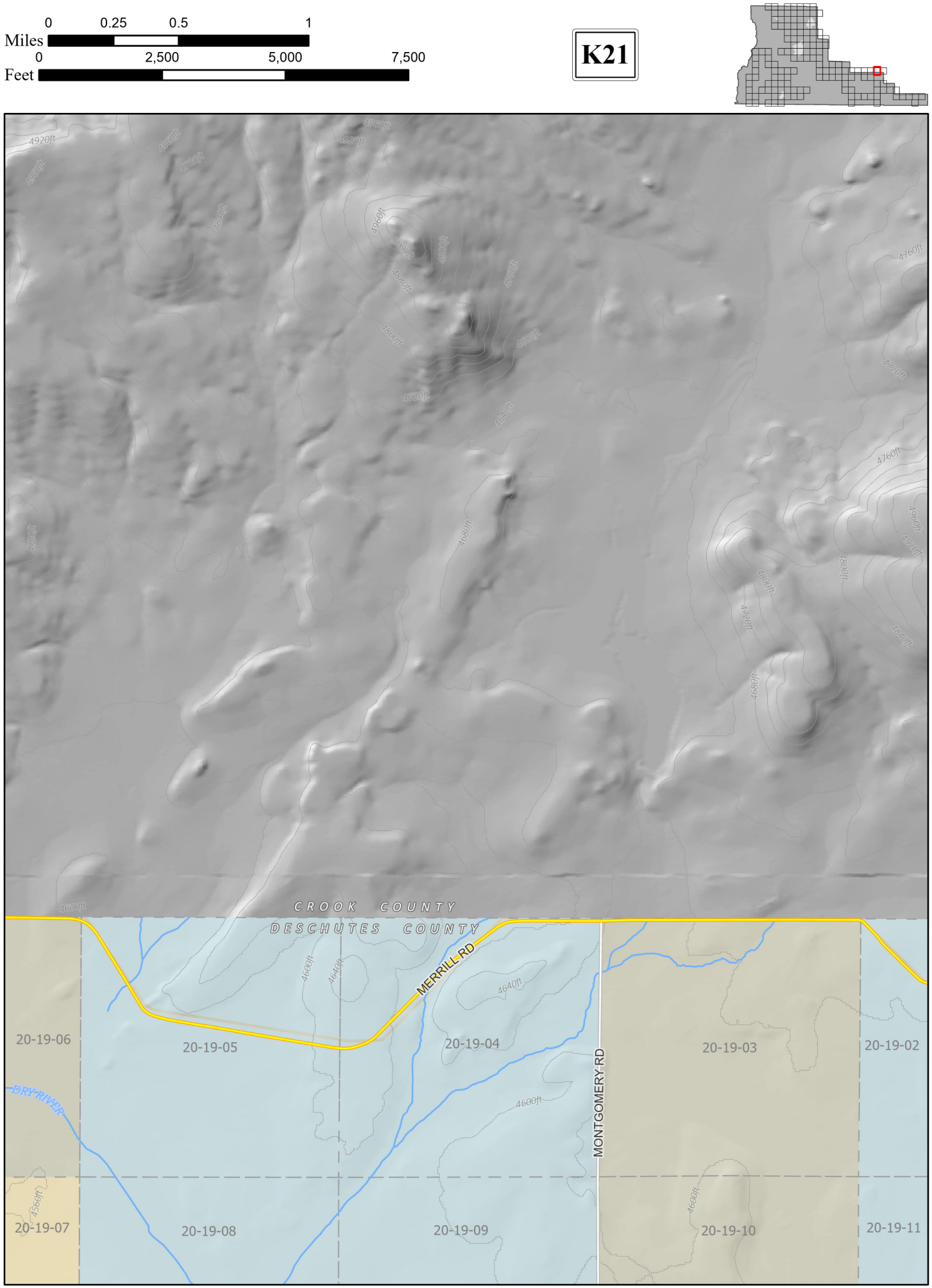
0 0.25 0.5 1
Miles
0 2,500 5,000 7,500
Feet
K21
K20
K22
L20
CROOK COUNTY
DESCHUTES COUNTY
MERRILL RD
MONTGOMERY RD
DRY RIVER
20-19-06
20-19-05
20-19-04
20-19-03
20-19-02
20-19-07
20-19-08
20-19-09
20-19-10
20-19-11


0 0.25 0.5 1
Miles
0 2,500 5,000 7,500
Feet
K22
K21
CROOK COUNTY
DESCHUTES COUNTY
MERRILL RD
20-19-02
20-19-01
20-19-11
20-19-12

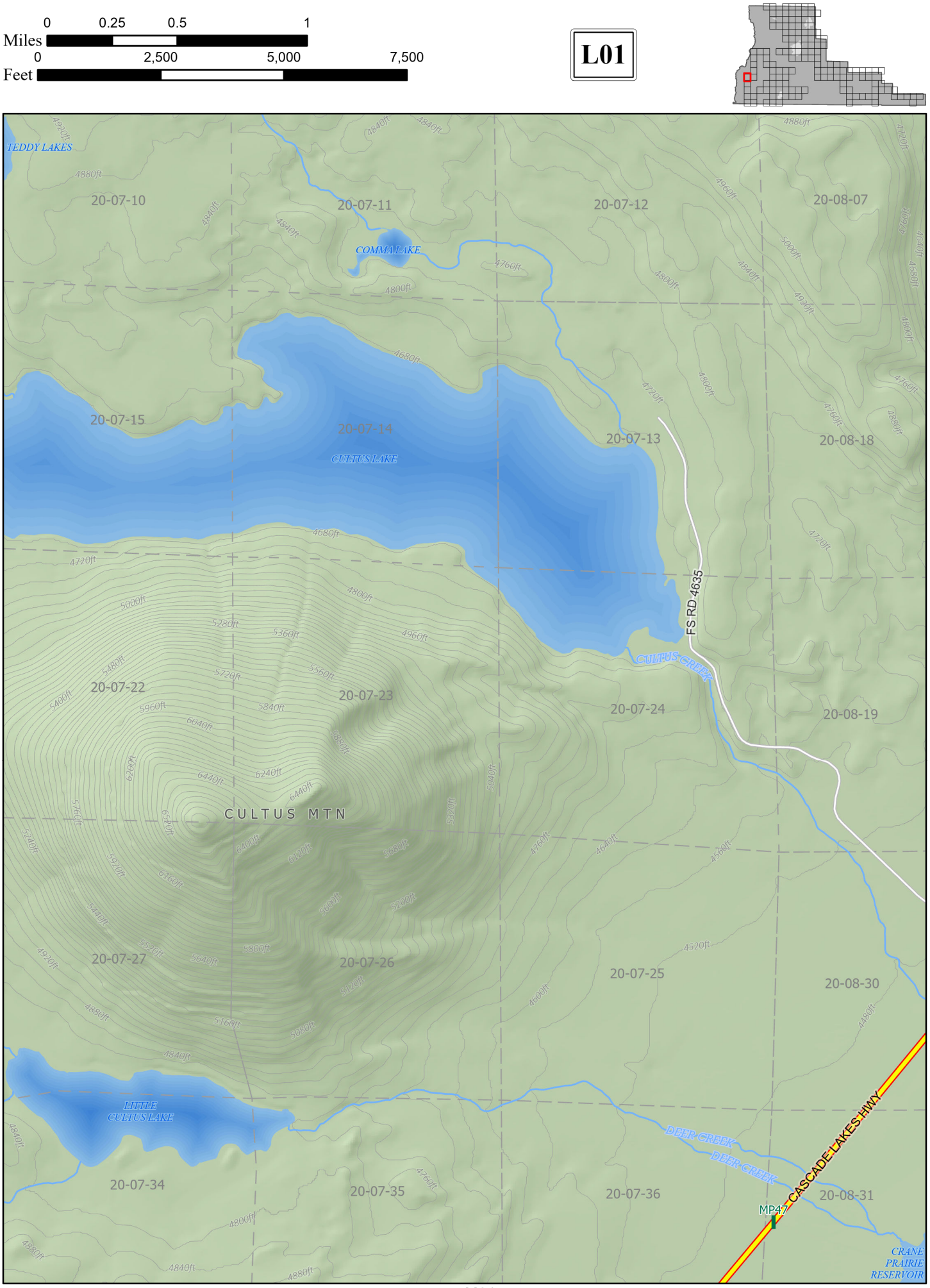
0 0.25 0.5 1
Miles
0 2,500 5,000 7,500
Feet
L01
K02
L02
M01
TEDDY LAKES
COMMA LAKE
CULTUS LAKE
LITTLE CULTUS LAKE
CULTUS MTN
FS RD 4635
CULTUS CREEK
DEER CREEK
CASCADE LAKES HWY
MP47
CRANE PRAIRIE RESERVOIR
20-07-10
20-07-11
20-07-12
20-08-07
20-07-15
20-07-14
20-07-13
20-08-18
20-07-22
20-07-23
20-07-24
20-08-19
20-07-27
20-07-26
20-07-25
20-08-30
20-07-34
20-07-35
20-07-36
20-08-31

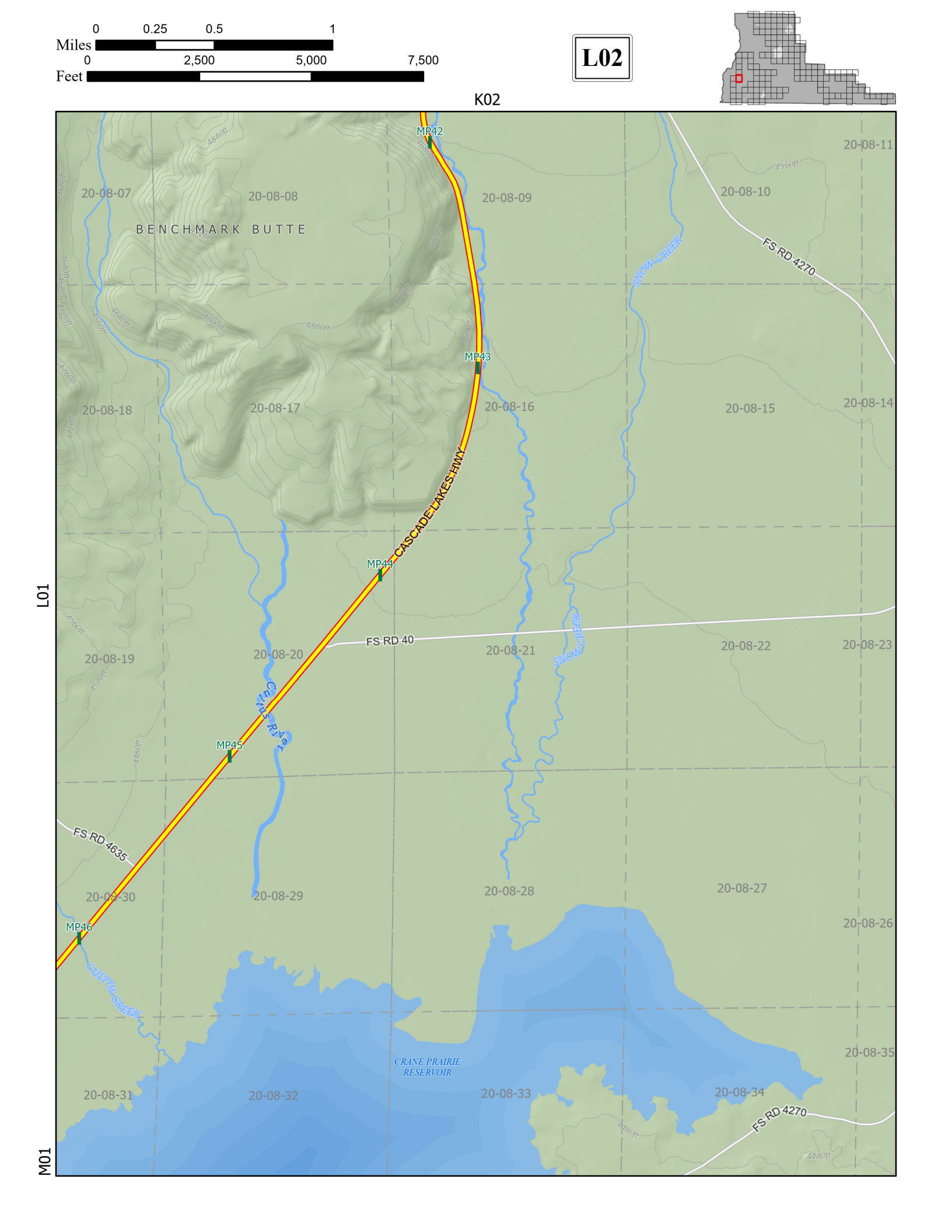
0 0.25 0.5 1
Miles
0 2,500 5,000 7,500
Feet
L02
K02
L01
M01
MP42
MP43
MP44
MP45
MP46
CASCADE LAKES HWY
FS RD 40
FS RD 4635
FS RD 4270
BENCHMARK BUTTE
SNOW CREEK
CULTUS CREEK
CRANE PRAIRIE RESERVOIR
20-08-07
20-08-08
20-08-09
20-08-10
20-08-11
20-08-14
20-08-15
20-08-16
20-08-17
20-08-18
20-08-19
20-08-20
20-08-21
20-08-22
20-08-23
20-08-26
20-08-27
20-08-28
20-08-29
20-08-30
20-08-31
20-08-32
20-08-33
20-08-34
20-08-35

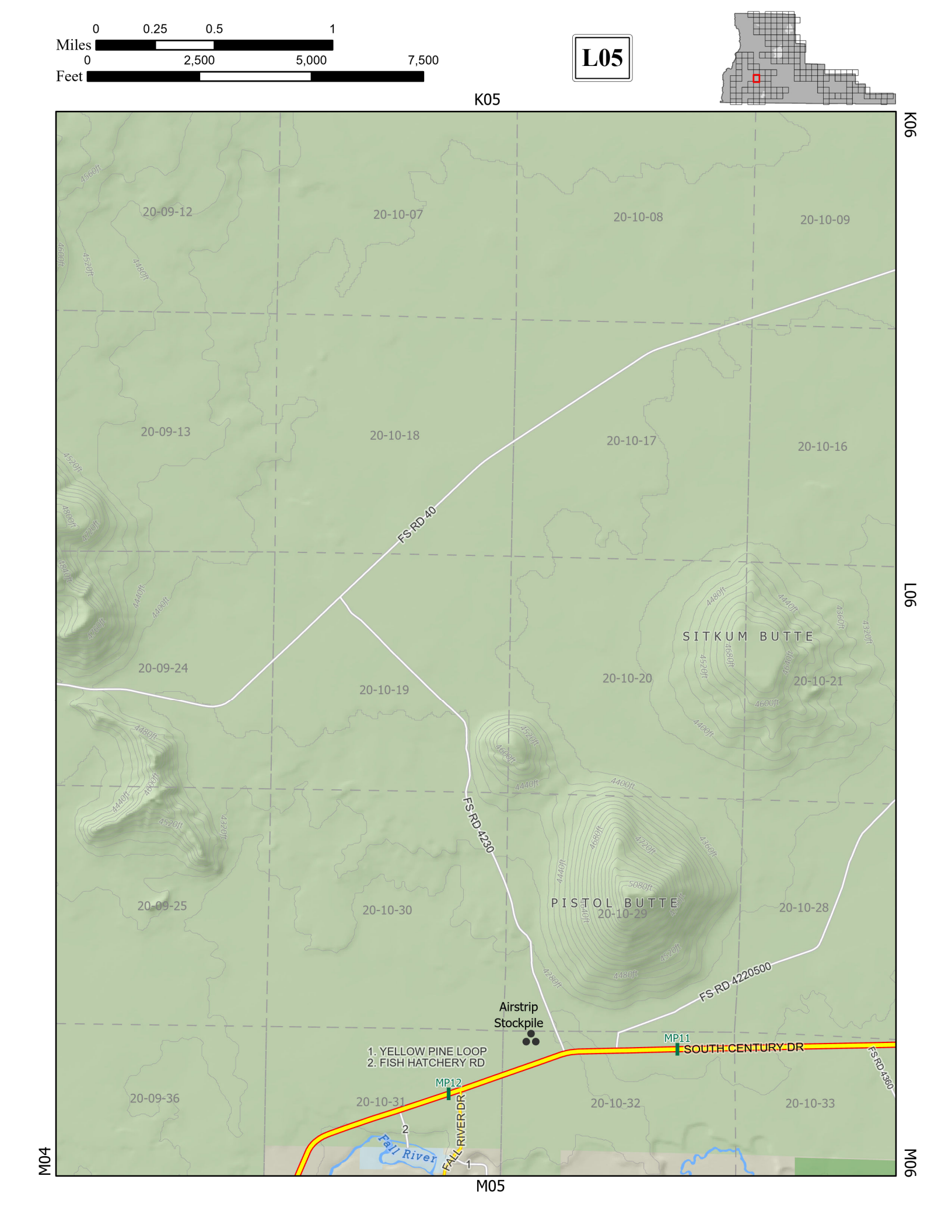
0 0.25 0.5 1
Miles
0 2,500 5,000 7,500
Feet
L05
K05
K06
L06
M04
M05
M06
20-09-12
20-10-07
20-10-08
20-10-09
20-09-13
20-10-18
20-10-17
20-10-16
20-09-24
20-10-19
20-10-20
20-10-21
20-09-25
20-10-30
20-10-29
20-10-28
20-09-36
20-10-31
20-10-32
20-10-33
FS RD 40
FS RD 4230
FS RD 4220500
FS RD 4360
SITKUM BUTTE
PISTOL BUTTE
Airstrip
Stockpile
1. YELLOW PINE LOOP
2. FISH HATCHERY RD
MP11
SOUTH CENTURY DR
MP12
FALL RIVER DR
Fall River
1
2

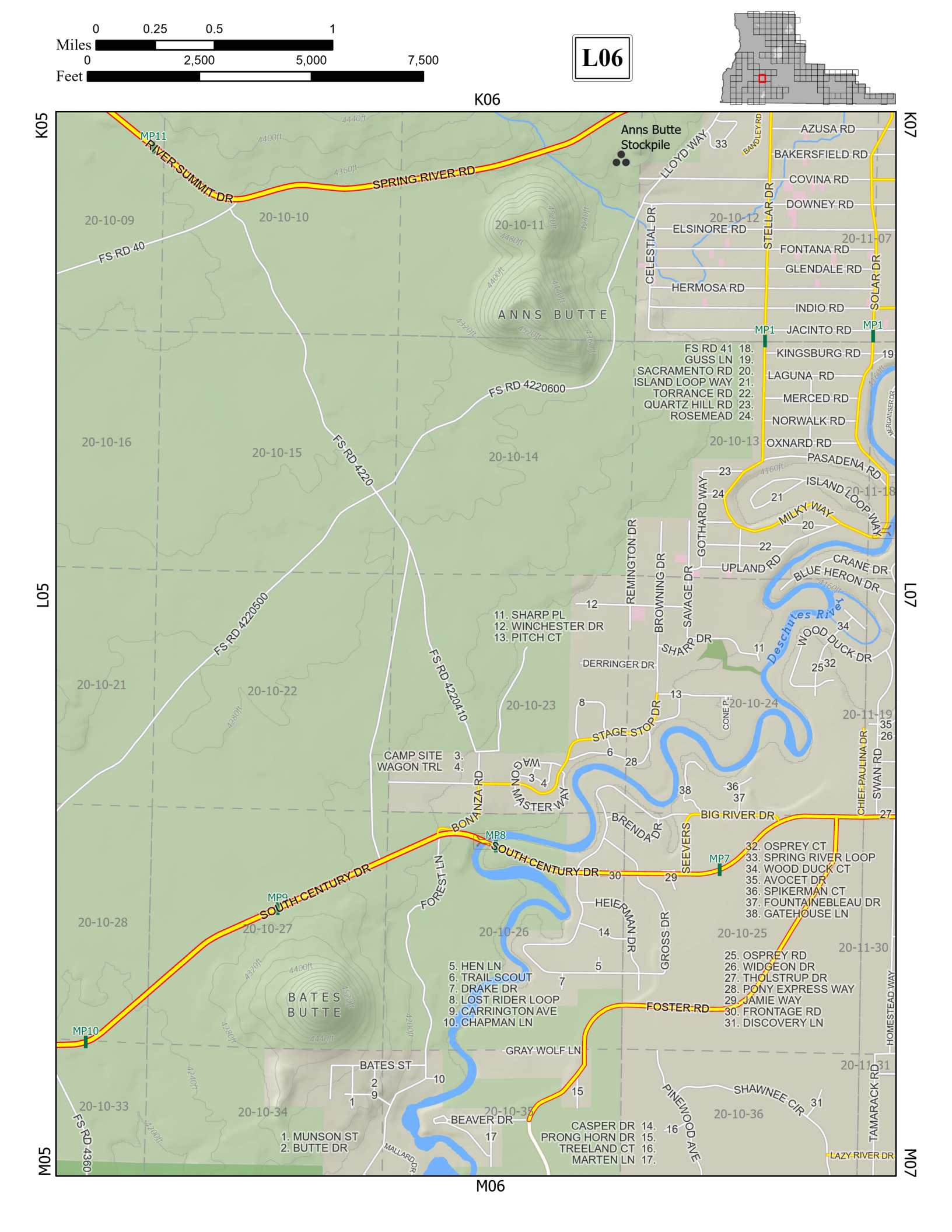
0 0.25 0.5 1
Miles
0 2,500 5,000 7,500
Feet
L06
K06
K05
K07
L05
L07
M05
M06
M07
MP11
RIVER SUMMIT DR
SPRING RIVER RD
Anns Butte Stockpile
LLOYD WAY
BAMDLEY RD
AZUSA RD
BAKERSFIELD RD
COVINA RD
DOWNEY RD
ELSINORE RD
FONTANA RD
GLENDALE RD
HERMOSA RD
INDIO RD
JACINTO RD
KINGSBURG RD
LAGUNA RD
MERCED RD
NORWALK RD
OXNARD RD
PASADENA RD
ISLAND LOOP WAY
MILKY WAY
UPLAND RD
CRANE DR
BLUE HERON DR
Deschutes River
WOOD DUCK DR
SHARP DR
DERRINGER DR
STAGE STOP DR
BIG RIVER DR
SOUTH CENTURY DR
BONANZA RD
WAGON MASTER WAY
BRENDA DR
SEEVERS
HEIERMAN DR
GROSS DR
FOSTER RD
GRAY WOLF LN
BATES ST
BEAVER DR
SHAWNEE CIR
PINEWOOD AVE
TAMARACK RD
HOMESTEAD WAY
SWAN RD
CHIEF PAULINA DR
LAZY RIVER DR
MALLARD DR
FOREST LN
REMINGTON DR
BROWNING DR
SAVAGE DR
GOTHARD WAY
STELLAR DR
CELESTIAL DR
SOLAR DR
BERGANISER DR
FS RD 40
FS RD 4220600
FS RD 4220
FS RD 4220500
FS RD 4220410
FS RD 4360
ANNS BUTTE
BATES BUTTE
20-10-09
20-10-10
20-10-11
20-10-12
20-10-13
20-10-14
20-10-15
20-10-16
20-10-21
20-10-22
20-10-23
20-10-24
20-10-25
20-10-26
20-10-27
20-10-28
20-10-33
20-10-34
20-10-35
20-10-36
20-11-07
20-11-18
20-11-19
20-11-30
20-11-31
MP1
MP7
MP8
MP9
MP10
18. GUSS LN
19. SACRAMENTO RD
20. ISLAND LOOP WAY
21. TORRANCE RD
22. QUARTZ HILL RD
23. ROSEMEAD
24.
11. SHARP PL
12. WINCHESTER DR
13. PITCH CT
CAMP SITE 3.
WAGON TRL 4.
32. OSPREY CT
33. SPRING RIVER LOOP
34. WOOD DUCK CT
35. AVOCET DR
36. SPIKERMAN CT
37. FOUNTAINEBLEAU DR
38. GATEHOUSE LN
25. OSPREY RD
26. WIDGEON DR
27. THOLSTRUP DR
28. PONY EXPRESS WAY
29. JAMIE WAY
30. FRONTAGE RD
31. DISCOVERY LN
5. HEN LN
6. TRAIL SCOUT
7. DRAKE DR
8. LOST RIDER LOOP
9. CARRINGTON AVE
10. CHAPMAN LN
1. MUNSON ST
2. BUTTE DR
CASPER DR 14.
PRONG HORN DR 15.
TREELAND CT 16.
MARTEN LN 17.
CONF P

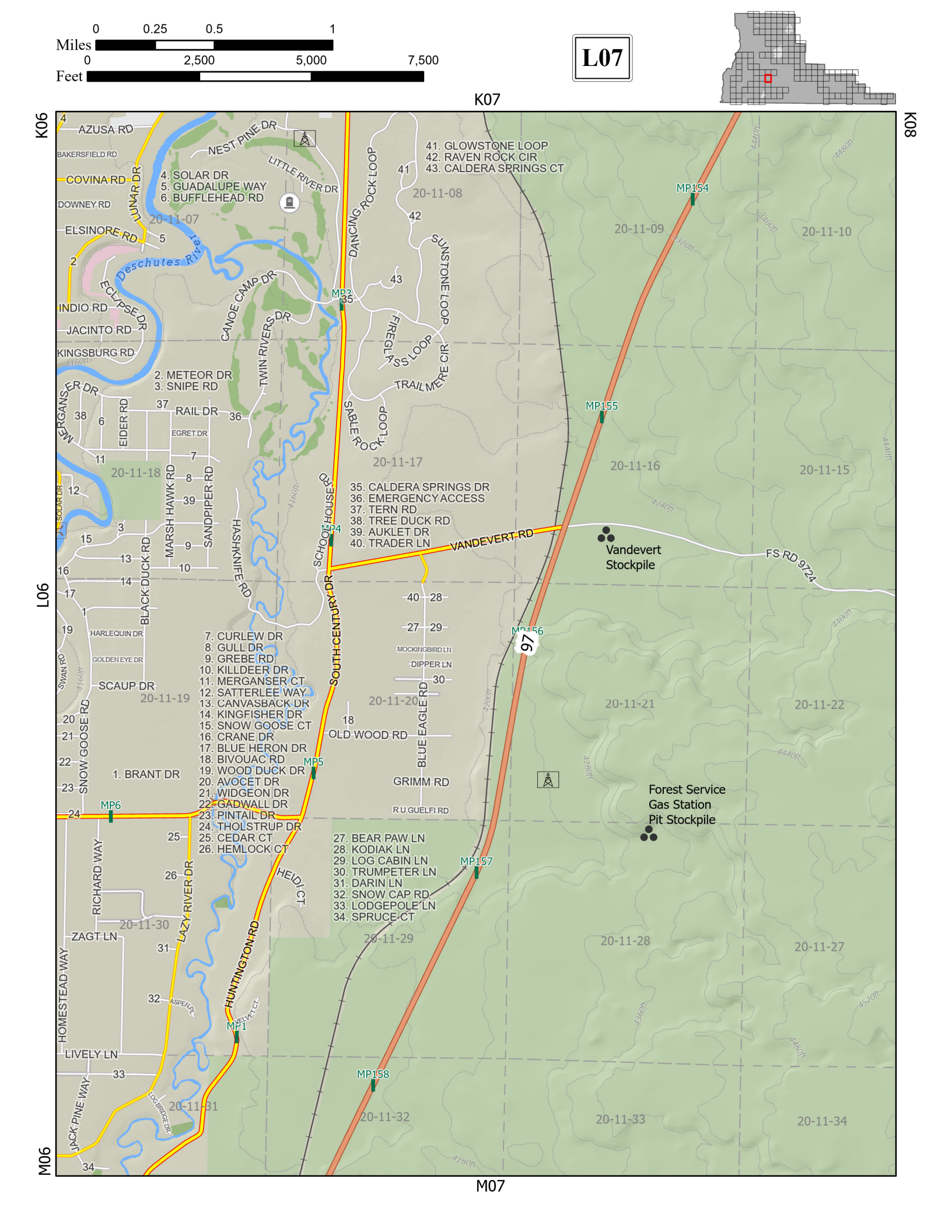
0 0.25 0.5 1
Miles
0 2,500 5,000 7,500
Feet
L07
K07
K06
K08
L06
M06
M07
AZUSA RD
BAKERSFIELD RD
COVINA RD
DOWNEY RD
ELSINORE RD
INDIO RD
JACINTO RD
KINGSBURG RD
NEST PINE DR
LITTLE RIVER DR
LUNAR DR
ECLIPSE RD
Deschutes River
CANOE CAMP DR
TWIN RIVERS DR
DANCING ROCK LOOP
SUNSTONE LOOP
FIRE GLASS LOOP
TRAILMERE CIR
SABLE ROCK LOOP
SCHOOL HOUSE RD
SOUTH CENTURY DR
VANDEVERT RD
FS RD 9724
Vandevert Stockpile
Forest Service Gas Station Pit Stockpile
97
MP154
MP155
MP156
MP157
MP158
MP1
MP2
MP3
MP4
MP5
MP6
20-11-07
20-11-08
20-11-09
20-11-10
20-11-15
20-11-16
20-11-17
20-11-18
20-11-19
20-11-20
20-11-21
20-11-22
20-11-27
20-11-28
20-11-29
20-11-30
20-11-31
20-11-32
20-11-33
20-11-34
4. SOLAR DR
5. GUADALUPE WAY
6. BUFFLEHEAD RD
41. GLOWSTONE LOOP
42. RAVEN ROCK CIR
43. CALDERA SPRINGS CT
2. METEOR DR
3. SNIPE RD
RAIL DR
EGRET DR
EIDER RD
MERGANSER DR
35. CALDERA SPRINGS DR
36. EMERGENCY ACCESS
37. TERN RD
38. TREE DUCK RD
39. AUKLET DR
40. TRADER LN
MARSH HAWK RD
SANDPIPER RD
HASKNIFE RD
BLACK DUCK RD
SOLAR DR
HARLEQUIN DR
GOLDEN EYE DR
SWAN RD
SCAUP DR
SNOW GOOSE RD
7. CURLEW DR
8. GULL DR
9. GREBE RD
10. KILLDEER DR
11. MERGANSER CT
12. SATTERLEE WAY
13. CANVASBACK DR
14. KINGFISHER DR
15. SNOW GOOSE CT
16. CRANE DR
17. BLUE HERON DR
18. BIVOUAC RD
19. WOOD DUCK DR
20. AVOCET DR
21. WIDGEON DR
22. GADWALL DR
23. PINTAIL DR
24. THOLSTRUP DR
25. CEDAR CT
26. HEMLOCK CT
1. BRANT DR
MOCKINGBIRD LN
DIPPER LN
OLD WOOD RD
BLUE EAGLE RD
GRIMM RD
R U GUELFI RD
27. BEAR PAW LN
28. KODIAK LN
29. LOG CABIN LN
30. TRUMPETER LN
31. DARIN LN
32. SNOW CAP RD
33. LODGEPOLE LN
34. SPRUCE CT
HEIDI CT
HUNTINGTON RD
LAZY RIVER DR
RICHARD WAY
ZAGT LN
HOMESTEAD WAY
ASPEN PL
VELVET CT
LIVELY LN
JACK PINE WAY
LOG BRIDGE DR

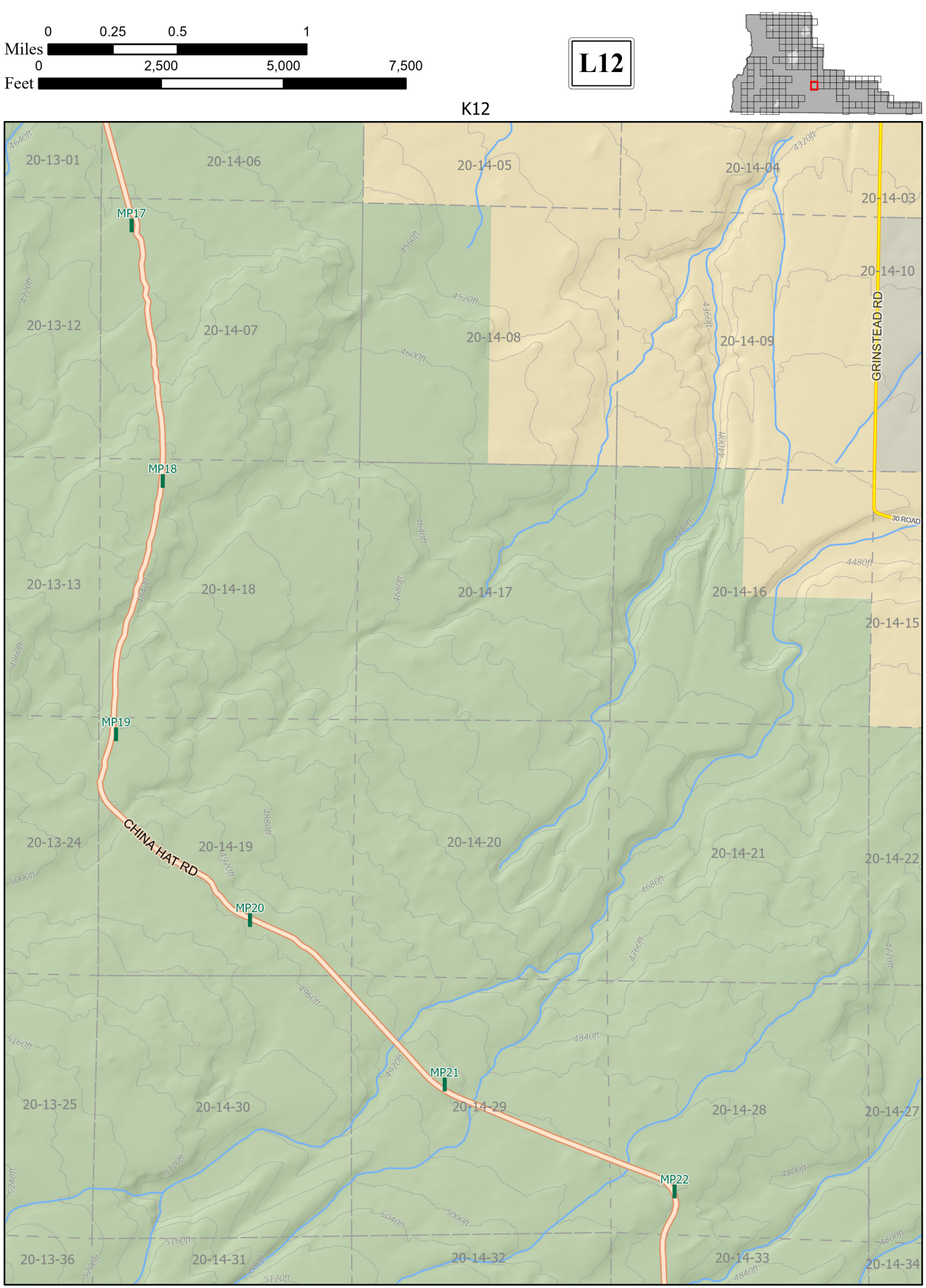
0 0.25 0.5 1
Miles
0 2,500 5,000 7,500
Feet
L12
K12
K13
L13
MP17
MP18
MP19
MP20
MP21
MP22
CHINA HAT RD
GRINSTEAD RD
30 ROAD
20-13-01
20-14-06
20-14-05
20-14-04
20-14-03
20-14-10
20-13-12
20-14-07
20-14-08
20-14-09
20-13-13
20-14-18
20-14-17
20-14-16
20-14-15
20-13-24
20-14-19
20-14-20
20-14-21
20-14-22
20-13-25
20-14-30
20-14-29
20-14-28
20-14-27
20-13-36
20-14-31
20-14-32
20-14-33
20-14-34

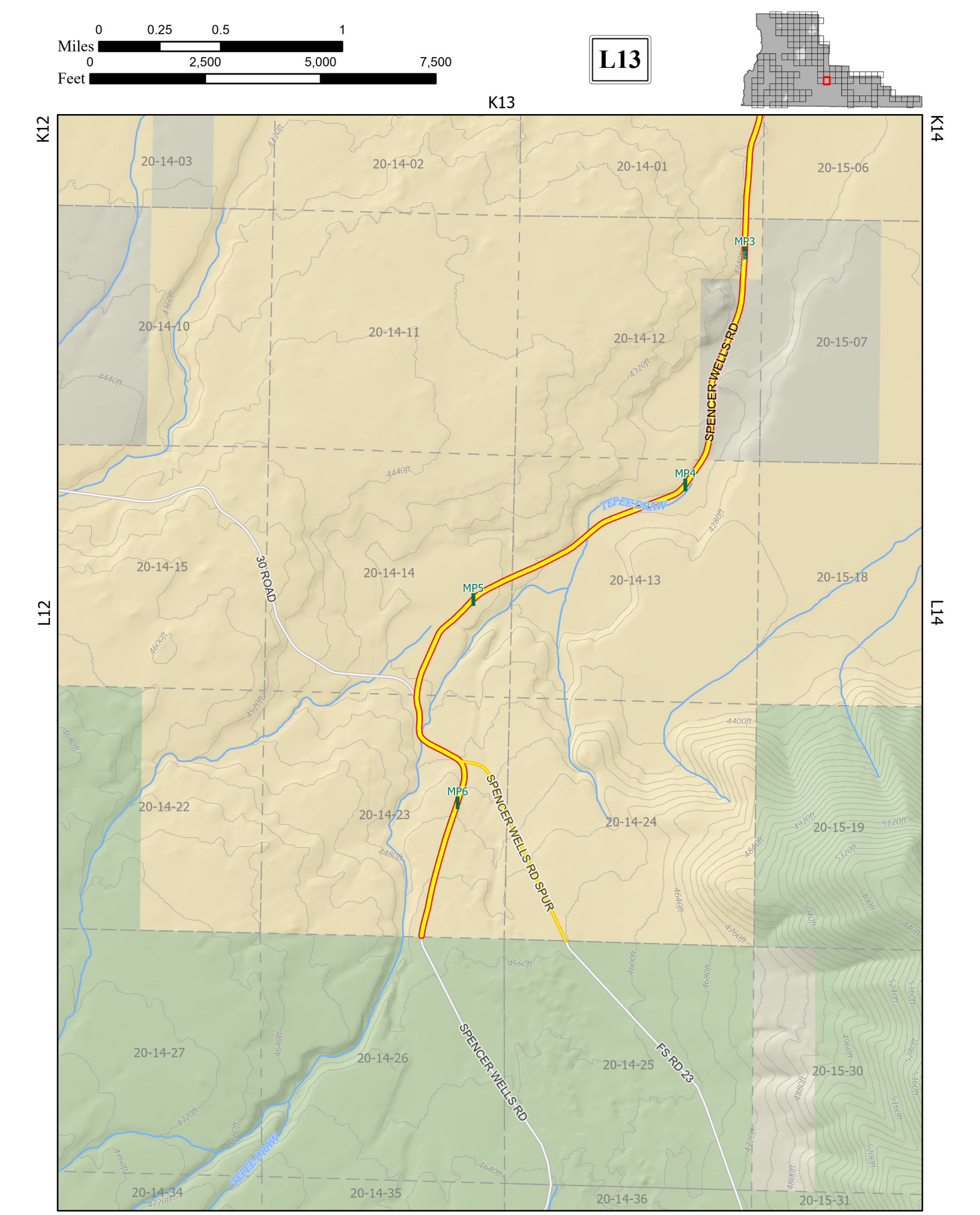
0 0.25 0.5 1
Miles
0 2,500 5,000 7,500
Feet
L13
K13
K12
K14
L12
L14
20-14-03
20-14-02
20-14-01
20-15-06
20-14-10
20-14-11
20-14-12
20-15-07
20-14-15
20-14-14
20-14-13
20-15-18
20-14-22
20-14-23
20-14-24
20-15-19
20-14-27
20-14-26
20-14-25
20-15-30
20-14-34
20-14-35
20-14-36
20-15-31
MP3
MP4
MP5
MP6
SPENCER WELLS RD
SPENCER WELLS RD SPUR
30 ROAD
FS RD 23
TEPEE DRAW

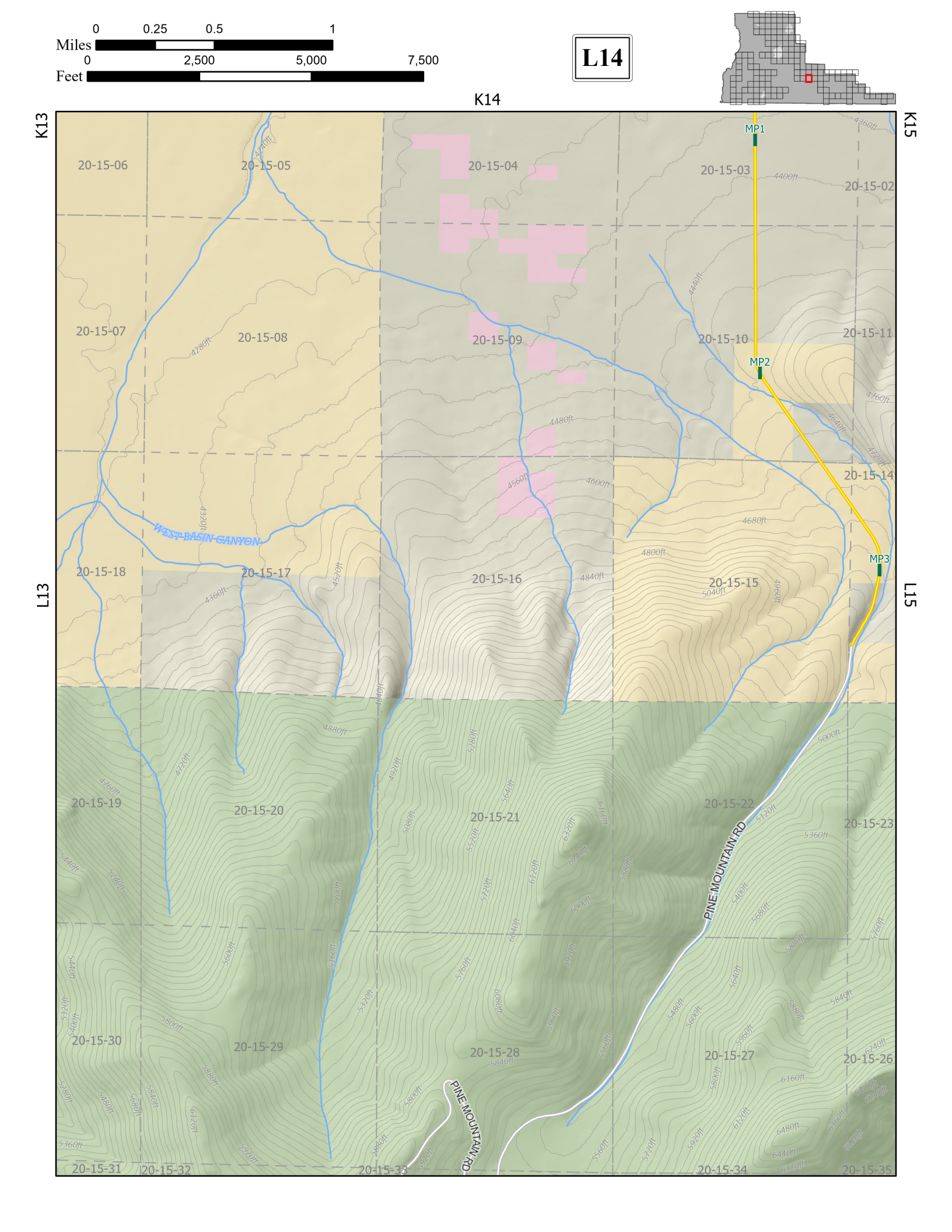
0 0.25 0.5 1
Miles
0 2,500 5,000 7,500
Feet
L14
K13
K14
K15
L13
L15
MP1
MP2
MP3
20-15-06
20-15-05
20-15-04
20-15-03
20-15-02
20-15-07
20-15-08
20-15-09
20-15-10
20-15-11
20-15-14
20-15-18
20-15-17
20-15-16
20-15-15
20-15-19
20-15-20
20-15-21
20-15-22
20-15-23
20-15-30
20-15-29
20-15-28
20-15-27
20-15-26
20-15-31
20-15-32
20-15-33
20-15-34
20-15-35
WEST BASIN CANYON
PINE MOUNTAIN RD
PINE MOUNTAIN RD

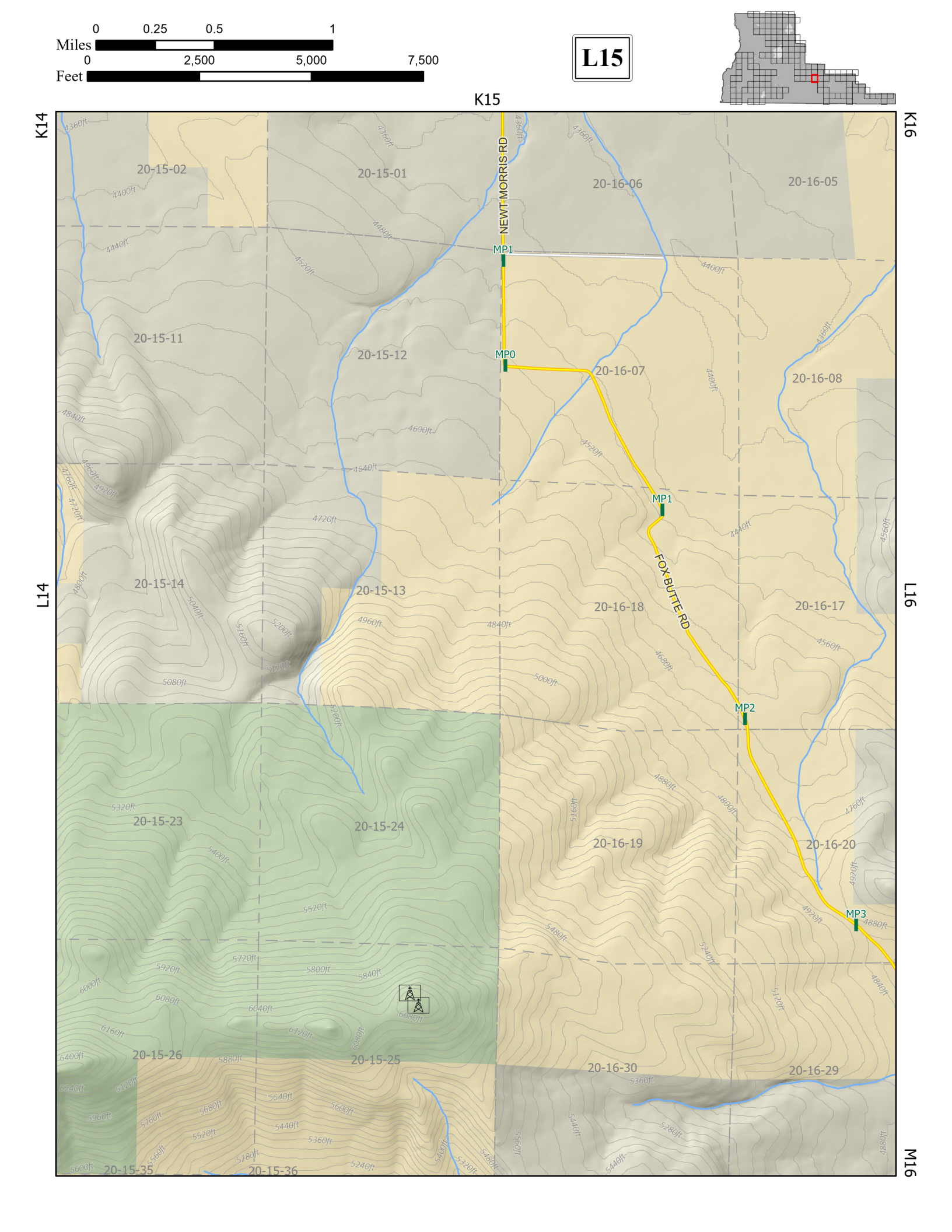
0 0.25 0.5 1
Miles
0 2,500 5,000 7,500
Feet
L15
K15
K14
K16
L14
L16
M16
NEWT MORRIS RD
FOX BUTTE RD
MP0
MP1
MP1
MP2
MP3
20-15-02
20-15-01
20-16-06
20-16-05
20-15-11
20-15-12
20-16-07
20-16-08
20-15-14
20-15-13
20-16-18
20-16-17
20-15-23
20-15-24
20-16-19
20-16-20
20-15-26
20-15-25
20-16-30
20-16-29
20-15-35
20-15-36

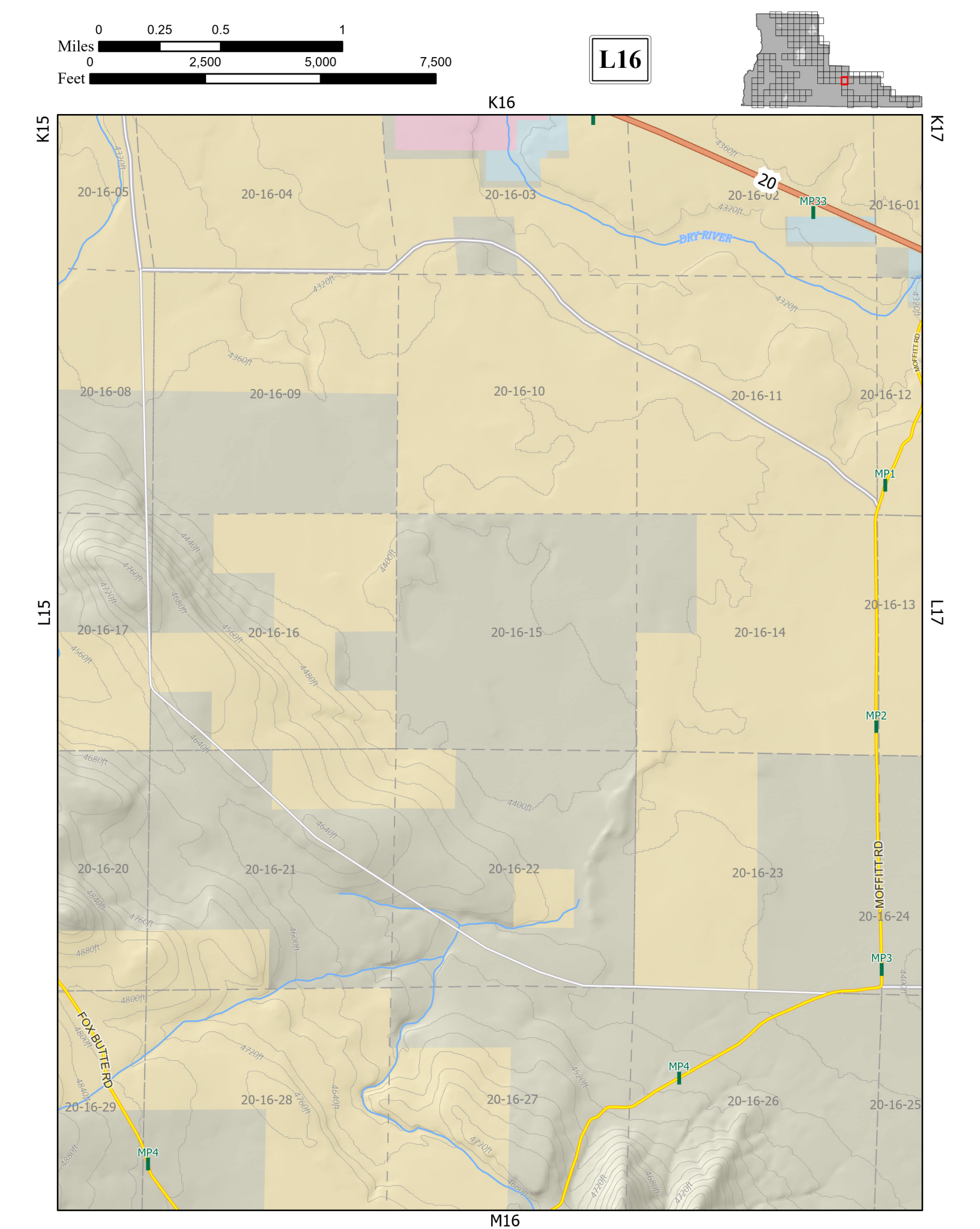
0 0.25 0.5 1
Miles
0 2,500 5,000 7,500
Feet
L16
K16
K15
K17
L15
L17
M16
20-16-05
20-16-04
20-16-03
20-16-02
20-16-01
20-16-08
20-16-09
20-16-10
20-16-11
20-16-12
20-16-17
20-16-16
20-16-15
20-16-14
20-16-13
20-16-20
20-16-21
20-16-22
20-16-23
20-16-24
20-16-29
20-16-28
20-16-27
20-16-26
20-16-25
20
MP33
MP1
MP2
MP3
MP4
MP4
DRY RIVER
MOFFITT RD
MOFFITT RD
FOX BUTTE RD

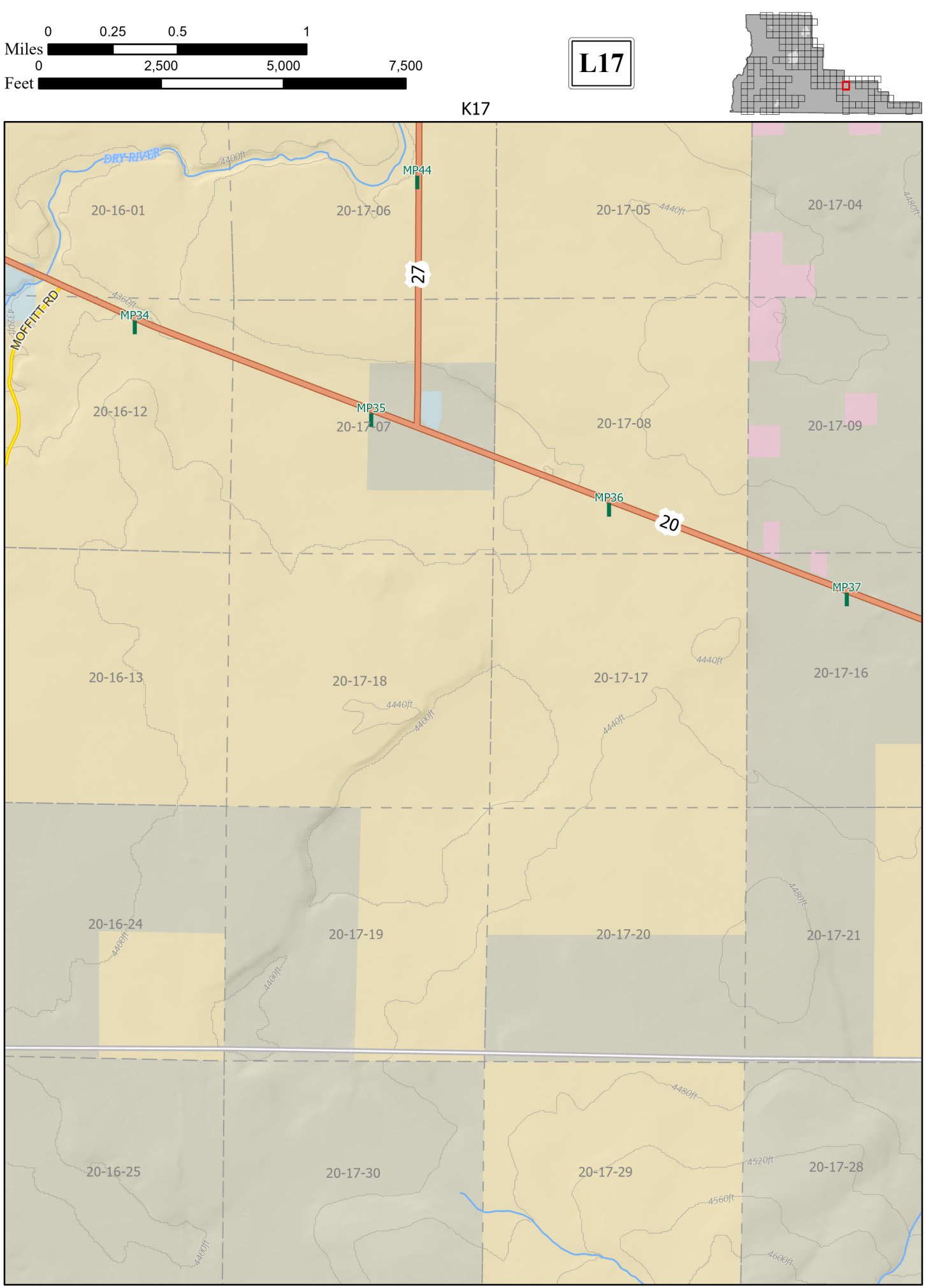
0 0.25 0.5 1
Miles
0 2,500 5,000 7,500
Feet
L17
K17
K16
K18
L16
M16
DRY RIVER
MOFFITT RD
MP34
MP35
MP36
MP37
MP44
27
20
20-16-01
20-17-06
20-17-05
20-17-04
20-16-12
20-17-07
20-17-08
20-17-09
20-16-13
20-17-18
20-17-17
20-17-16
20-16-24
20-17-19
20-17-20
20-17-21
20-16-25
20-17-30
20-17-29
20-17-28
4400ft
4440ft
4480ft
4520ft
4560ft
4600ft
4360ft
4320ft

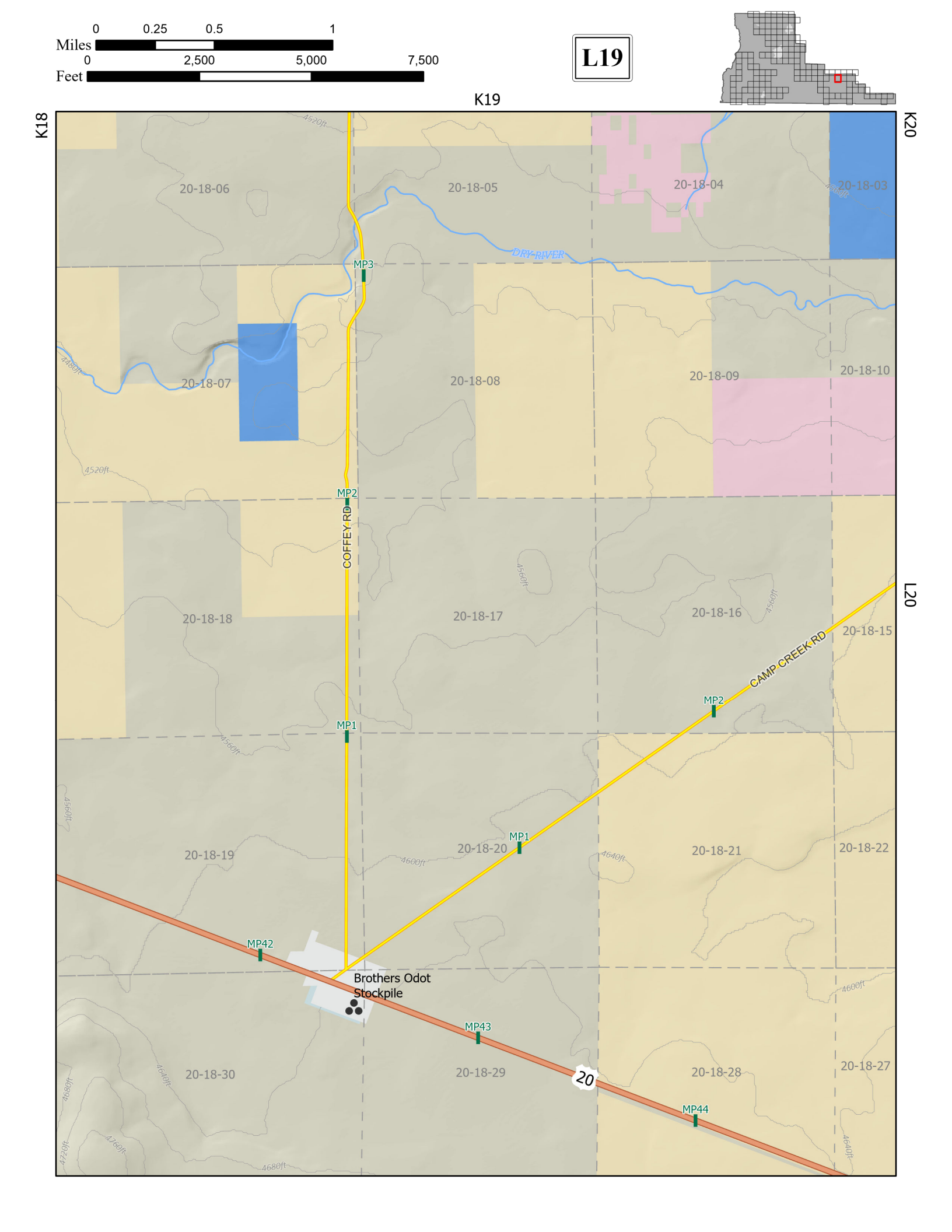
0 0.25 0.5 1
Miles
0 2,500 5,000 7,500
Feet
L19
K19
K18
K20
L20
20-18-06
20-18-05
20-18-04
20-18-03
20-18-07
20-18-08
20-18-09
20-18-10
20-18-18
20-18-17
20-18-16
20-18-15
20-18-19
20-18-20
20-18-21
20-18-22
20-18-30
20-18-29
20-18-28
20-18-27
DRY RIVER
COFFEY RD
CAMP CREEK RD
MP1
MP2
MP3
MP42
MP43
MP44
Brothers Odot Stockpile
20

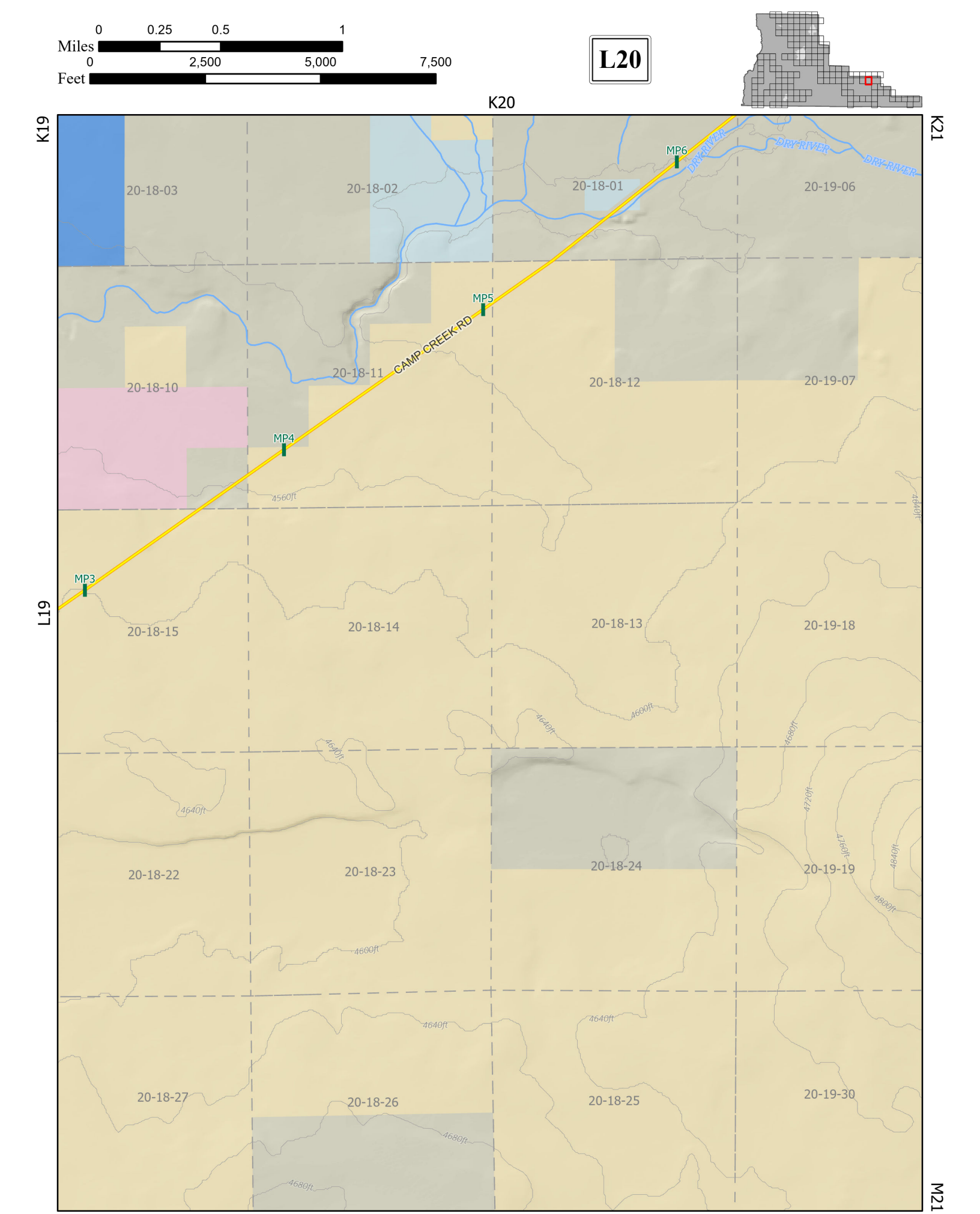
0 0.25 0.5 1
Miles
0 2,500 5,000 7,500
Feet
L20
K20
K19
K21
L19
M21
MP3
MP4
MP5
MP6
CAMP CREEK RD
DRY RIVER
DRY RIVER
DRY RIVER
20-18-01
20-18-02
20-18-03
20-18-10
20-18-11
20-18-12
20-18-13
20-18-14
20-18-15
20-18-22
20-18-23
20-18-24
20-18-25
20-18-26
20-18-27
20-19-06
20-19-07
20-19-18
20-19-19
20-19-30
4560ft
4600ft
4640ft
4680ft
4720ft
4760ft
4800ft
4840ft

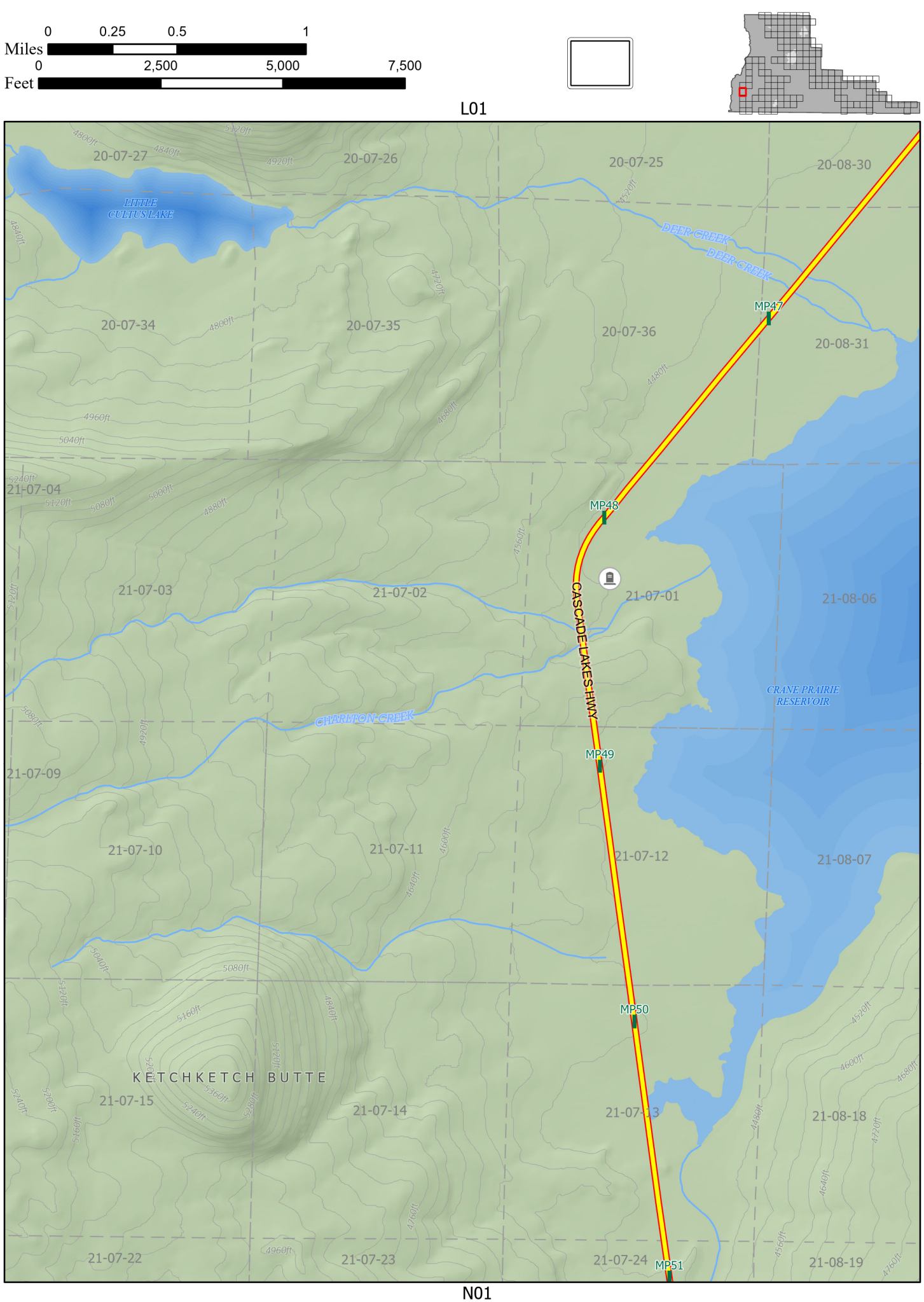
0 0.25 0.5 1
Miles
0 2,500 5,000 7,500
Feet
L01
L02
N01
LITTLE CULTUS LAKE
DEER CREEK
DEER CREEK
CHARLTON CREEK
CASCADE LAKES HWY
CRANE PRAIRIE RESERVOIR
KETCHKETCH BUTTE
MP47
MP48
MP49
MP50
MP51
20-07-27
20-07-26
20-07-25
20-08-30
20-07-34
20-07-35
20-07-36
20-08-31
21-07-04
21-07-03
21-07-02
21-07-01
21-08-06
21-07-09
21-07-10
21-07-11
21-07-12
21-08-07
21-07-15
21-07-14
21-07-13
21-08-18
21-07-22
21-07-23
21-07-24
21-08-19

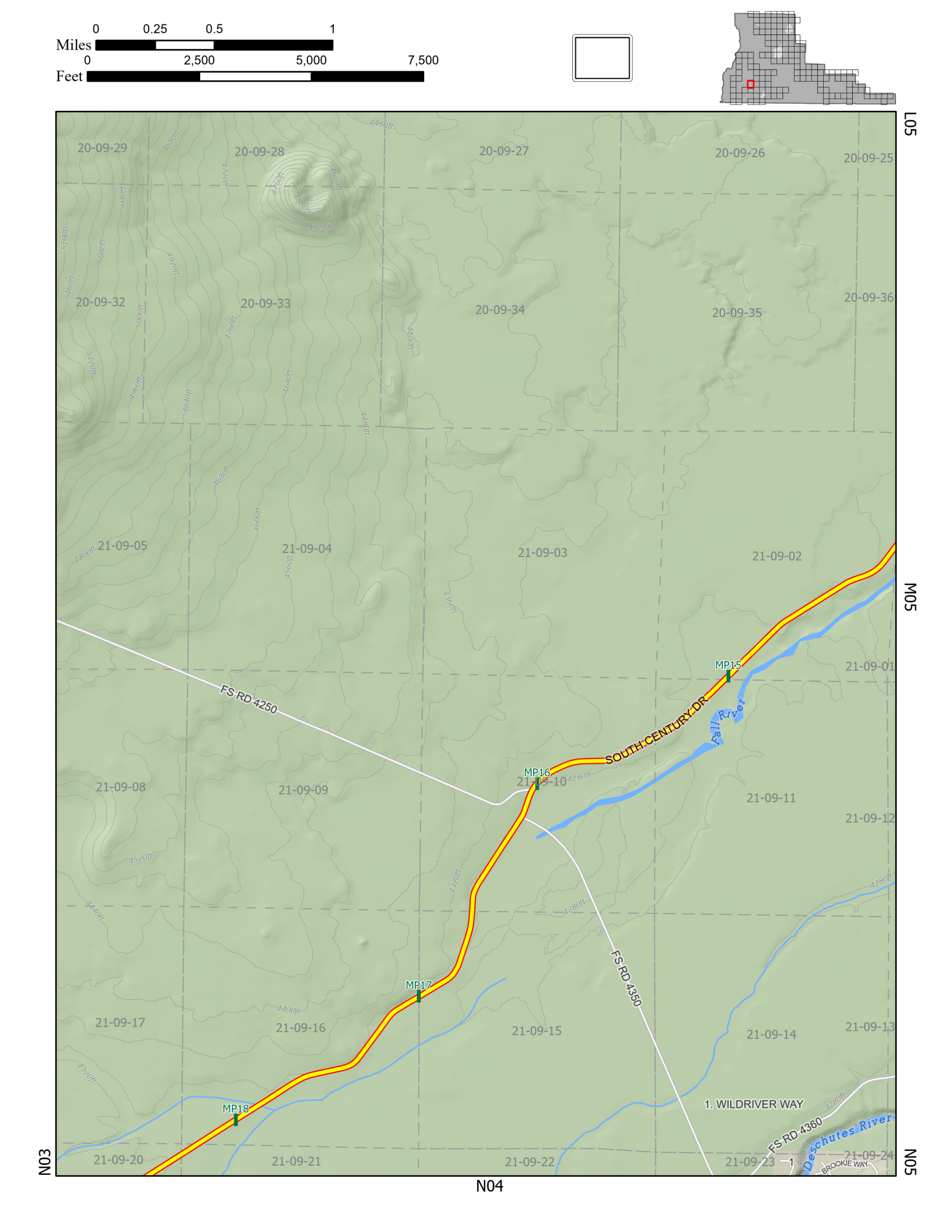
0 0.25 0.5 1
Miles
0 2,500 5,000 7,500
Feet
L05
M05
N05
N04
N03
20-09-29
20-09-28
20-09-27
20-09-26
20-09-25
20-09-32
20-09-33
20-09-34
20-09-35
20-09-36
21-09-05
21-09-04
21-09-03
21-09-02
21-09-01
21-09-08
21-09-09
21-09-10
21-09-11
21-09-12
21-09-17
21-09-16
21-09-15
21-09-14
21-09-13
21-09-20
21-09-21
21-09-22
21-09-23
21-09-24
MP15
MP16
MP17
MP18
FS RD 4250
SOUTH CENTURY DR
Fall River
FS RD 4350
1. WILDRIVER WAY
FS RD 4360
Deschutes River
BROOKIE WAY

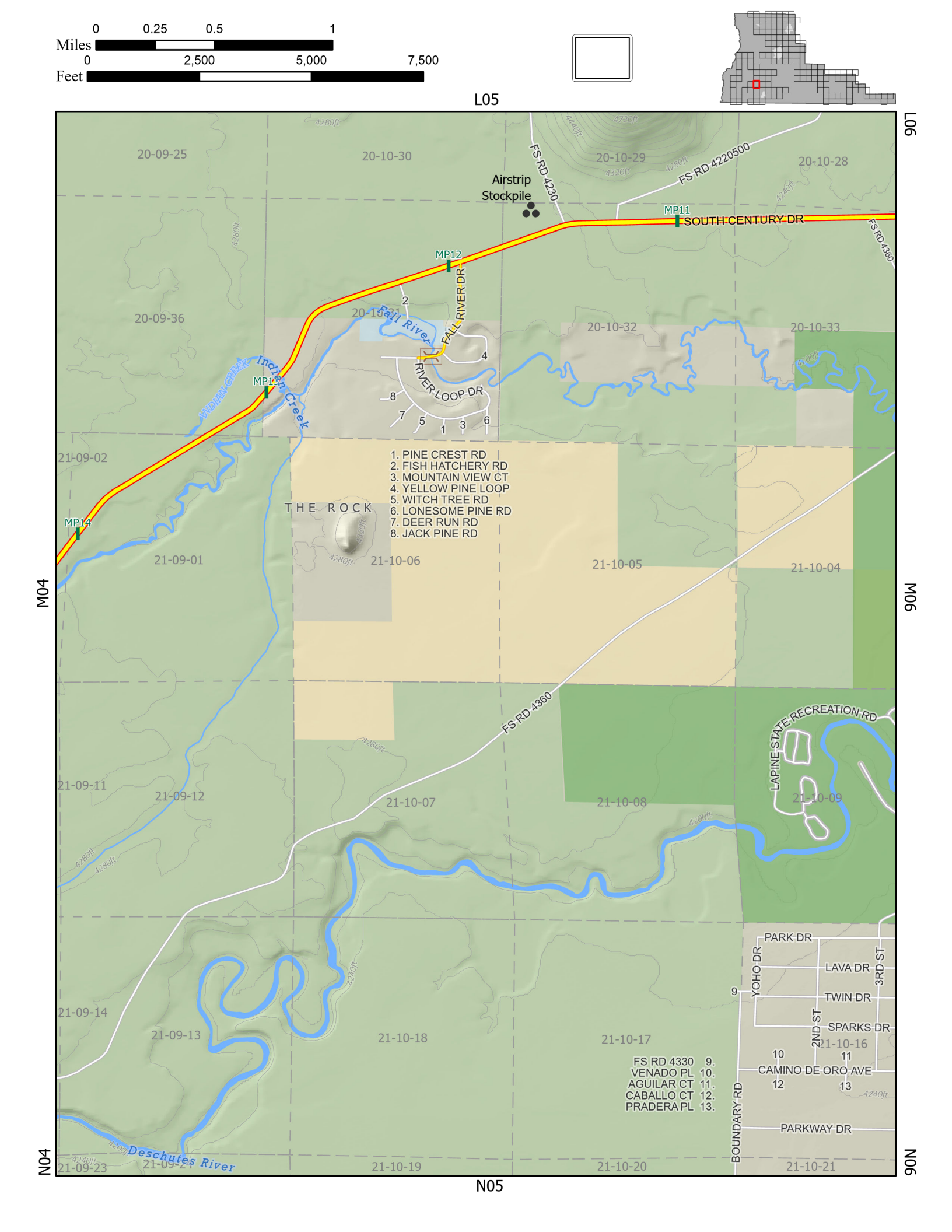
0 0.25 0.5 1
Miles
0 2,500 5,000 7,500
Feet
L05
L06
M04
M06
N04
N05
N06
Airstrip
Stockpile
FS RD 4230
FS RD 4220500
FS RD 4360
MP11
SOUTH CENTURY DR
MP12
FALL RIVER DR
RIVER LOOP DR
MP13
MP14
Indian Creek
Fall River
Deschutes River
THE ROCK
1. PINE CREST RD
2. FISH HATCHERY RD
3. MOUNTAIN VIEW CT
4. YELLOW PINE LOOP
5. WITCH TREE RD
6. LONESOME PINE RD
7. DEER RUN RD
8. JACK PINE RD
LAPINE STATE RECREATION RD
PARK DR
LAVA DR
TWIN DR
SPARKS DR
CAMINO DE ORO AVE
PARKWAY DR
YOHO DR
3RD ST
2ND ST
BOUNDARY RD
9. FS RD 4330
10. VENADO PL
11. AGUILAR CT
12. CABALLO CT
13. PRADERA PL
20-09-25
20-10-30
20-10-29
20-10-28
20-09-36
20-10-32
20-10-33
21-09-02
21-09-01
21-10-06
21-10-05
21-10-04
21-09-11
21-09-12
21-10-07
21-10-08
21-10-09
21-09-14
21-09-13
21-10-18
21-10-17
21-09-23
21-09-24
21-10-19
21-10-20
21-10-21
21-10-16

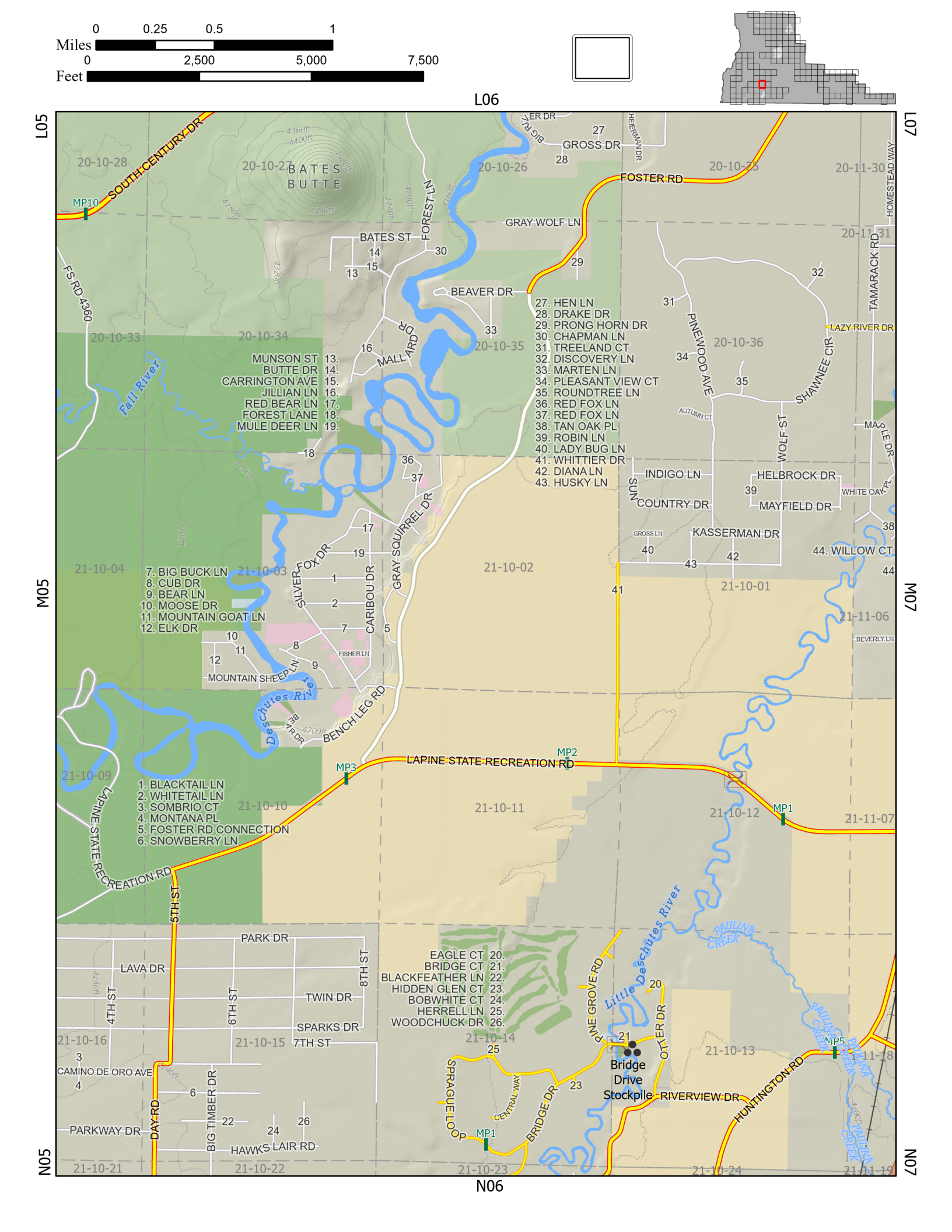
0 0.25 0.5 1
Miles
0 2,500 5,000 7,500
Feet
L06
L05
L07
M05
M07
N05
N07
N06
BATES BUTTE
SOUTH CENTURY DR
FOSTER RD
GRAY WOLF LN
BEAVER DR
GROSS DR
FOREST LN
MALLARD DR
FS RD 4360
Fall River
TAMARACK RD
HOMESTEAD WAY
LAZY RIVER DR
PINEWOOD AVE
SHAWNEE CIR
WOLF ST
MAPLE DR
WHITE OAK PL
AUTUMN CT
INDIGO LN
HELBROCK DR
SUN
COUNTRY DR
MAYFIELD DR
KASSERMAN DR
GROSS LN
44. WILLOW CT
GRAY SQUIRREL DR
SILVER FOX DR
CARIBOU DR
FISHER LN
MOUNTAIN SHEEP LN
BENCH LEG RD
Deschutes River
LAPINE STATE RECREATION RD
BEVERLY LN
PARK DR
LAVA DR
TWIN DR
SPARKS DR
7TH ST
8TH ST
6TH ST
4TH ST
5TH ST
CAMINO DE ORO AVE
PARKWAY DR
DAY RD
BIG TIMBER DR
HAWKS LAIR RD
EAGLE CT 20.
BRIDGE CT 21.
BLACKFEATHER LN 22.
HIDDEN GLEN CT 23.
BOBWHITE CT 24.
HERRELL LN 25.
WOODCHUCK DR 26.
SPRAGUE LOOP
CENTRAL WAY
BRIDGE DR
LANE GROVE RD
OTTER DR
Little Deschutes River
PAULINA CREEK
Bridge Drive Stockpile
RIVERVIEW DR
HUNTINGTON RD
MP1
MP2
MP3
MP5
MP10
27. HEN LN
28. DRAKE DR
29. PRONG HORN DR
30. CHAPMAN LN
31. TREELAND CT
32. DISCOVERY LN
33. MARTEN LN
34. PLEASANT VIEW CT
35. ROUNDTREE LN
36. RED FOX LN
37. RED FOX LN
38. TAN OAK PL
39. ROBIN LN
40. LADY BUG LN
41. WHITTIER DR
42. DIANA LN
43. HUSKY LN
MUNSON ST 13.
BUTTE DR 14.
CARRINGTON AVE 15.
JILLIAN LN 16.
RED BEAR LN 17.
FOREST LANE 18.
MULE DEER LN 19.
7. BIG BUCK LN
8. CUB DR
9. BEAR LN
10. MOOSE DR
11. MOUNTAIN GOAT LN
12. ELK DR
1. BLACKTAIL LN
2. WHITETAIL LN
3. SOMBRIO CT
4. MONTANA PL
5. FOSTER RD CONNECTION
6. SNOWBERRY LN
20-10-28
20-10-27
20-10-26
20-10-25
20-11-30
20-10-33
20-10-34
20-10-35
20-10-36
20-11-31
21-10-04
21-10-03
21-10-02
21-10-01
21-11-06
21-10-09
21-10-10
21-10-11
21-10-12
21-11-07
21-10-16
21-10-15
21-10-14
21-10-13
21-11-18
21-10-21
21-10-22
21-10-23
21-10-24
21-11-19

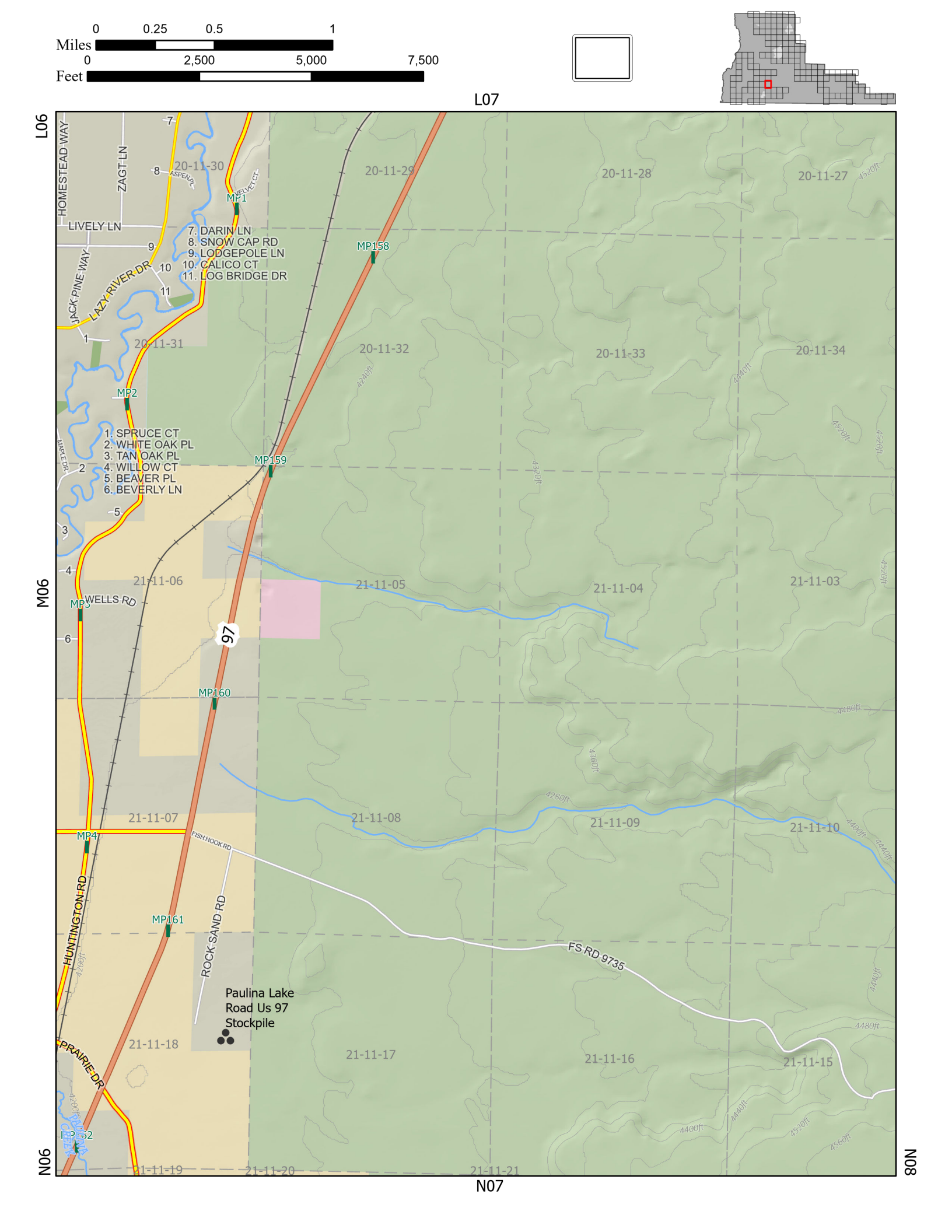
0 0.25 0.5 1
Miles
0 2,500 5,000 7,500
Feet
L07
L06
M06
N06
N07
N08
HOMESTEAD WAY
ZAGT LN
LIVELY LN
JACK PINE WAY
LAZY RIVER DR
MAPLE DR
ASPEN PL
VELVET CT
WELLS RD
FISH HOOK RD
HUNTINGTON RD
ROCK SAND RD
PRAIRIE DR
FS RD 9735
97
MP1
MP158
MP2
MP159
MP3
MP160
MP4
MP161
MP162
7. DARIN LN
8. SNOW CAP RD
9. LODGEPOLE LN
10. CALICO CT
11. LOG BRIDGE DR
1. SPRUCE CT
2. WHITE OAK PL
3. TAN OAK PL
4. WILLOW CT
5. BEAVER PL
6. BEVERLY LN
20-11-27
20-11-28
20-11-29
20-11-30
20-11-31
20-11-32
20-11-33
20-11-34
21-11-03
21-11-04
21-11-05
21-11-06
21-11-07
21-11-08
21-11-09
21-11-10
21-11-15
21-11-16
21-11-17
21-11-18
21-11-19
21-11-20
21-11-21
Paulina Lake
Road Us 97
Stockpile

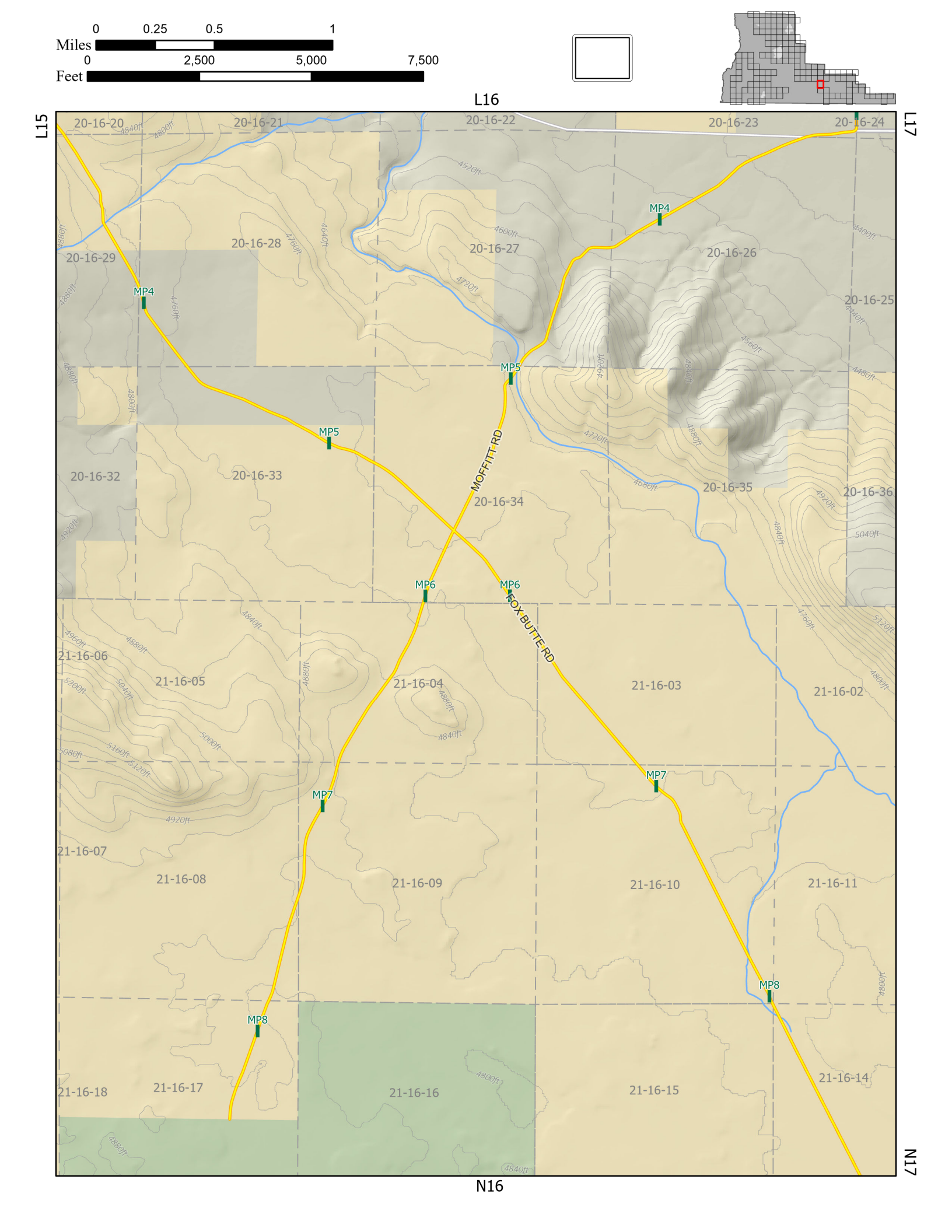
0 0.25 0.5 1
Miles
0 2,500 5,000 7,500
Feet
L16
L15
L17
N16
N17
20-16-20
20-16-21
20-16-22
20-16-23
20-16-24
20-16-25
20-16-26
20-16-27
20-16-28
20-16-29
20-16-32
20-16-33
20-16-34
20-16-35
20-16-36
21-16-02
21-16-03
21-16-04
21-16-05
21-16-06
21-16-07
21-16-08
21-16-09
21-16-10
21-16-11
21-16-14
21-16-15
21-16-16
21-16-17
21-16-18
MP4
MP5
MP6
MP7
MP8
MOFFITT RD
FOX BUTTE RD

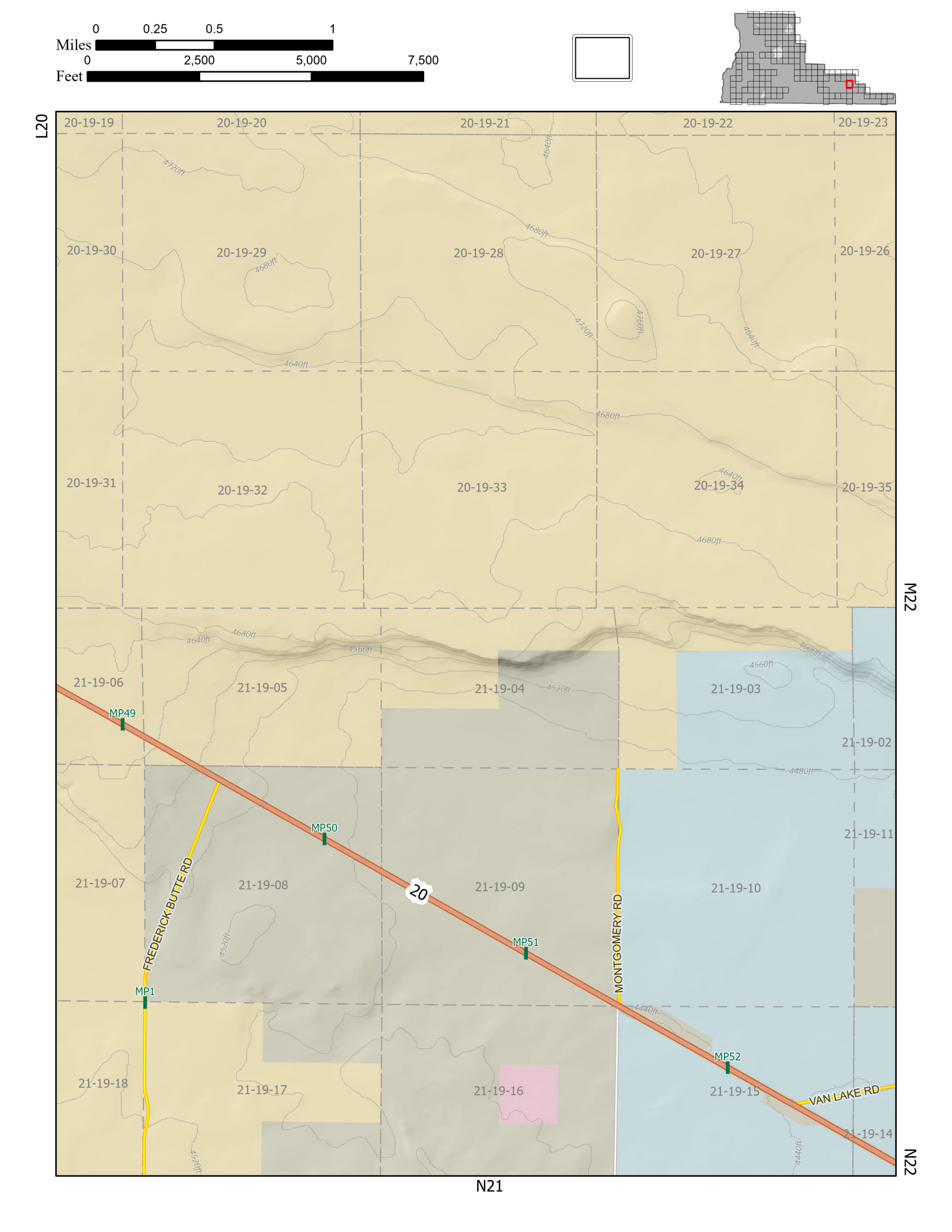
0 0.25 0.5 1
Miles
0 2,500 5,000 7,500
Feet
L20
M22
N22
N21
20-19-19
20-19-20
20-19-21
20-19-22
20-19-23
20-19-30
20-19-29
20-19-28
20-19-27
20-19-26
20-19-31
20-19-32
20-19-33
20-19-34
20-19-35
21-19-06
21-19-05
21-19-04
21-19-03
21-19-02
21-19-07
21-19-08
21-19-09
21-19-10
21-19-11
21-19-18
21-19-17
21-19-16
21-19-15
21-19-14
MP49
MP50
MP51
MP52
MP1
20
FREDERICK BUTTE RD
MONTGOMERY RD
VAN LAKE RD

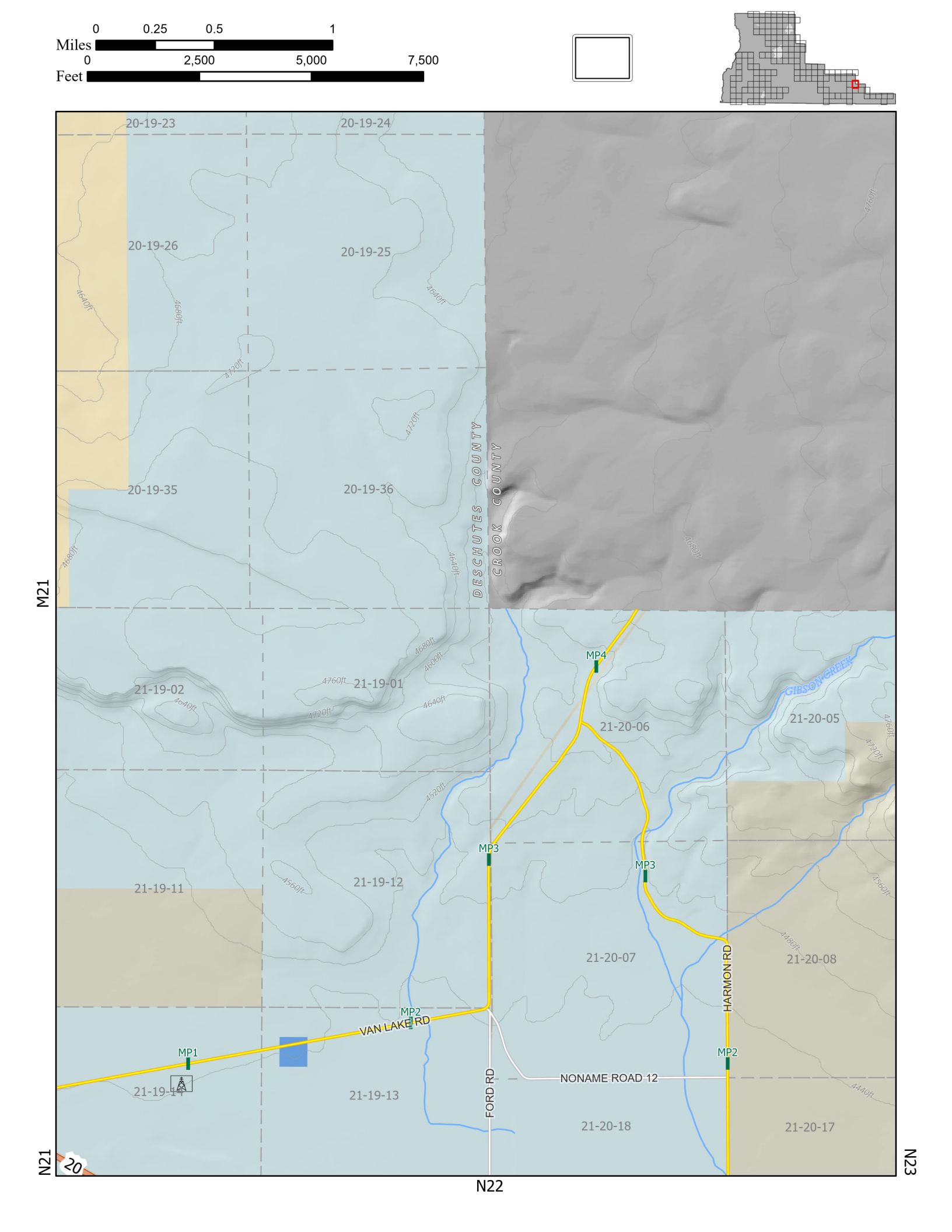
0 0.25 0.5 1
Miles
0 2,500 5,000 7,500
Feet
20-19-23
20-19-24
20-19-26
20-19-25
20-19-35
20-19-36
DESCHUTES COUNTY
CROOK COUNTY
21-19-02
21-19-01
21-20-06
21-20-05
GIBSON CREEK
21-19-11
21-19-12
21-20-07
21-20-08
21-19-14
21-19-13
21-20-18
21-20-17
MP1
MP2
MP3
MP3
MP4
MP2
VAN LAKE RD
HARMON RD
FORD RD
NONAME ROAD 12
M21
N21
N22
N23
20

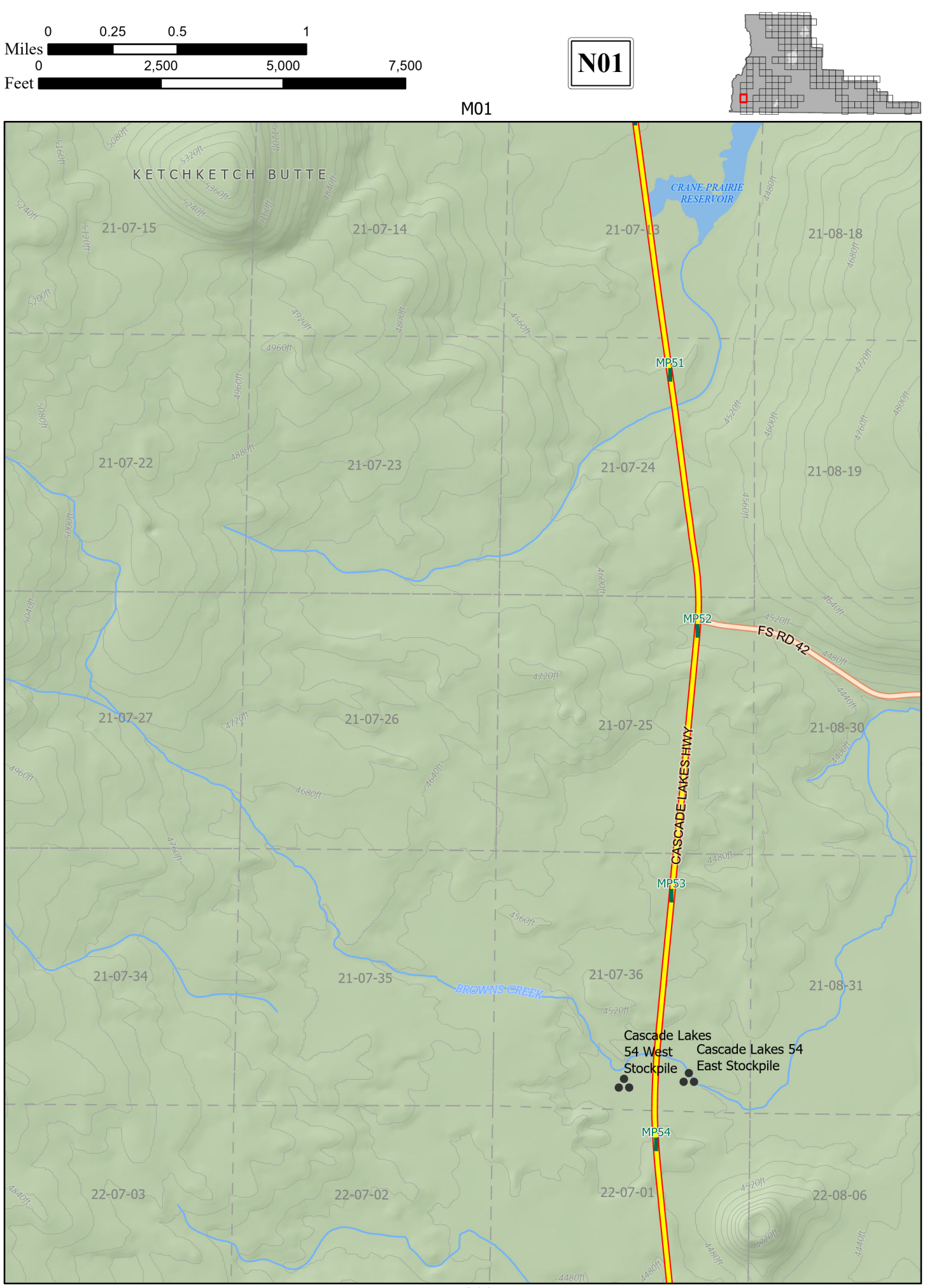
0 0.25 0.5 1
Miles
0 2,500 5,000 7,500
Feet
N01
M01
O01
O02
KETCHKETCH BUTTE
CRANE PRAIRIE RESERVOIR
21-07-15
21-07-14
21-07-13
21-08-18
21-07-22
21-07-23
21-07-24
21-08-19
21-07-27
21-07-26
21-07-25
21-08-30
21-07-34
21-07-35
21-07-36
21-08-31
22-07-03
22-07-02
22-07-01
22-08-06
MP51
MP52
MP53
MP54
FS RD 42
CASCADE LAKES HWY
BROWNS CREEK
Cascade Lakes 54 West Stockpile
Cascade Lakes 54 East Stockpile

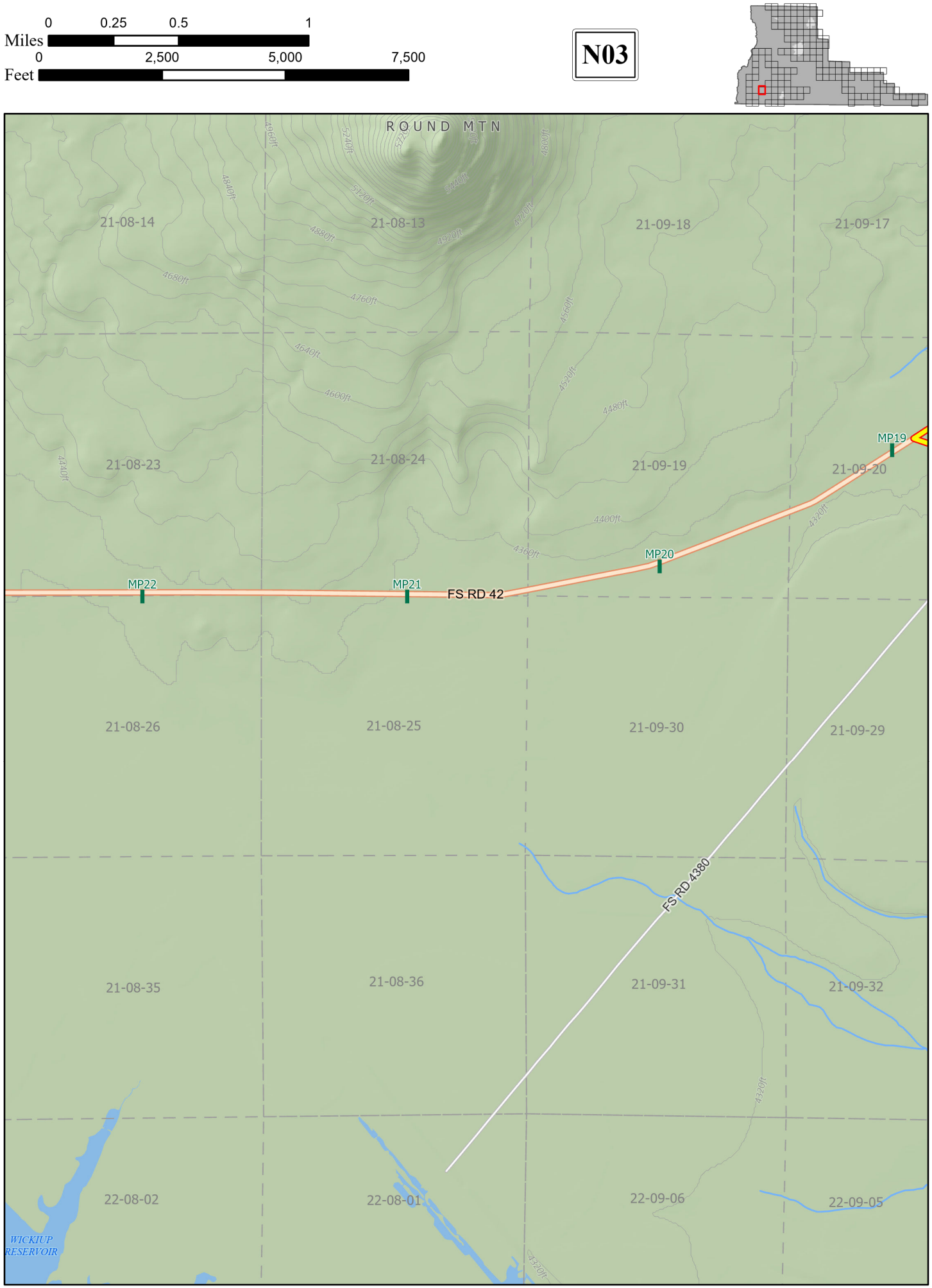
0 0.25 0.5 1
Miles
0 2,500 5,000 7,500
Feet
N03
ROUND MTN
21-08-14
21-08-13
21-09-18
21-09-17
21-08-23
21-08-24
21-09-19
21-09-20
21-08-26
21-08-25
21-09-30
21-09-29
21-08-35
21-08-36
21-09-31
21-09-32
22-08-02
22-08-01
22-09-06
22-09-05
MP19
MP20
MP21
MP22
FS RD 42
FS RD 4380
WICKIUP RESERVOIR
M04
N04
O02

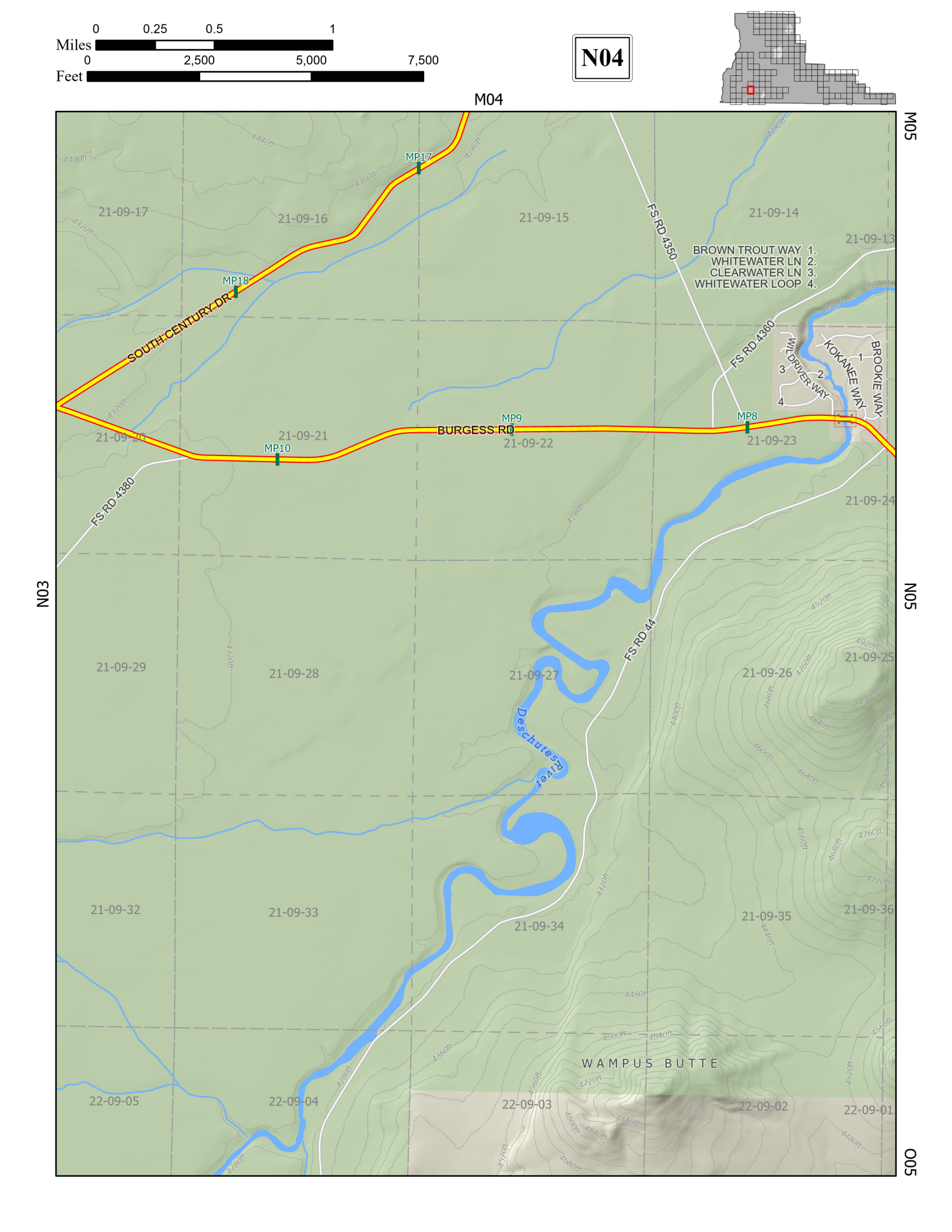
0 0.25 0.5 1
Miles
0 2,500 5,000 7,500
Feet
N04
M04
M05
N03
N05
O05
MP17
MP18
MP9
MP8
MP10
SOUTH CENTURY DR
BURGESS RD
FS RD 4350
FS RD 4360
FS RD 4380
FS RD 44
BROWN TROUT WAY 1.
WHITEWATER LN 2.
CLEARWATER LN 3.
WHITEWATER LOOP 4.
WILDRIVER WAY
KOKANEE WAY
BROOKIE WAY
Deschutes River
WAMPUS BUTTE
21-09-14
21-09-15
21-09-16
21-09-17
21-09-20
21-09-21
21-09-22
21-09-23
21-09-24
21-09-25
21-09-26
21-09-27
21-09-28
21-09-29
21-09-32
21-09-33
21-09-34
21-09-35
21-09-36
22-09-01
22-09-02
22-09-03
22-09-04
22-09-05

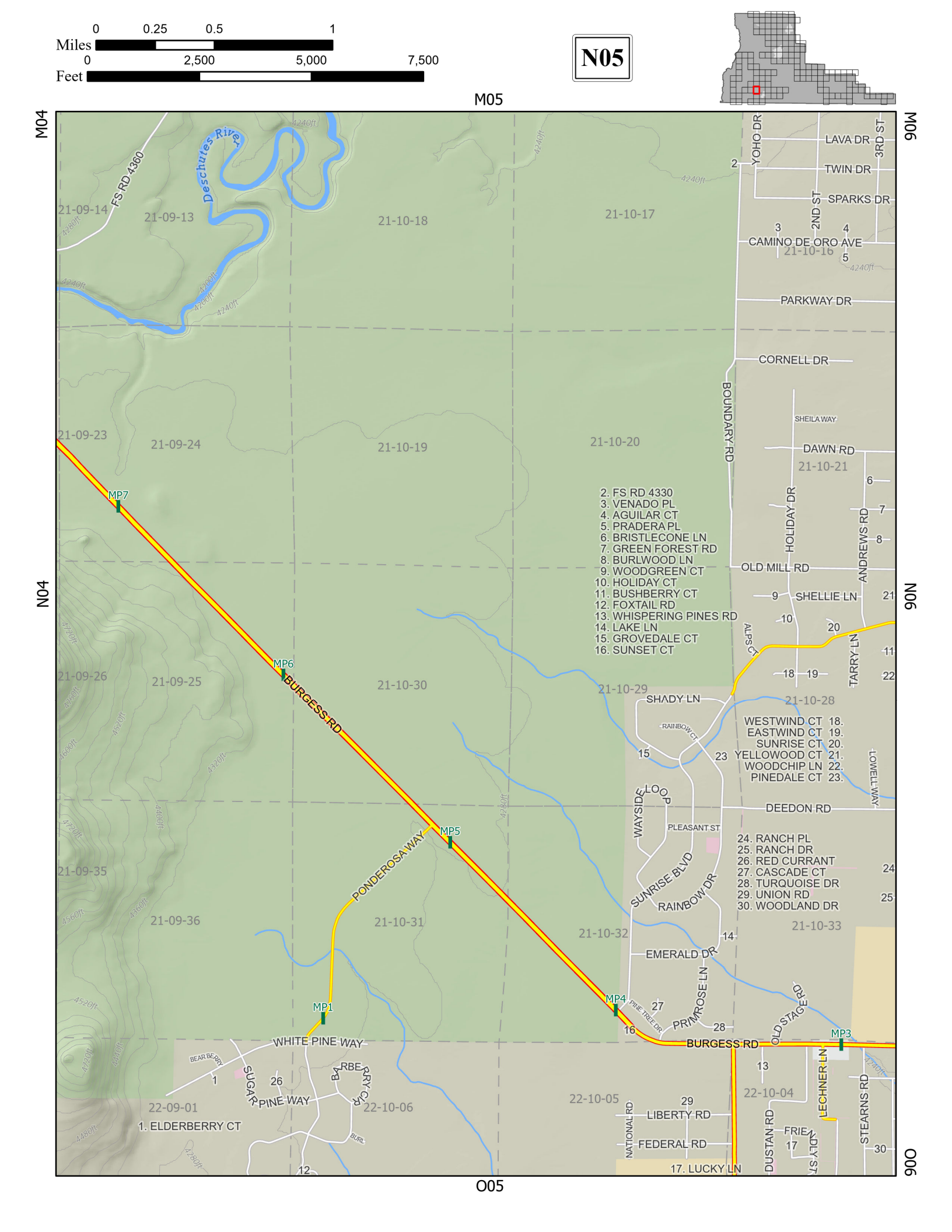
0 0.25 0.5 1
Miles
0 2,500 5,000 7,500
Feet
N05
M05
M04
M06
N04
N06
O05
O06
Deschutes River
FS RD 4360
21-09-14
21-09-13
21-10-18
21-10-17
21-09-23
21-09-24
21-10-19
21-10-20
21-09-26
21-09-25
21-10-30
21-10-29
21-09-35
21-09-36
21-10-31
21-10-32
21-10-33
21-10-28
21-10-21
21-10-16
22-09-01
22-10-06
22-10-05
22-10-04
MP7
MP6
MP5
MP4
MP3
MP1
BURGESS RD
PONDEROSA WAY
WHITE PINE WAY
SUGAR PINE WAY
BEAR BERRY CT
BARBERRY CT
1. ELDERBERRY CT
YOHO DR
LAVA DR
3RD ST
TWIN DR
2ND ST
SPARKS DR
CAMINO DE ORO AVE
PARKWAY DR
CORNELL DR
BOUNDARY RD
SHEILA WAY
DAWN RD
HOLIDAY DR
ANDREWS RD
OLD MILL RD
SHELLIE LN
TARRY LN
ALPS CT
SHADY LN
RAINBOW CT
WESTWIND CT 18.
EASTWIND CT 19.
SUNRISE CT 20.
YELLOWOOD CT 21.
WOODCHIP LN 22.
PINEDALE CT 23.
LOWELL WAY
WAYSIDE LOOP
DEEDON RD
PLEASANT ST
SUNRISE BLVD
RAINBOW DR
24. RANCH PL
25. RANCH DR
26. RED CURRANT
27. CASCADE CT
28. TURQUOISE DR
29. UNION RD
30. WOODLAND DR
EMERALD DR
PRIMROSE LN
PINE TREE DR
OLD STAGE RD
LECHNER LN
STEARNS RD
DUSTAN RD
FRIENDLY ST
NATIONAL RD
LIBERTY RD
FEDERAL RD
17. LUCKY LN
2. FS RD 4330
3. VENADO PL
4. AGUILAR CT
5. PRADERA PL
6. BRISTLECONE LN
7. GREEN FOREST RD
8. BURLWOOD LN
9. WOODGREEN CT
10. HOLIDAY CT
11. BUSHBERRY CT
12. FOXTAIL RD
13. WHISPERING PINES RD
14. LAKE LN
15. GROVEDALE CT
16. SUNSET CT

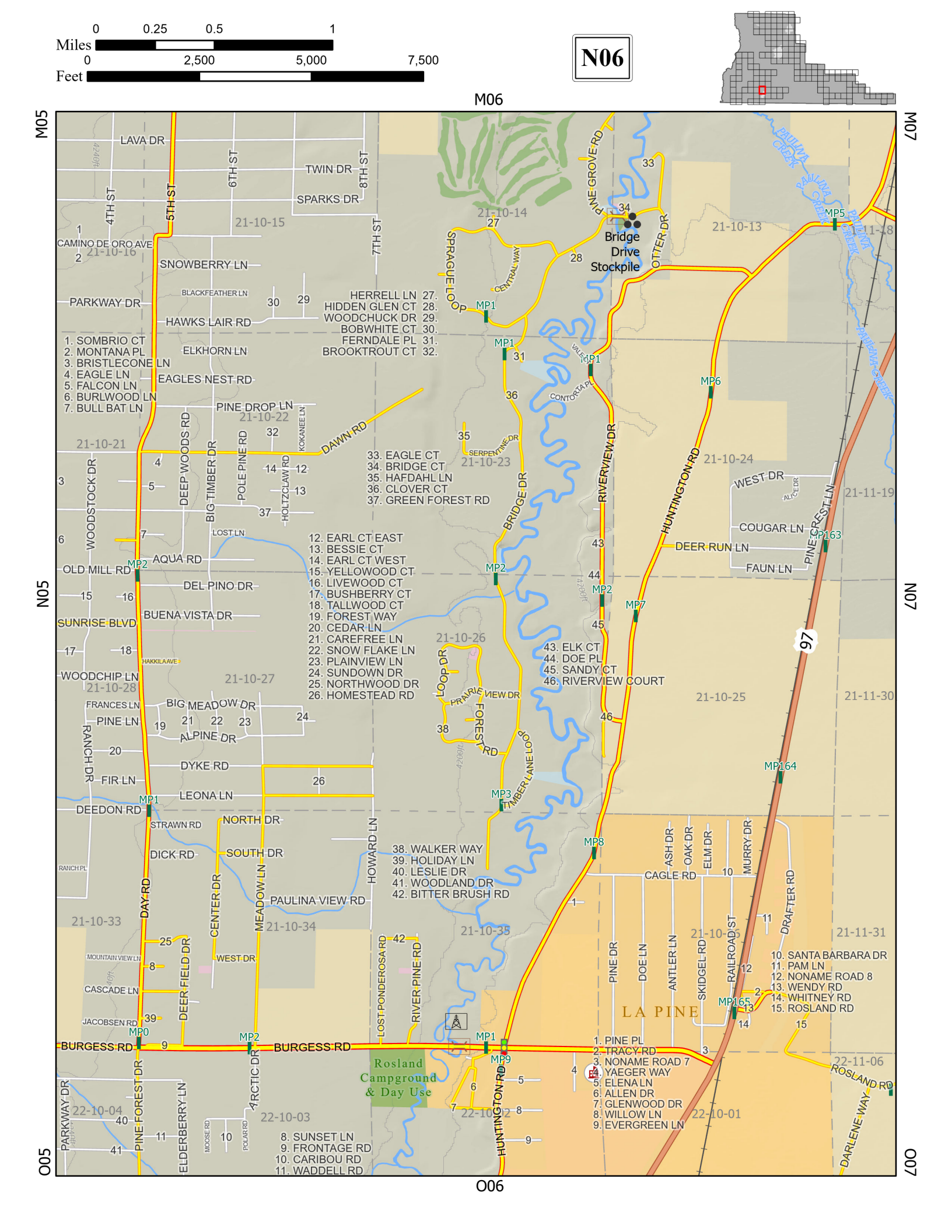
0 0.25 0.5 1
Miles
0 2,500 5,000 7,500
Feet
N06
M06
M05
M07
N05
N07
O05
O06
LAVA DR
TWIN DR
SPARKS DR
4TH ST
5TH ST
6TH ST
7TH ST
8TH ST
CAMINO DE ORO AVE
SNOWBERRY LN
PARKWAY DR
BLACKFEATHER LN
HAWKS LAIR RD
ELKHORN LN
EAGLES NEST RD
PINE DROP LN
DAWN RD
KOKANEE LN
WOODSTOCK DR
DEEP WOODS RD
BIG TIMBER DR
POLE PINE RD
HOLTZCLAW RD
LOST LN
AQUA RD
OLD MILL RD
DEL PINO DR
BUENA VISTA DR
SUNRISE BLVD
HAKKILA AVE
WOODCHIP LN
FRANCES LN
PINE LN
BIG MEADOW DR
ALPINE DR
RANCH DR
DYKE RD
FIR LN
LEONA LN
DEEDON RD
STRAWN RD
NORTH DR
SOUTH DR
DICK RD
RANCH PL
DAY RD
CENTER DR
MEADOW LN
PAULINA VIEW RD
HOWARD LN
MOUNTAIN VIEW LN
WEST DR
CASCADE LN
DEER FIELD DR
JACOBSEN RD
BURGESS RD
PINE FOREST DR
ARCTIC DR
PARKWAY DR
ELDERBERRY LN
MOOSE RD
POLAR RD
LOST PONDEROSA RD
RIVER PINE RD
Rosland Campground & Day Use
HUNTINGTON RD
SPRAGUE LOOP
CENTRAL WAY
PINE GROVE RD
OTTER DR
Bridge Drive Stockpile
SERPENTINE DR
BRIDGE DR
RIVERVIEW DR
VALLEY VIEW PL
CONTORTA PL
LOOP DR
PRAIRIE VIEW DR
FOREST RD
TIMBER LANE LOOP
WEST DR
ALICE DR
COUGAR LN
DEER RUN LN
FAUN LN
PINE CREST LN
CAGLE RD
ASH DR
OAK DR
ELM DR
MURRY DR
DRAFTER RD
RAILROAD ST
SKIDGEL RD
ANTLER LN
DOE LN
PINE DR
LA PINE
ROSLAND RD
DARLENE WAY
PAULINA CREEK
97
MP0
MP1
MP2
MP3
MP5
MP6
MP7
MP8
MP9
MP163
MP164
MP165
1. SOMBRIO CT
2. MONTANA PL
3. BRISTLECONE LN
4. EAGLE LN
5. FALCON LN
6. BURLWOOD LN
7. BULL BAT LN
8. SUNSET LN
9. FRONTAGE RD
10. CARIBOU RD
11. WADDELL RD
12. EARL CT EAST
13. BESSIE CT
14. EARL CT WEST
15. YELLOWOOD CT
16. LIVEWOOD CT
17. BUSHBERRY CT
18. TALLWOOD CT
19. FOREST WAY
20. CEDAR LN
21. CAREFREE LN
22. SNOW FLAKE LN
23. PLAINVIEW LN
24. SUNDOWN DR
25. NORTHWOOD DR
26. HOMESTEAD RD
27. HERRELL LN
28. HIDDEN GLEN CT
29. WOODCHUCK DR
30. BOBWHITE CT
31. FERNDALE PL
32. BROOKTROUT CT
33. EAGLE CT
34. BRIDGE CT
35. HAFDAHL LN
36. CLOVER CT
37. GREEN FOREST RD
38. WALKER WAY
39. HOLIDAY LN
40. LESLIE DR
41. WOODLAND DR
42. BITTER BRUSH RD
43. ELK CT
44. DOE PL
45. SANDY CT
46. RIVERVIEW COURT
1. PINE PL
2. TRACY RD
3. NONAME ROAD 7
4. YAEGER WAY
5. ELENA LN
6. ALLEN DR
7. GLENWOOD DR
8. WILLOW LN
9. EVERGREEN LN
10. SANTA BARBARA DR
11. PAM LN
12. NONAME ROAD 8
13. WENDY RD
14. WHITNEY RD
15. ROSLAND RD
21-10-13
21-10-14
21-10-15
21-10-16
21-10-21
21-10-22
21-10-23
21-10-24
21-10-25
21-10-26
21-10-27
21-10-28
21-10-33
21-10-34
21-10-35
21-10-36
21-11-18
21-11-19
21-11-30
21-11-31
22-10-01
22-10-02
22-10-03
22-10-04
22-11-06

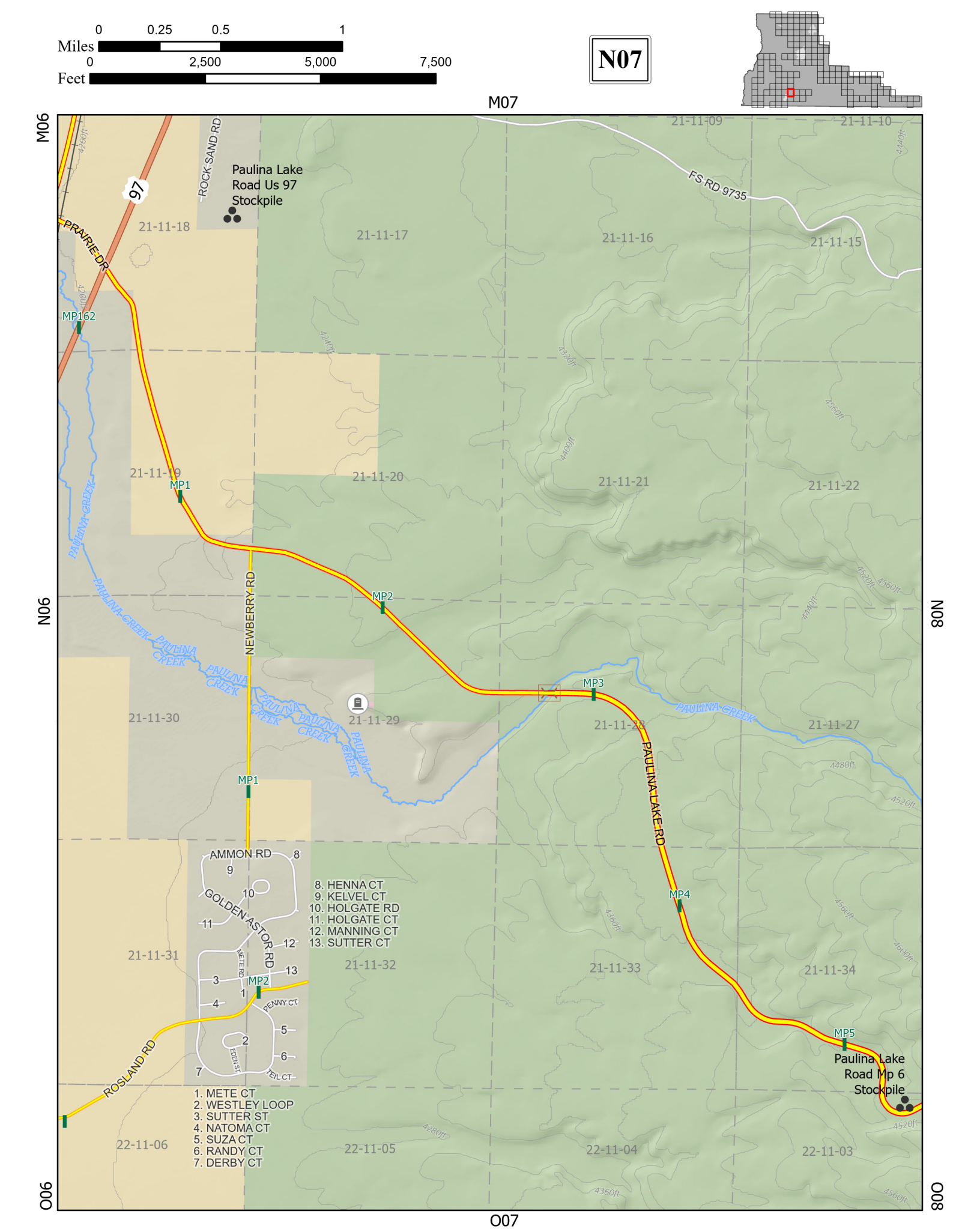
0 0.25 0.5 1
Miles
0 2,500 5,000 7,500
Feet
N07
M07
M06
N06
O06
O07
N08
O08
Paulina Lake
Road Us 97
Stockpile
ROCK SAND RD
PRAIRIE DR
97
FS RD 9735
MP162
MP1
MP2
MP3
MP4
MP5
NEWBERRY RD
PAULINA CREEK
PAULINA LAKE RD
AMMON RD
GOLDEN ASTOR RD
METE RD
PENNY CT
EDEN ST
TEIL CT
ROSLAND RD
8. HENNA CT
9. KELVEL CT
10. HOLGATE RD
11. HOLGATE CT
12. MANNING CT
13. SUTTER CT
1. METE CT
2. WESTLEY LOOP
3. SUTTER ST
4. NATOMA CT
5. SUZA CT
6. RANDY CT
7. DERBY CT
Paulina Lake
Road Mp 6
Stockpile
21-11-09
21-11-10
21-11-15
21-11-16
21-11-17
21-11-18
21-11-19
21-11-20
21-11-21
21-11-22
21-11-27
21-11-28
21-11-29
21-11-30
21-11-31
21-11-32
21-11-33
21-11-34
22-11-03
22-11-04
22-11-05
22-11-06

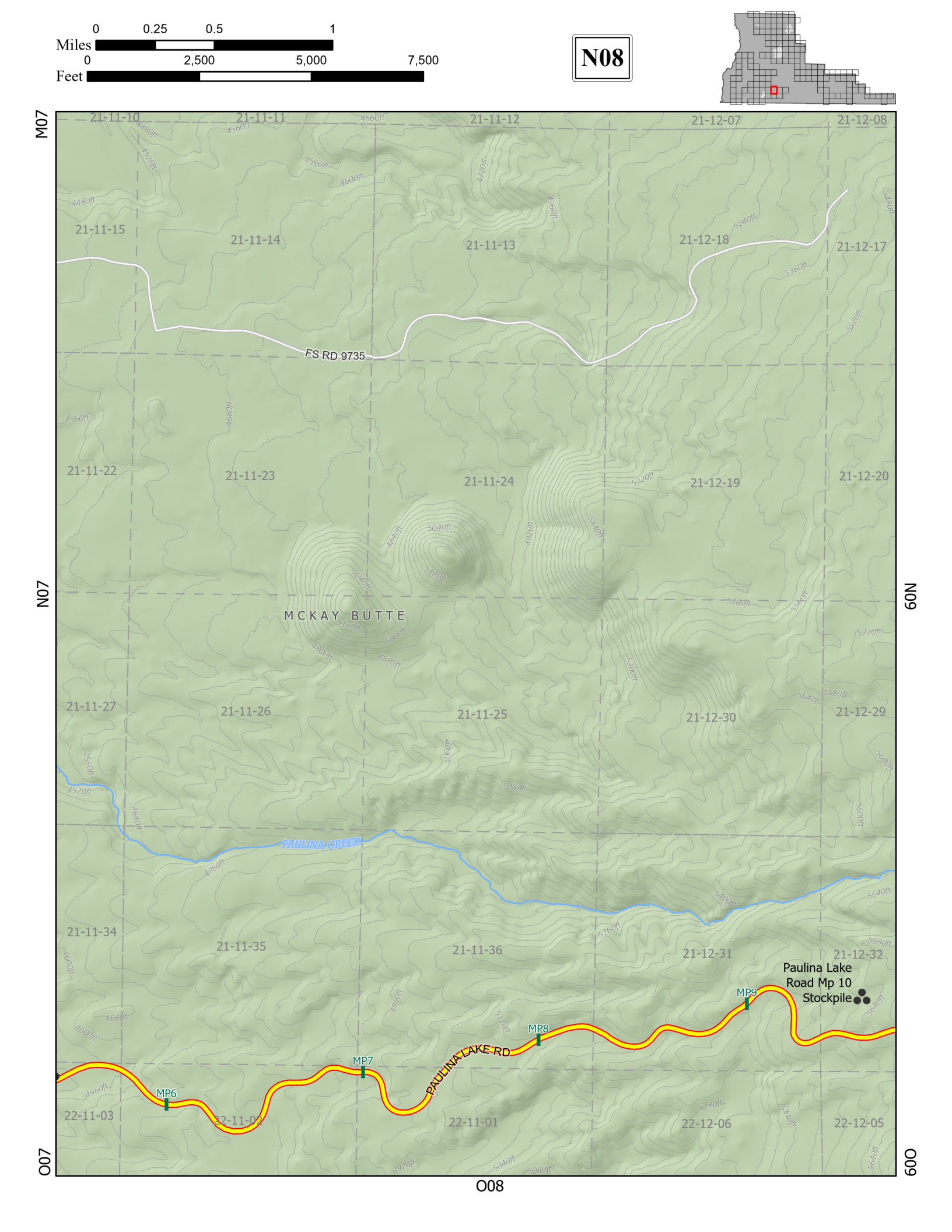
0 0.25 0.5 1
Miles
0 2,500 5,000 7,500
Feet
N08
M07
N07
O07
60N
O09
O08
21-11-10
21-11-11
21-11-12
21-12-07
21-12-08
21-11-15
21-11-14
21-11-13
21-12-18
21-12-17
FS RD 9735
21-11-22
21-11-23
21-11-24
21-12-19
21-12-20
MCKAY BUTTE
21-11-27
21-11-26
21-11-25
21-12-30
21-12-29
PAULINA CREEK
21-11-34
21-11-35
21-11-36
21-12-31
21-12-32
Paulina Lake
Road Mp 10
Stockpile
MP9
MP8
MP7
MP6
PAULINA LAKE RD
22-11-03
22-11-02
22-11-01
22-12-06
22-12-05

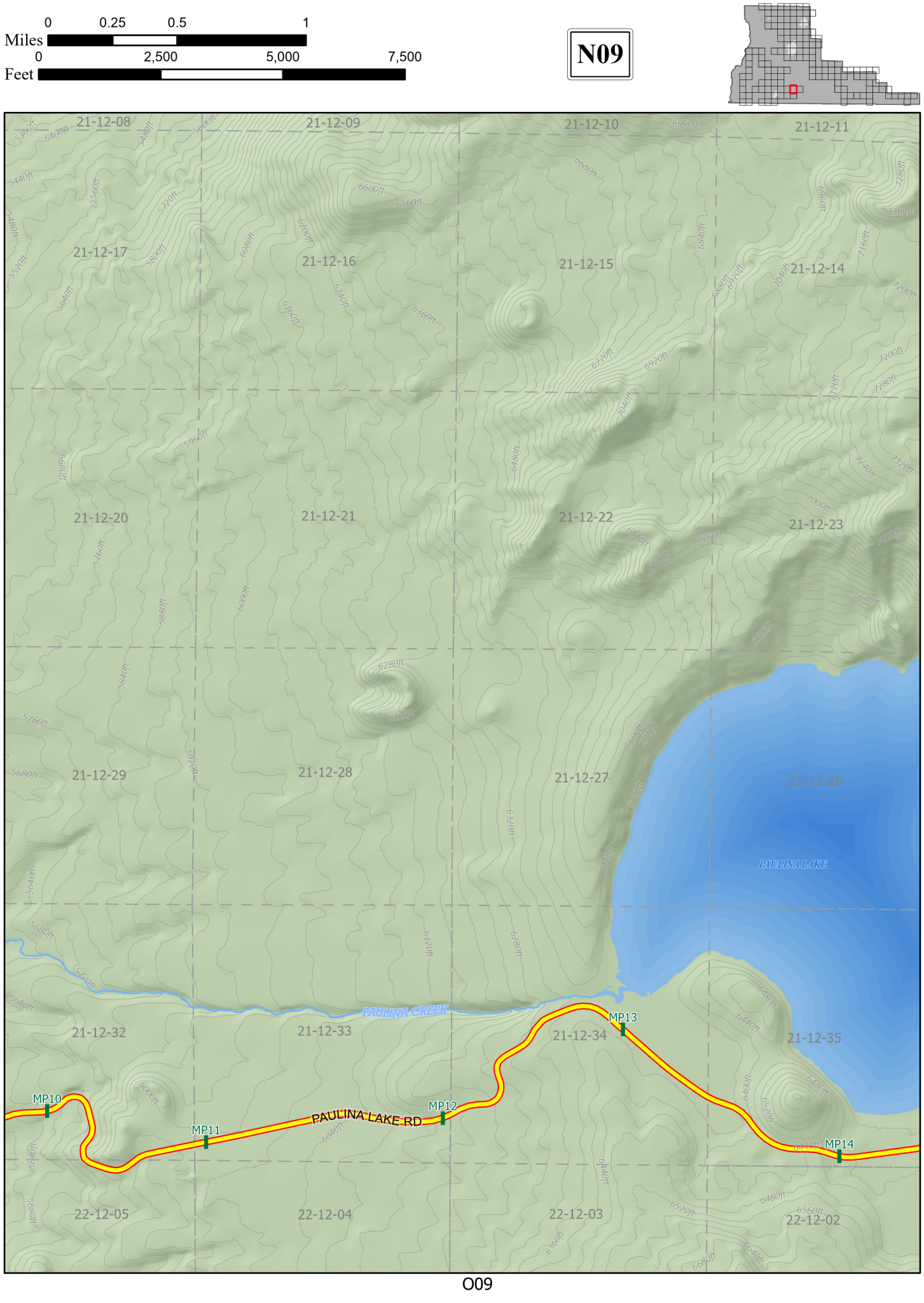
0 0.25 0.5 1
Miles
0 2,500 5,000 7,500
Feet
N09
21-12-08
21-12-09
21-12-10
21-12-11
21-12-17
21-12-16
21-12-15
21-12-14
21-12-20
21-12-21
21-12-22
21-12-23
21-12-29
21-12-28
21-12-27
21-12-26
21-12-32
21-12-33
21-12-34
21-12-35
22-12-05
22-12-04
22-12-03
22-12-02
PAULINA LAKE
PAULINA CREEK
PAULINA LAKE RD
MP10
MP11
MP12
MP13
MP14
N08
N10
O08
O09
O09

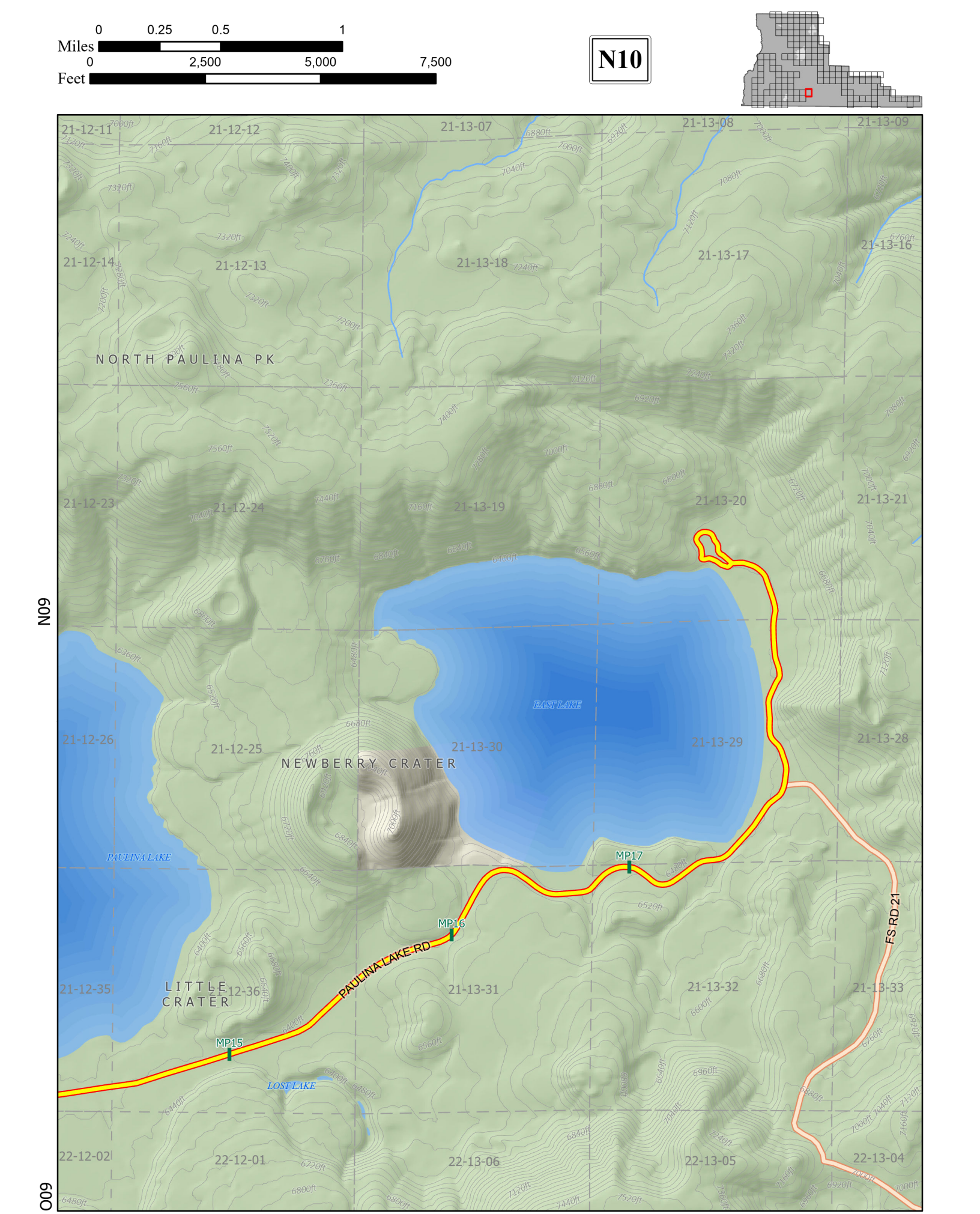
0 0.25 0.5 1
Miles
0 2,500 5,000 7,500
Feet
N10
N09
O09
21-12-11
21-12-12
21-13-07
21-13-08
21-13-09
21-12-14
21-12-13
21-13-18
21-13-17
21-13-16
NORTH PAULINA PK
21-12-23
21-12-24
21-13-19
21-13-20
21-13-21
EAST LAKE
21-12-26
21-12-25
21-13-30
21-13-29
21-13-28
NEWBERRY CRATER
PAULINA LAKE
MP17
MP16
PAULINA LAKE RD
FS RD 21
21-12-35
LITTLE CRATER
21-12-36
21-13-31
21-13-32
21-13-33
MP15
LOST LAKE
22-12-02
22-12-01
22-13-06
22-13-05
22-13-04

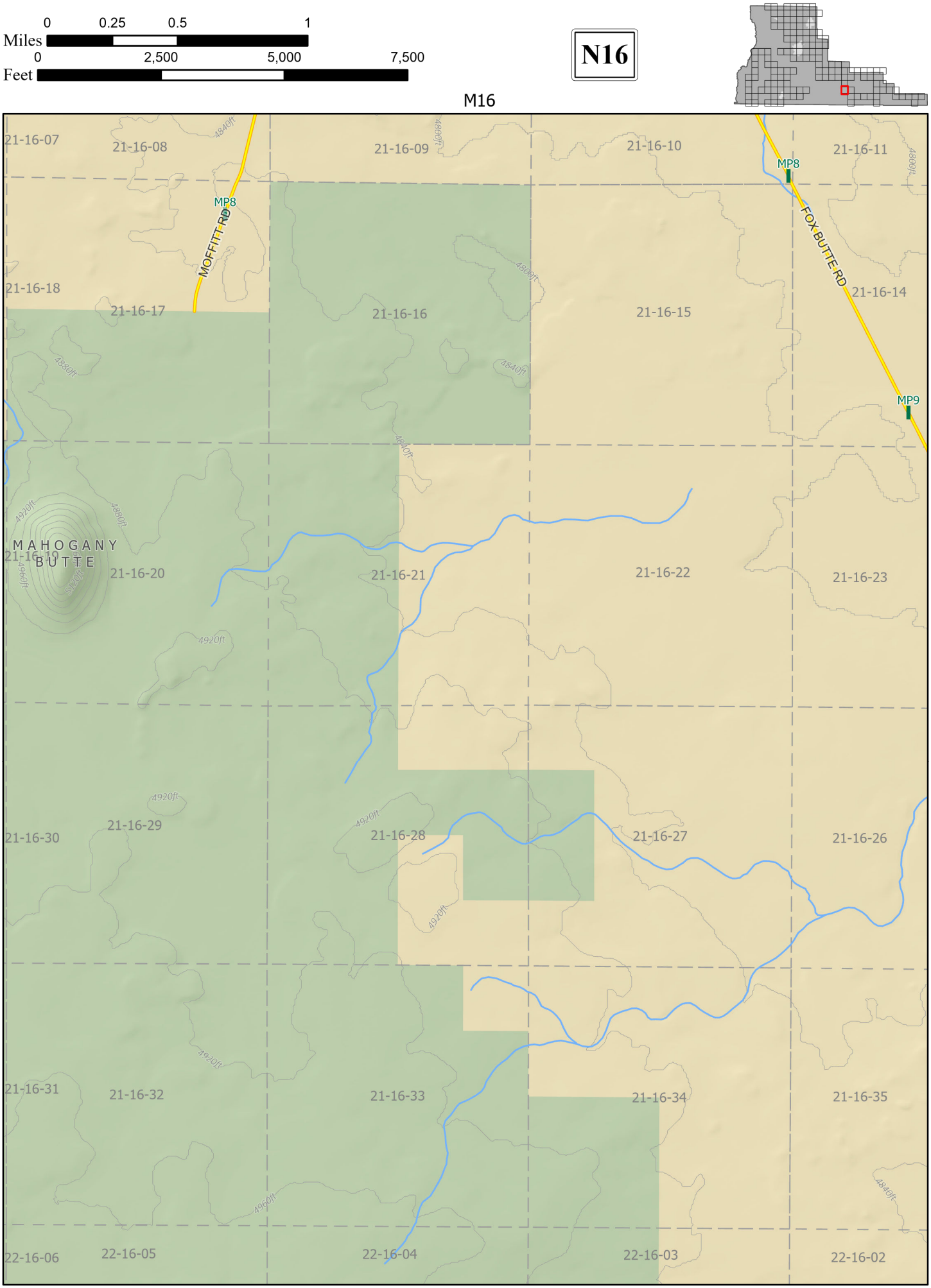
0 0.25 0.5 1
Miles
0 2,500 5,000 7,500
Feet
N16
M16
N17
O17
MP8
MP8
MP9
MOFFITT RD
FOX BUTTE RD
MAHOGANY BUTTE
21-16-07
21-16-08
21-16-09
21-16-10
21-16-11
21-16-18
21-16-17
21-16-16
21-16-15
21-16-14
21-16-19
21-16-20
21-16-21
21-16-22
21-16-23
21-16-30
21-16-29
21-16-28
21-16-27
21-16-26
21-16-31
21-16-32
21-16-33
21-16-34
21-16-35
22-16-06
22-16-05
22-16-04
22-16-03
22-16-02
4840ft
4880ft
4920ft
4960ft

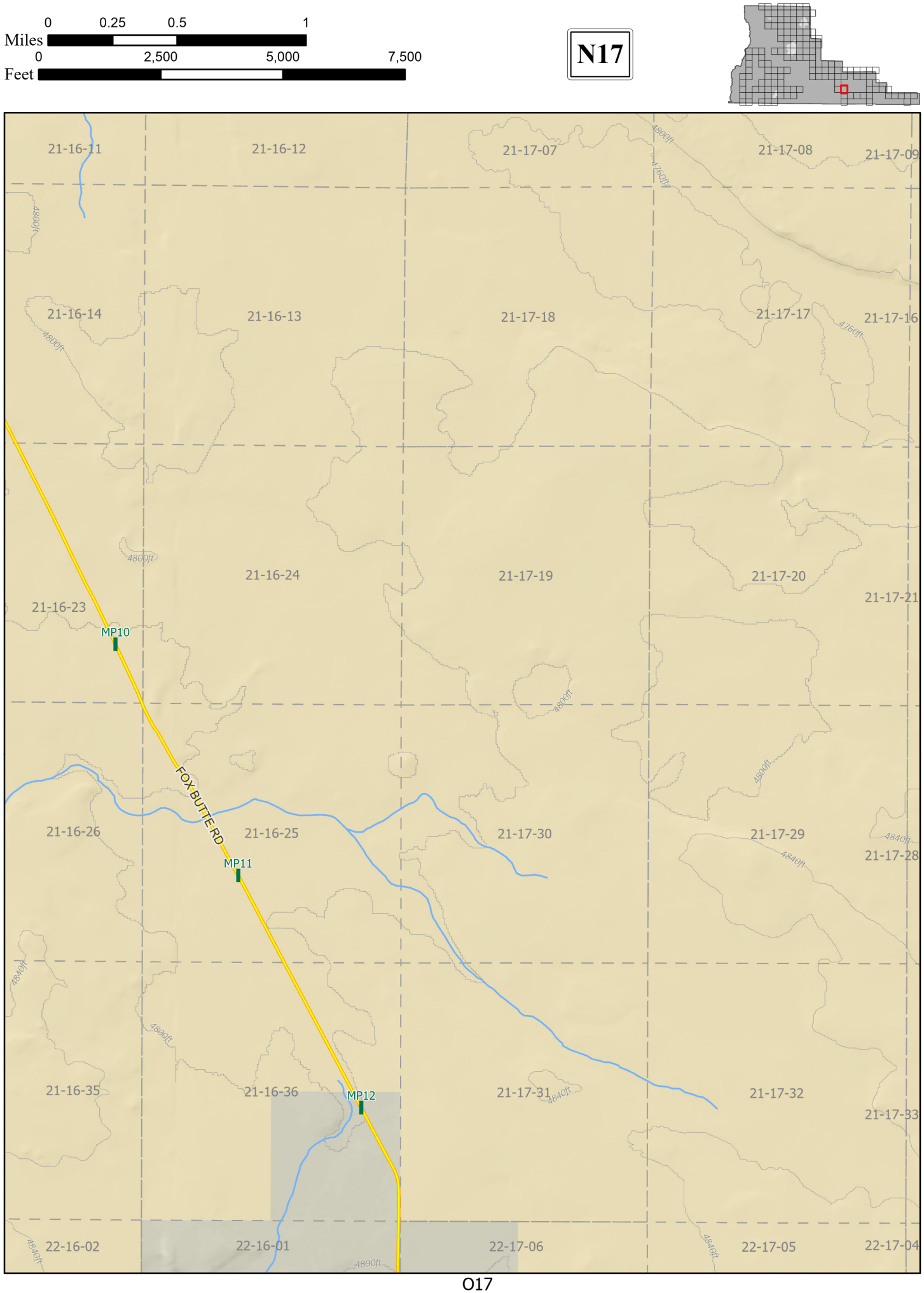
0 0.25 0.5 1
Miles
0 2,500 5,000 7,500
Feet
N17
M16
N16
O17
O18
21-16-11
21-16-12
21-17-07
21-17-08
21-17-09
21-16-14
21-16-13
21-17-18
21-17-17
21-17-16
21-16-24
21-17-19
21-17-20
21-17-21
21-16-23
21-16-26
21-16-25
21-17-30
21-17-29
21-17-28
21-16-35
21-16-36
21-17-31
21-17-32
21-17-33
22-16-02
22-16-01
22-17-06
22-17-05
22-17-04
MP10
MP11
MP12
FOX BUTTE RD
4800ft
4760ft
4840ft

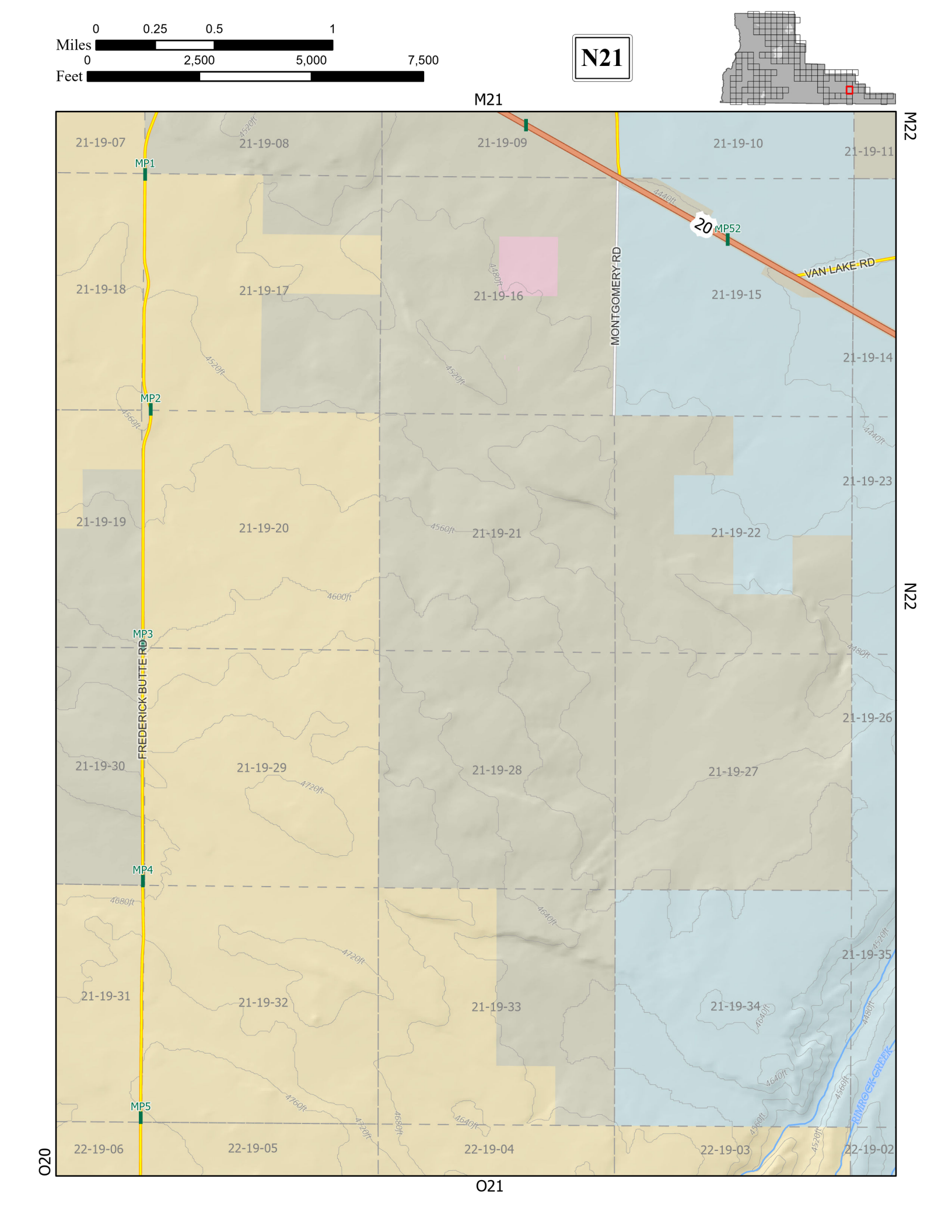
0 0.25 0.5 1
Miles
0 2,500 5,000 7,500
Feet
N21
M21
M22
N22
O20
O21
21-19-07
21-19-08
21-19-09
21-19-10
21-19-11
21-19-18
21-19-17
21-19-16
21-19-15
21-19-14
21-19-19
21-19-20
21-19-21
21-19-22
21-19-23
21-19-30
21-19-29
21-19-28
21-19-27
21-19-26
21-19-31
21-19-32
21-19-33
21-19-34
21-19-35
22-19-06
22-19-05
22-19-04
22-19-03
22-19-02
MP1
MP2
MP3
MP4
MP5
MP52
20
VAN LAKE RD
MONTGOMERY RD
FREDERICK BUTTE RD
RIMROCK CREEK
4520ft
4440ft
4480ft
4560ft
4600ft
4720ft
4680ft
4640ft
4760ft

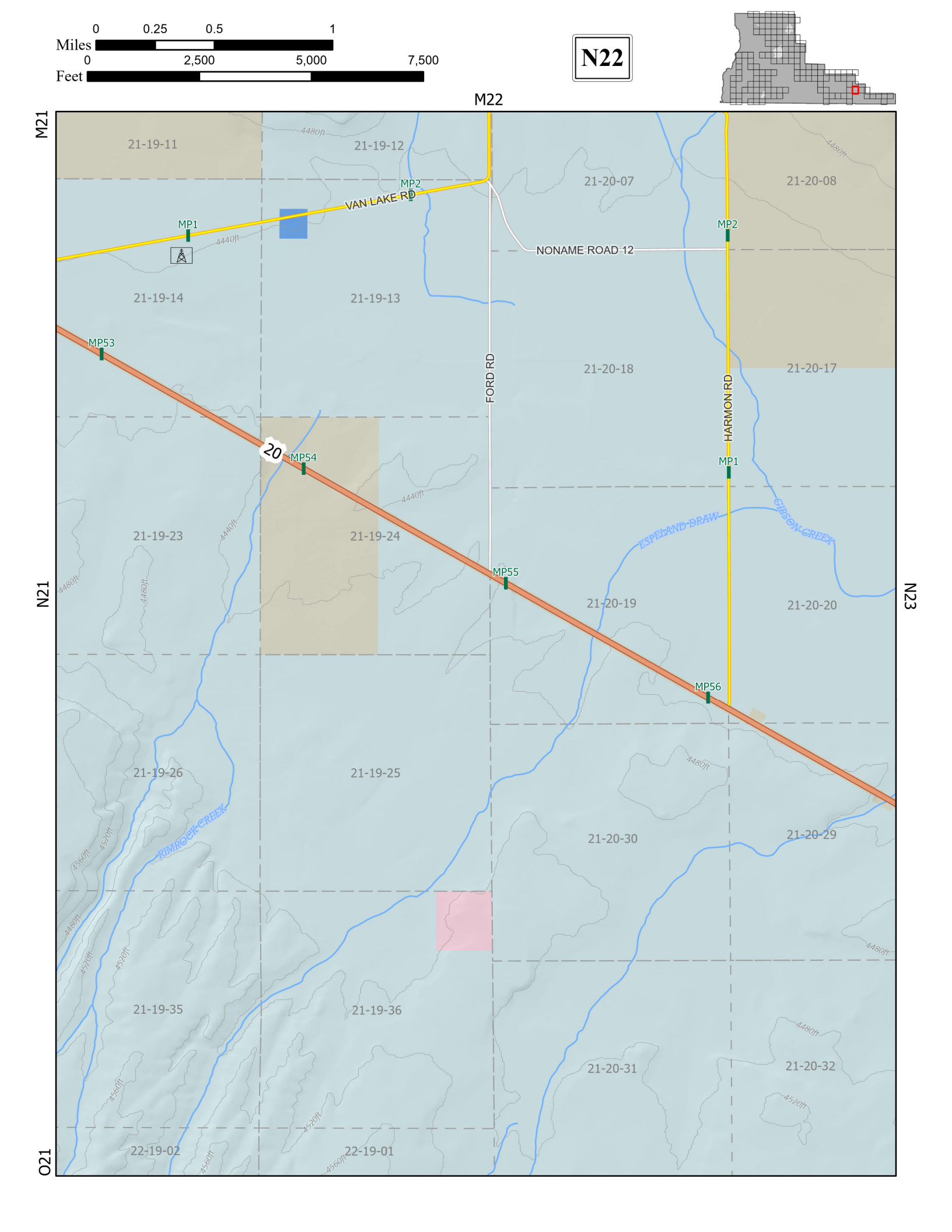
0 0.25 0.5 1
Miles
0 2,500 5,000 7,500
Feet
N22
M22
M21
N21
O21
N23
VAN LAKE RD
NONAME ROAD 12
FORD RD
HARMON RD
20
MP1
MP2
MP53
MP54
MP55
MP56
ESPELAND DRAW
GIBSON CREEK
RIMROCK CREEK
21-19-11
21-19-12
21-19-13
21-19-14
21-19-23
21-19-24
21-19-25
21-19-26
21-19-35
21-19-36
22-19-01
22-19-02
21-20-07
21-20-08
21-20-17
21-20-18
21-20-19
21-20-20
21-20-29
21-20-30
21-20-31
21-20-32

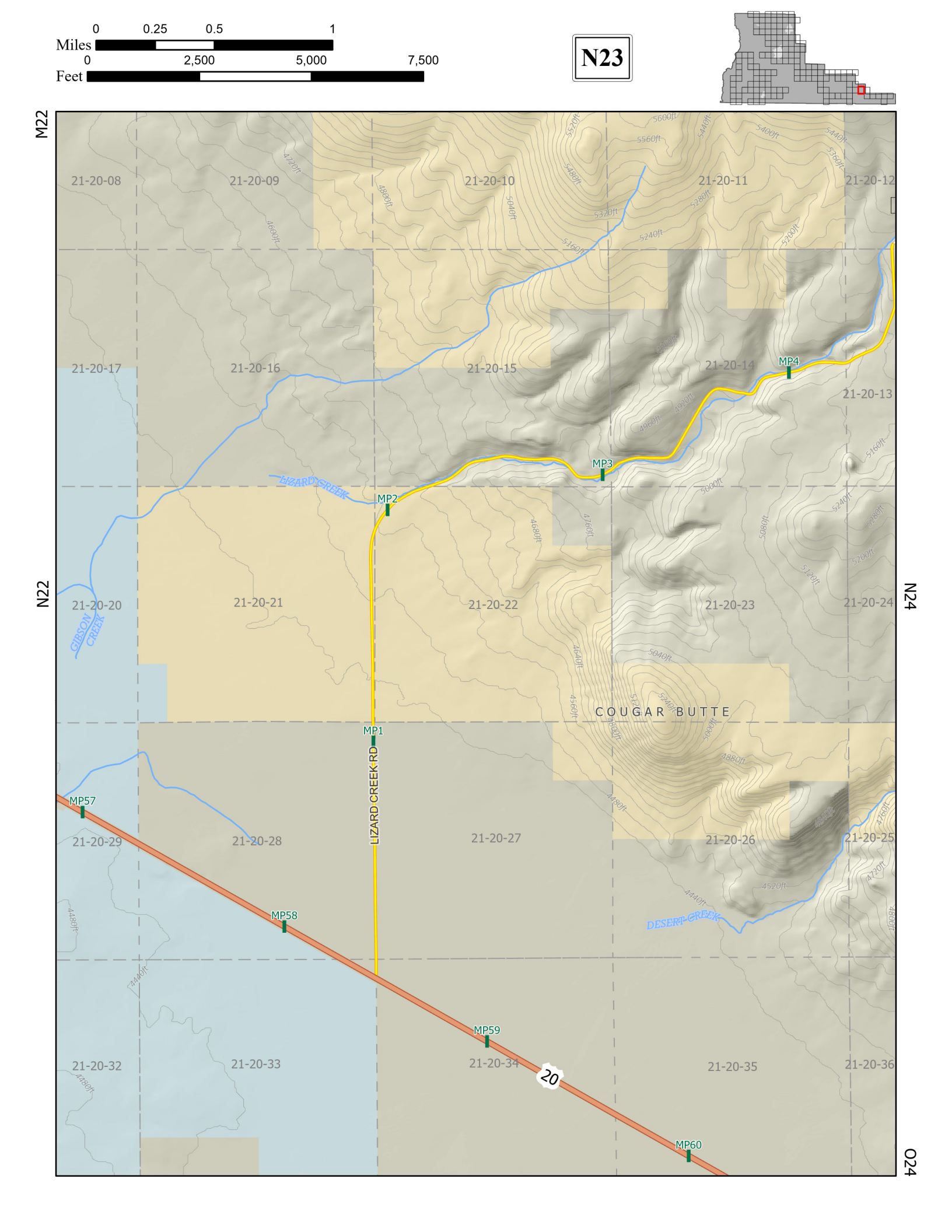
0 0.25 0.5 1
Miles
0 2,500 5,000 7,500
Feet
N23
M22
N22
N24
O24
21-20-08
21-20-09
21-20-10
21-20-11
21-20-12
21-20-13
21-20-14
21-20-15
21-20-16
21-20-17
21-20-20
21-20-21
21-20-22
21-20-23
21-20-24
21-20-25
21-20-26
21-20-27
21-20-28
21-20-29
21-20-32
21-20-33
21-20-34
21-20-35
21-20-36
MP1
MP2
MP3
MP4
MP57
MP58
MP59
MP60
LIZARD CREEK
LIZARD CREEK RD
GIBSON CREEK
DESERT CREEK
COUGAR BUTTE
20

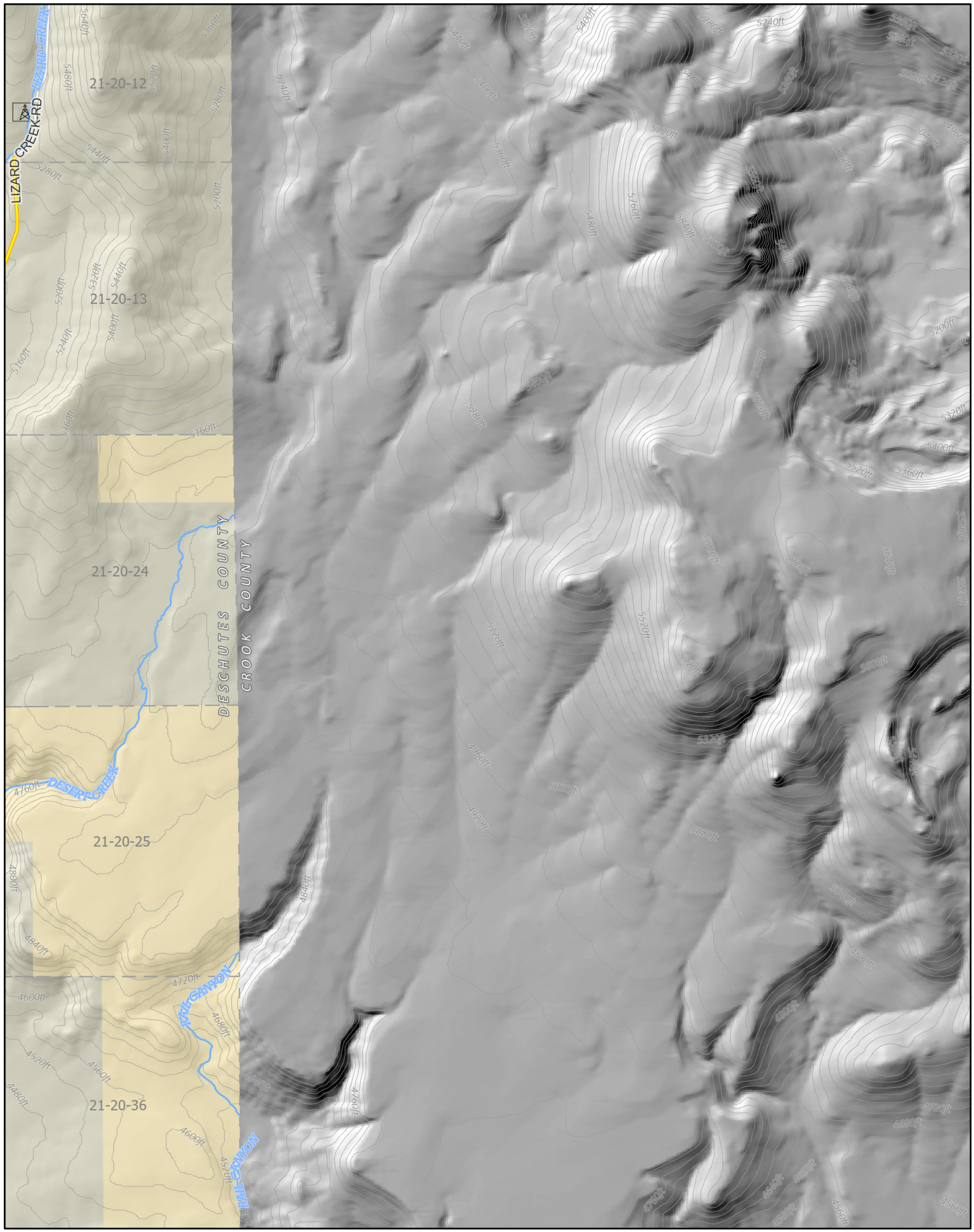
0 0.25 0.5 1
Miles
0 2,500 5,000 7,500
Feet
N24
LIZARD CREEK RD
LIZARD CREEK
21-20-12
21-20-13
21-20-24
21-20-25
21-20-36
DESCHUTES COUNTY
CROOK COUNTY
DESERT CREEK
PALE CANYON
PALE CANYON
N23
O24
O25

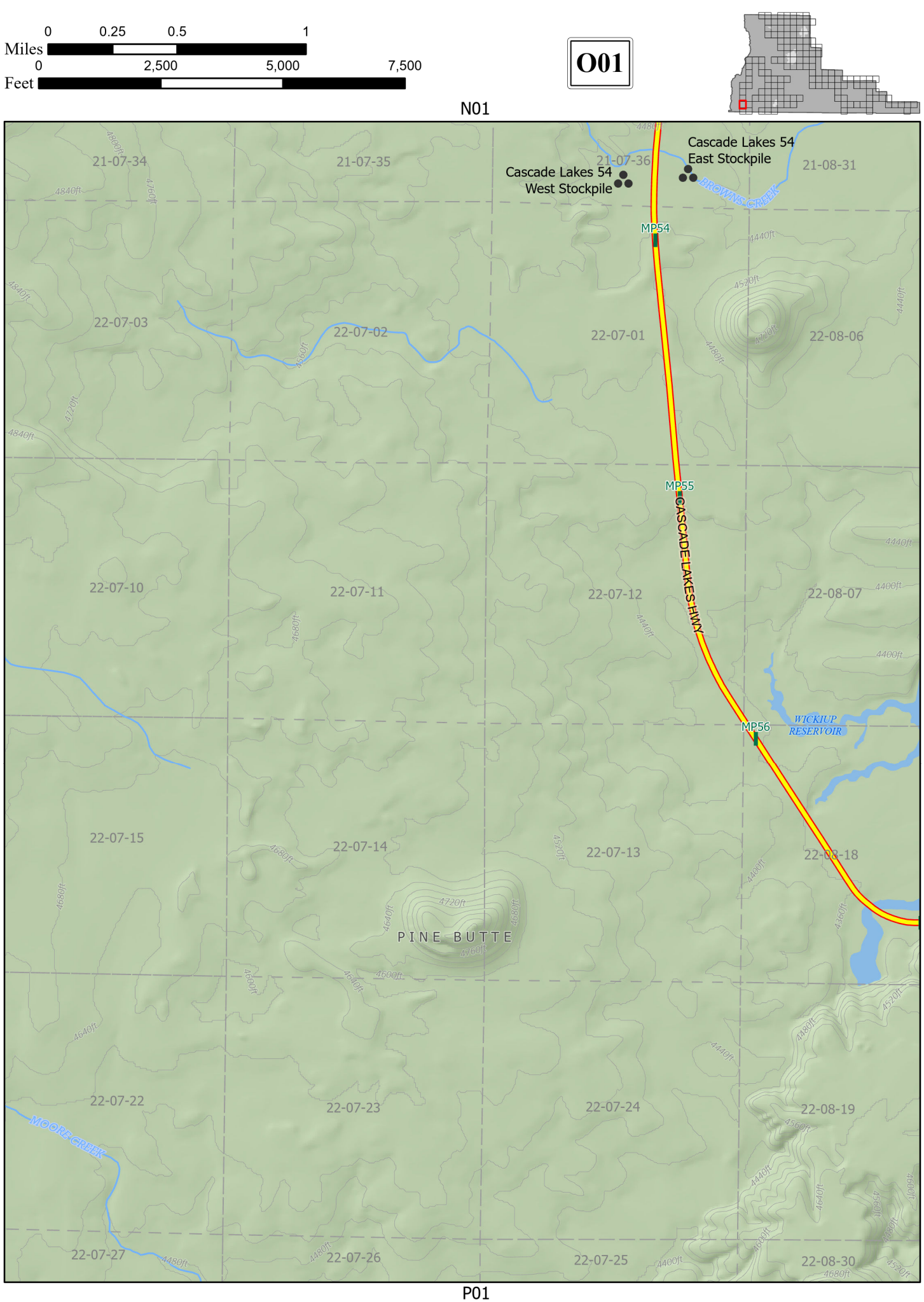
0 0.25 0.5 1
Miles
0 2,500 5,000 7,500
Feet
O01
N01
P01
O02
P02
Cascade Lakes 54
East Stockpile
Cascade Lakes 54
West Stockpile
21-07-34
21-07-35
21-07-36
21-08-31
22-07-03
22-07-02
22-07-01
22-08-06
22-07-10
22-07-11
22-07-12
22-08-07
22-07-15
22-07-14
22-07-13
22-08-18
22-07-22
22-07-23
22-07-24
22-08-19
22-07-27
22-07-26
22-07-25
22-08-30
MP54
MP55
MP56
CASCADE LAKES HWY
BROWNS CREEK
WICKIUP
RESERVOIR
PINE BUTTE
MOORE CREEK

0 0.25 0.5 1
Miles
0 2,500 5,000 7,500
Feet
O02
N01
N03
O01
P01
P02
21-08-31
21-08-32
21-08-33
21-08-34
21-08-35
22-08-06
22-08-05
22-08-04
22-08-03
22-08-02
22-08-07
22-08-08
22-08-09
22-08-10
22-08-11
22-08-18
22-08-17
22-08-16
22-08-15
22-08-14
22-08-19
22-08-20
22-08-21
22-08-22
22-08-23
22-08-30
22-08-29
22-08-28
22-08-27
22-08-26
WICKIUP RESERVOIR
FS RD 44
CASCADE LAKES HWY
MP58

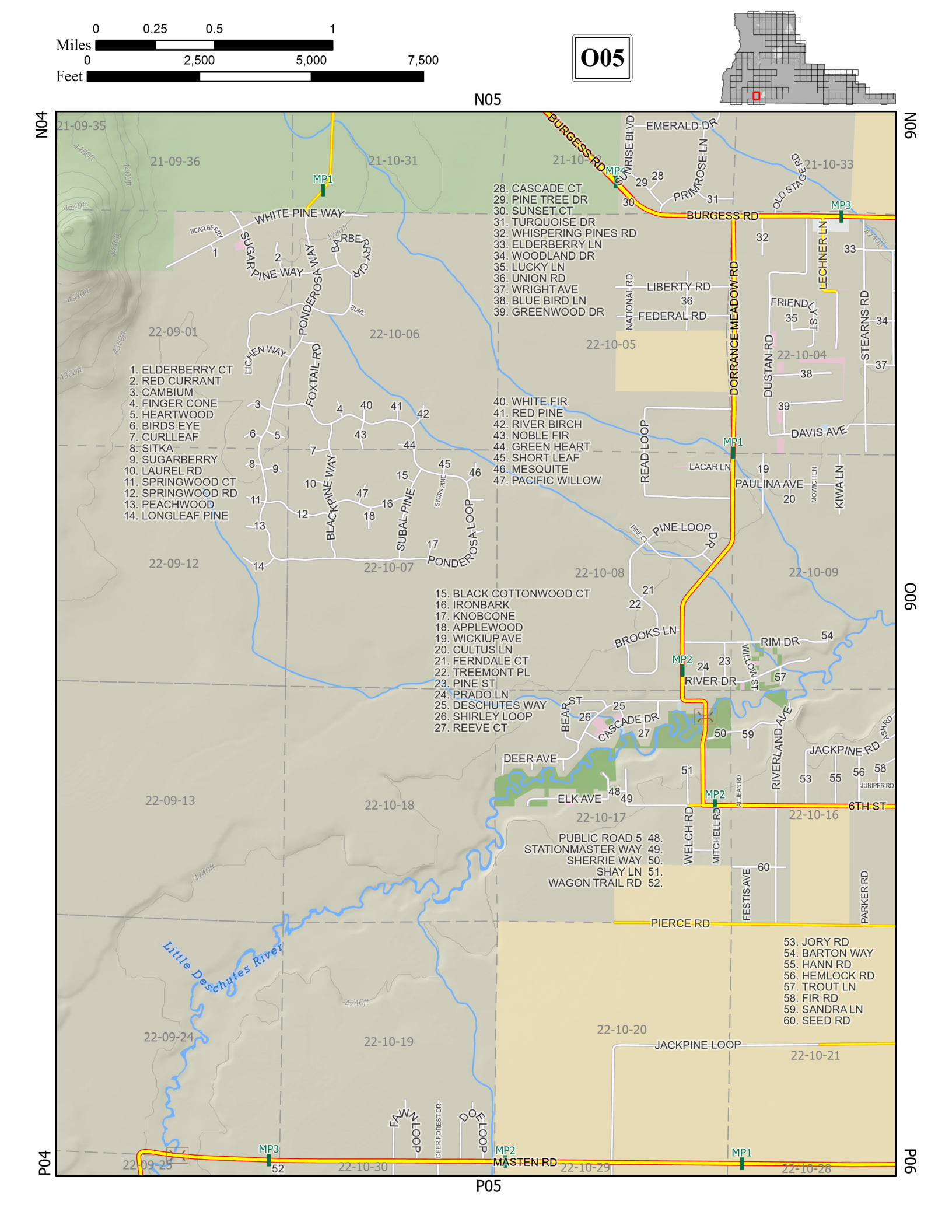
0 0.25 0.5 1
Miles
0 2,500 5,000 7,500
Feet
O05
N05
N04
N06
O06
P04
P05
P06
BURGESS RD
WHITE PINE WAY
SUGAR PINE WAY
PONDEROSA WAY
BARBERRY CIR
LICHEN WAY
FOXTAIL RD
BLACKPINE WAY
SUBAL PINE
PONDEROSA LOOP
SWISS PINE
1. ELDERBERRY CT
2. RED CURRANT
3. CAMBIUM
4. FINGER CONE
5. HEARTWOOD
6. BIRDS EYE
7. CURLLEAF
8. SITKA
9. SUGARBERRY
10. LAUREL RD
11. SPRINGWOOD CT
12. SPRINGWOOD RD
13. PEACHWOOD
14. LONGLEAF PINE
EMERALD DR
SUNRISE BLVD
PRIMROSE LN
OLD STAGE RD
28. CASCADE CT
29. PINE TREE DR
30. SUNSET CT
31. TURQUOISE DR
32. WHISPERING PINES RD
33. ELDERBERRY LN
34. WOODLAND DR
35. LUCKY LN
36. UNION RD
37. WRIGHT AVE
38. BLUE BIRD LN
39. GREENWOOD DR
LIBERTY RD
FEDERAL RD
NATIONAL RD
LECHNER LN
FRIENDLY ST
STEARNS RD
DUSTAN RD
DORRANCE MEADOW RD
40. WHITE FIR
41. RED PINE
42. RIVER BIRCH
43. NOBLE FIR
44. GREEN HEART
45. SHORT LEAF
46. MESQUITE
47. PACIFIC WILLOW
READ LOOP
DAVIS AVE
LACAR LN
PAULINA AVE
MOWICH LN
KIWA LN
PINE LOOP DR
PINE CT
15. BLACK COTTONWOOD CT
16. IRONBARK
17. KNOBCONE
18. APPLEWOOD
19. WICKIUP AVE
20. CULTUS LN
21. FERNDALE CT
22. TREEMONT PL
23. PINE ST
24. PRADO LN
25. DESCHUTES WAY
26. SHIRLEY LOOP
27. REEVE CT
BROOKS LN
RIM DR
WILLOW ST
RIVER DR
BEAR ST
CASCADE DR
DEER AVE
ELK AVE
RIVERLAND AVE
ASH RD
JACKPINE RD
JUNIPER RD
6TH ST
ALJEAN RD
WELCH RD
MITCHELL RD
PUBLIC ROAD 5 48.
STATIONMASTER WAY 49.
SHERRIE WAY 50.
SHAY LN 51.
WAGON TRAIL RD 52.
FESTIS AVE
PARKER RD
PIERCE RD
53. JORY RD
54. BARTON WAY
55. HANN RD
56. HEMLOCK RD
57. TROUT LN
58. FIR RD
59. SANDRA LN
60. SEED RD
Little Deschutes River
JACKPINE LOOP
FAWN LOOP
DEER FOREST DR
DOE LOOP
MASTEN RD
MP1
MP2
MP3
21-09-35
21-09-36
21-10-31
21-10-33
22-09-01
22-10-06
22-10-05
22-10-04
22-09-12
22-10-07
22-10-08
22-10-09
22-09-13
22-10-18
22-10-17
22-10-16
22-09-24
22-10-19
22-10-20
22-10-21
22-09-25
22-10-30
22-10-29
22-10-28
4480ft
4400ft
4640ft
4440ft
4520ft
4320ft
4360ft
4280ft
4240ft

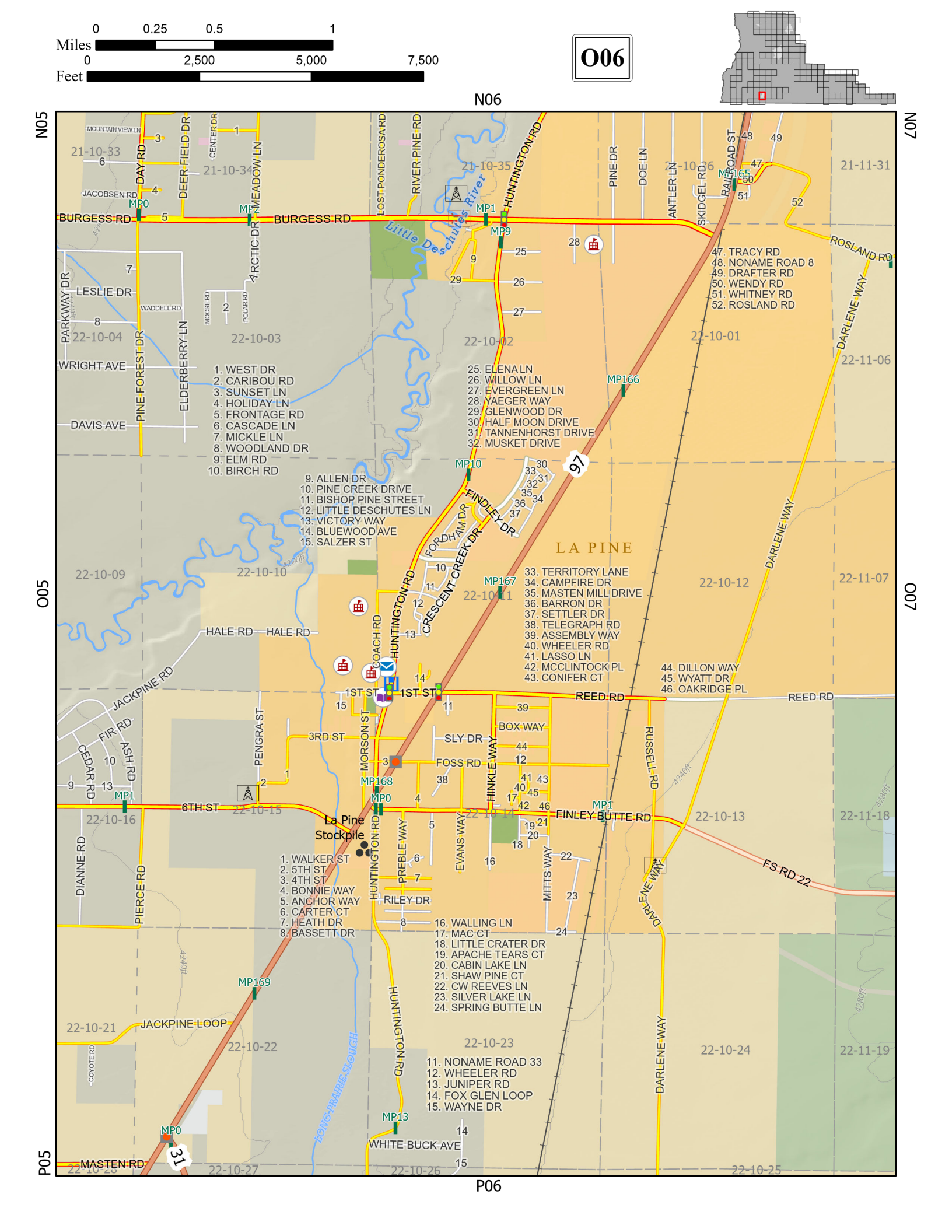
0 0.25 0.5 1
Miles
0 2,500 5,000 7,500
Feet
O06
N06
N05
N07
O05
O07
P05
P06
LA PINE
BURGESS RD
HUNTINGTON RD
FINLEY BUTTE RD
REED RD
1ST ST
6TH ST
3RD ST
HALE RD
DAVIS AVE
WRIGHT AVE
JACKPINE RD
JACKPINE LOOP
MASTEN RD
WHITE BUCK AVE
ROSLAND RD
FS RD 22
Little Deschutes River
La Pine Stockpile
LONG PRAIRIE SLOUGH
1. WEST DR
2. CARIBOU RD
3. SUNSET LN
4. HOLIDAY LN
5. FRONTAGE RD
6. CASCADE LN
7. MICKLE LN
8. WOODLAND DR
9. ELM RD
10. BIRCH RD
9. ALLEN DR
10. PINE CREEK DRIVE
11. BISHOP PINE STREET
12. LITTLE DESCHUTES LN
13. VICTORY WAY
14. BLUEWOOD AVE
15. SALZER ST
25. ELENA LN
26. WILLOW LN
27. EVERGREEN LN
28. YAEGER WAY
29. GLENWOOD DR
30. HALF MOON DRIVE
31. TANNENHORST DRIVE
32. MUSKET DRIVE
33. TERRITORY LANE
34. CAMPFIRE DR
35. MASTEN MILL DRIVE
36. BARRON DR
37. SETTLER DR
38. TELEGRAPH RD
39. ASSEMBLY WAY
40. WHEELER RD
41. LASSO LN
42. MCCLINTOCK PL
43. CONIFER CT
44. DILLON WAY
45. WYATT DR
46. OAKRIDGE PL
47. TRACY RD
48. NONAME ROAD 8
49. DRAFTER RD
50. WENDY RD
51. WHITNEY RD
52. ROSLAND RD
1. WALKER ST
2. 5TH ST
3. 4TH ST
4. BONNIE WAY
5. ANCHOR WAY
6. CARTER CT
7. HEATH DR
8. BASSETT DR
16. WALLING LN
17. MAC CT
18. LITTLE CRATER DR
19. APACHE TEARS CT
20. CABIN LAKE LN
21. SHAW PINE CT
22. CW REEVES LN
23. SILVER LAKE LN
24. SPRING BUTTE LN
11. NONAME ROAD 33
12. WHEELER RD
13. JUNIPER RD
14. FOX GLEN LOOP
15. WAYNE DR
MP0
MP1
MP9
MP10
MP165
MP166
MP167
MP168
MP169
MP13
97
31
22-10-01
22-10-02
22-10-03
22-10-04
22-10-09
22-10-10
22-10-11
22-10-12
22-10-13
22-10-14
22-10-15
22-10-16
22-10-21
22-10-22
22-10-23
22-10-24
22-10-25
22-10-26
22-10-27
22-10-28
22-11-06
22-11-07
22-11-18
22-11-19
22-11-31
21-10-33
21-10-34
21-10-35
21-10-36

0 0.25 0.5 1
Miles
0 2,500 5,000 7,500
Feet
O07
N07
N06
O06
P06
N08
O08
SUTTER ST
MP2
PENNY CT
AMMON RD
EDEN ST
TEIL CT
ROSLAND RD
GOLDEN ASTOR RD 1.
SUTTER CT 2.
METE CT 3.
WESTLEY LOOP 4.
SUZA CT 5.
NATOMA CT 6.
RANDY CT 7.
PAULINA LAKE RD
MP5
Paulina Lake
Road Mp 6
Stockpile
21-11-31
21-11-32
21-11-33
21-11-34
22-11-06
22-11-05
22-11-04
22-11-03
22-11-07
22-11-08
22-11-09
22-11-10
LA PINE
REED RD
22-11-18
Finley Pit
Stockpile
22-11-17
22-11-16
22-11-15
FS RD 22
22-11-19
22-11-20
22-11-21
22-11-22
Vic Russel
Stockpile
FINLEY BUTTE
Finley Butte
Stockpile
22-11-30
22-11-29

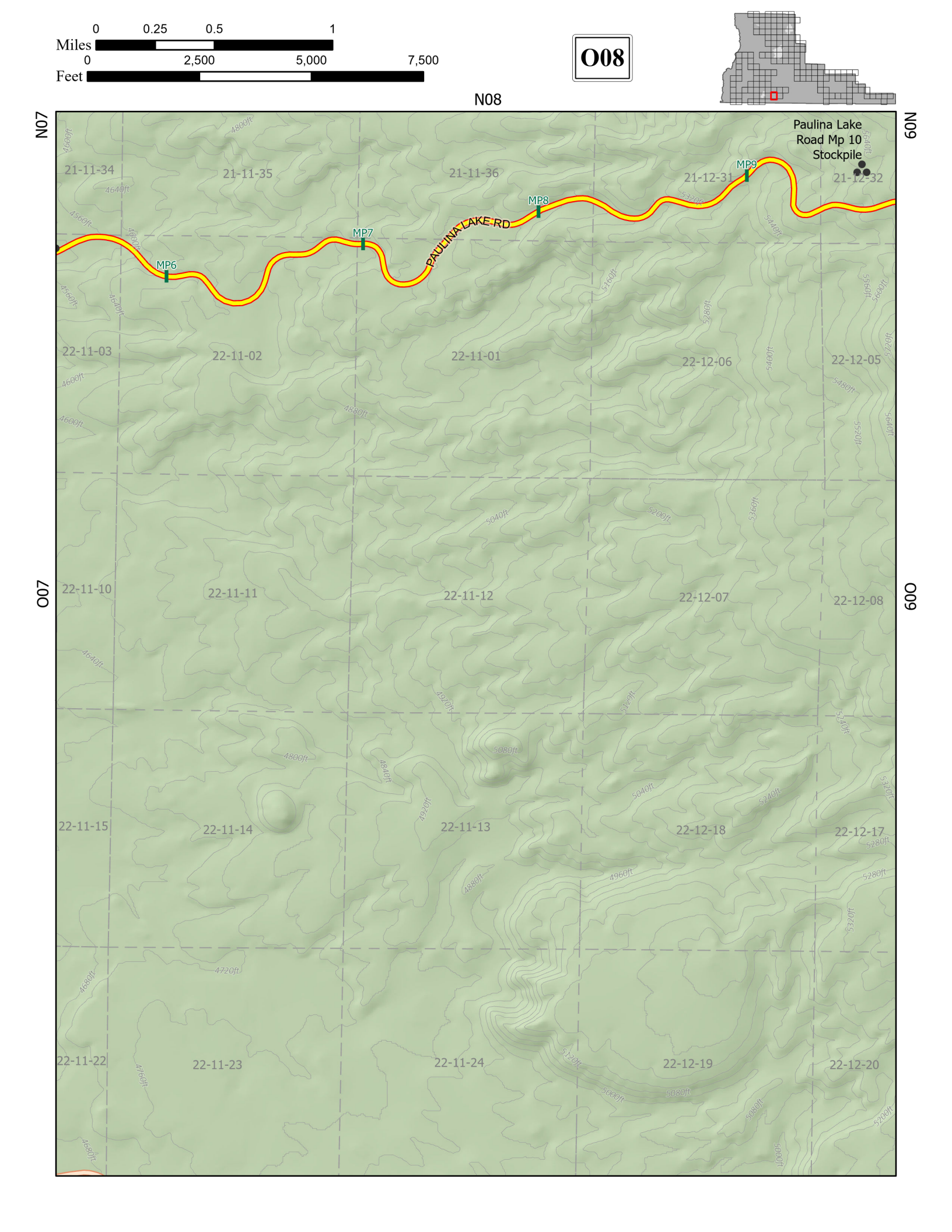
0 0.25 0.5 1
Miles
0 2,500 5,000 7,500
Feet
O08
N08
N07
N09
O07
O09
Paulina Lake
Road Mp 10
Stockpile
MP6
MP7
MP8
MP9
PAULINA LAKE RD
21-11-34
21-11-35
21-11-36
21-12-31
21-12-32
22-11-03
22-11-02
22-11-01
22-12-06
22-12-05
22-11-10
22-11-11
22-11-12
22-12-07
22-12-08
22-11-15
22-11-14
22-11-13
22-12-18
22-12-17
22-11-22
22-11-23
22-11-24
22-12-19
22-12-20

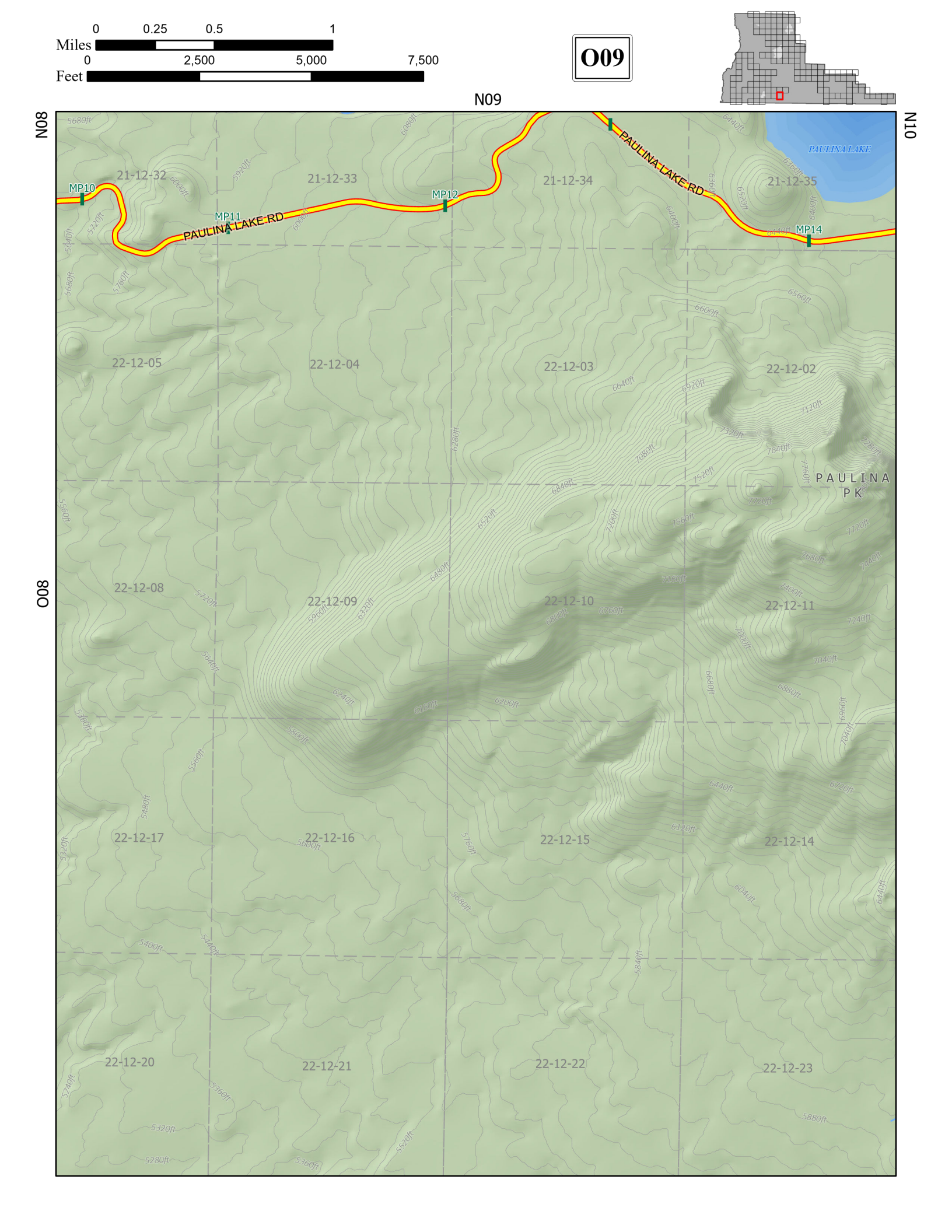
0 0.25 0.5 1
Miles
0 2,500 5,000 7,500
Feet
O09
N09
N08
N10
O08
MP10
MP11
MP12
MP14
PAULINA LAKE RD
PAULINA LAKE
PAULINA PK
21-12-32
21-12-33
21-12-34
21-12-35
22-12-05
22-12-04
22-12-03
22-12-02
22-12-08
22-12-09
22-12-10
22-12-11
22-12-17
22-12-16
22-12-15
22-12-14
22-12-20
22-12-21
22-12-22
22-12-23

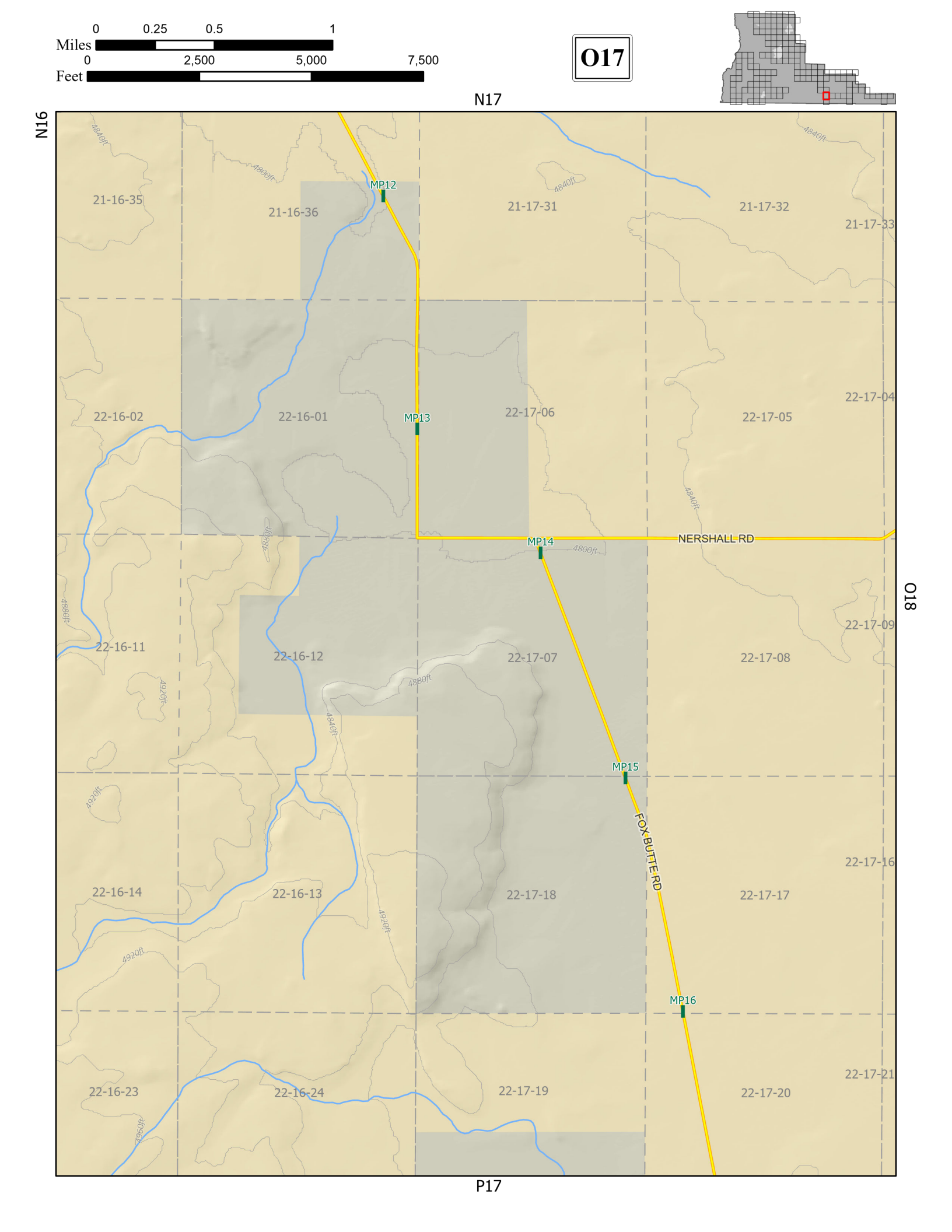
0 0.25 0.5 1
Miles
0 2,500 5,000 7,500
Feet
O17
N17
N16
O18
P17
MP12
MP13
MP14
MP15
MP16
NERSHALL RD
FOX BUTTE RD
21-16-35
21-16-36
21-17-31
21-17-32
21-17-33
22-16-02
22-16-01
22-17-06
22-17-05
22-17-04
22-16-11
22-16-12
22-17-07
22-17-08
22-17-09
22-16-14
22-16-13
22-17-18
22-17-17
22-17-16
22-16-23
22-16-24
22-17-19
22-17-20
22-17-21

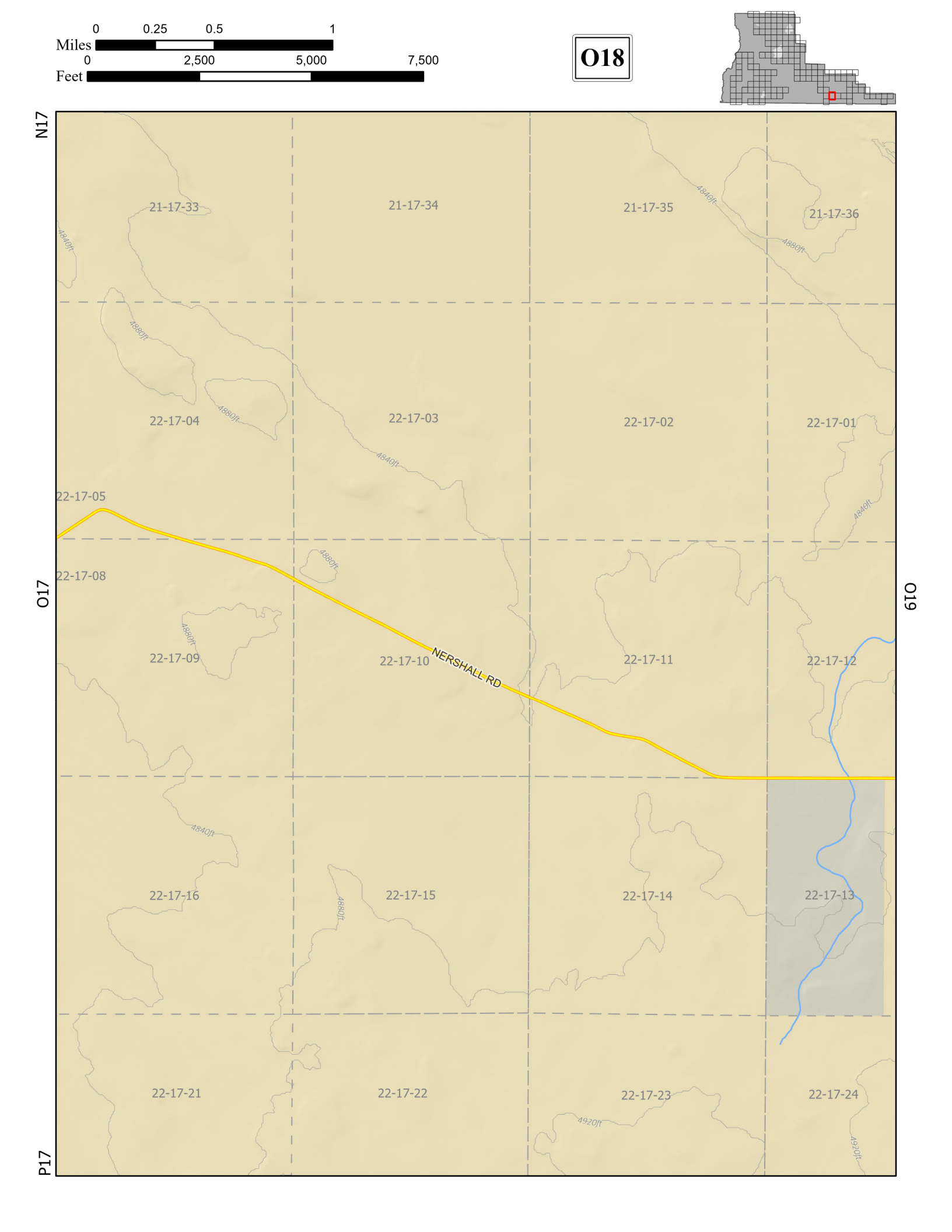
0 0.25 0.5 1
Miles
0 2,500 5,000 7,500
Feet
O18
N17
O17
O16
P17
21-17-33
21-17-34
21-17-35
21-17-36
22-17-04
22-17-03
22-17-02
22-17-01
22-17-05
22-17-08
22-17-09
22-17-10
22-17-11
22-17-12
NERSHALL RD
22-17-16
22-17-15
22-17-14
22-17-13
22-17-21
22-17-22
22-17-23
22-17-24
4840ft
4880ft
4920ft

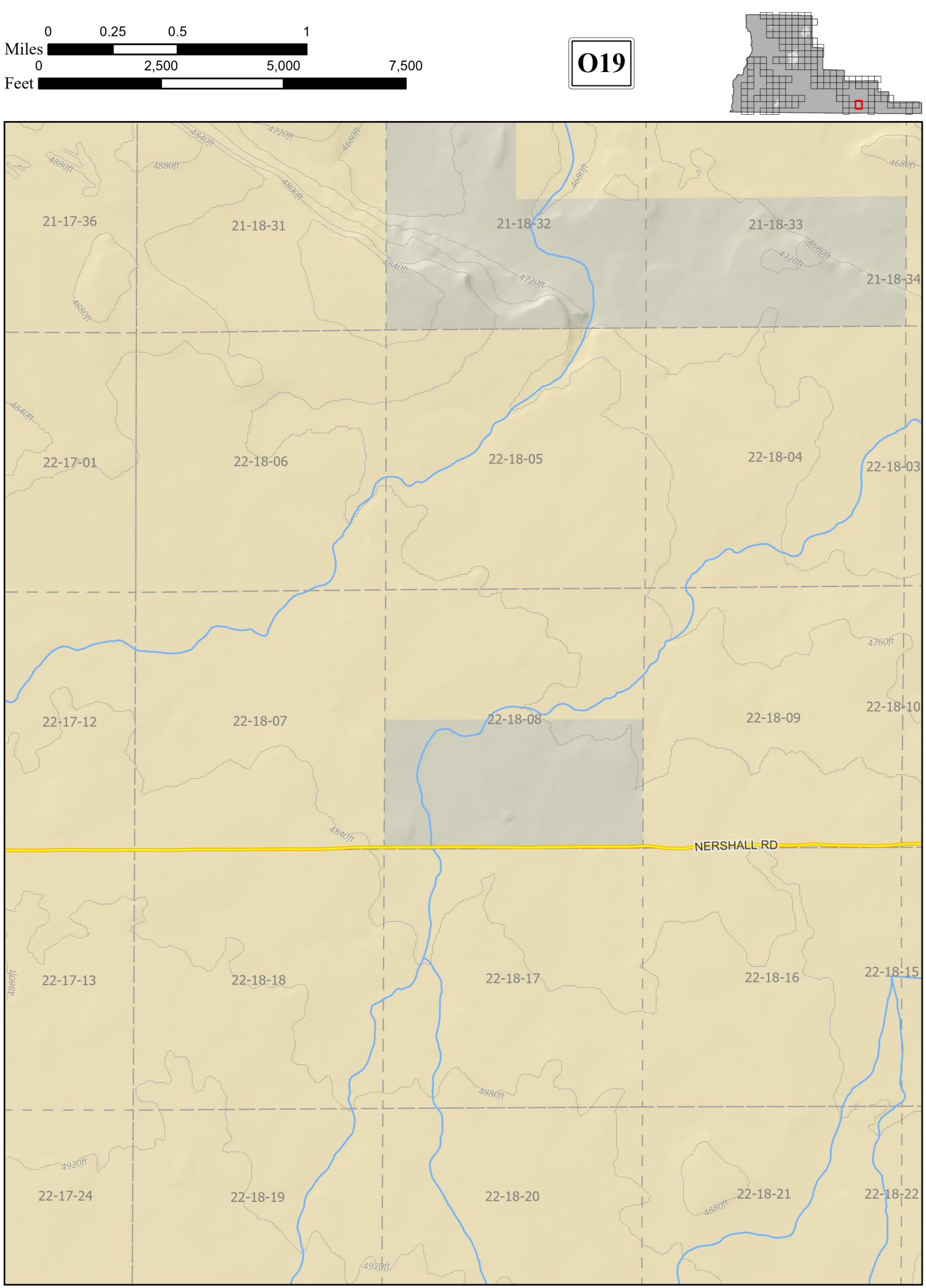
0 0.25 0.5 1
Miles
0 2,500 5,000 7,500
Feet
O19
O18
O20
NERSHALL RD
21-17-36
21-18-31
21-18-32
21-18-33
21-18-34
22-17-01
22-18-06
22-18-05
22-18-04
22-18-03
22-17-12
22-18-07
22-18-08
22-18-09
22-18-10
22-17-13
22-18-18
22-18-17
22-18-16
22-18-15
22-17-24
22-18-19
22-18-20
22-18-21
22-18-22
4840ft
4720ft
4680ft
4880ft
4760ft
4920ft

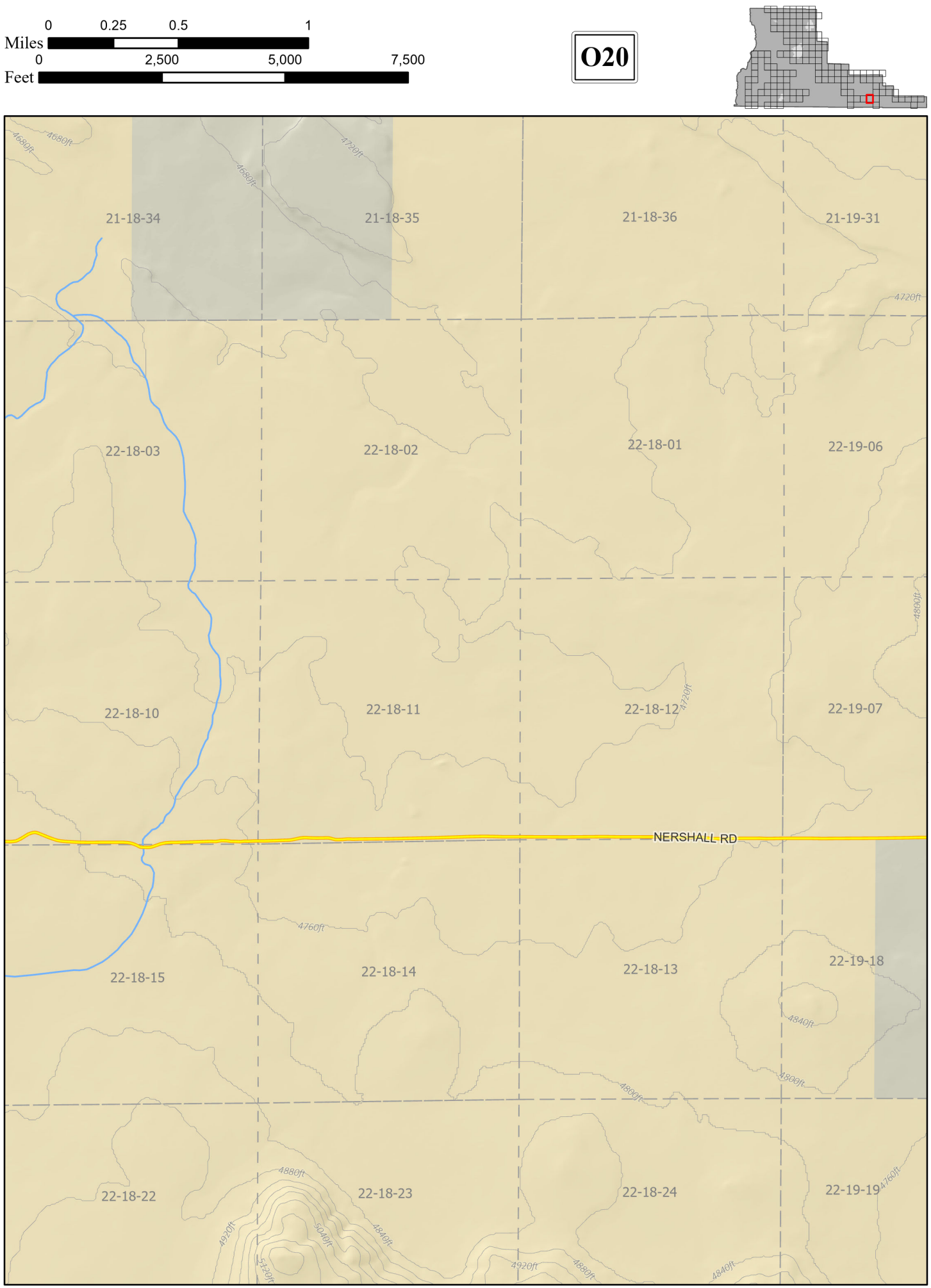
0 0.25 0.5 1
Miles
0 2,500 5,000 7,500
Feet
O20
N21
O19
O21
P21
21-18-34
21-18-35
21-18-36
21-19-31
22-18-03
22-18-02
22-18-01
22-19-06
22-18-10
22-18-11
22-18-12
22-19-07
NERSHALL RD
22-18-15
22-18-14
22-18-13
22-19-18
22-18-22
22-18-23
22-18-24
22-19-19
4680ft
4720ft
4760ft
4800ft
4840ft
4880ft
4920ft
5040ft
5120ft

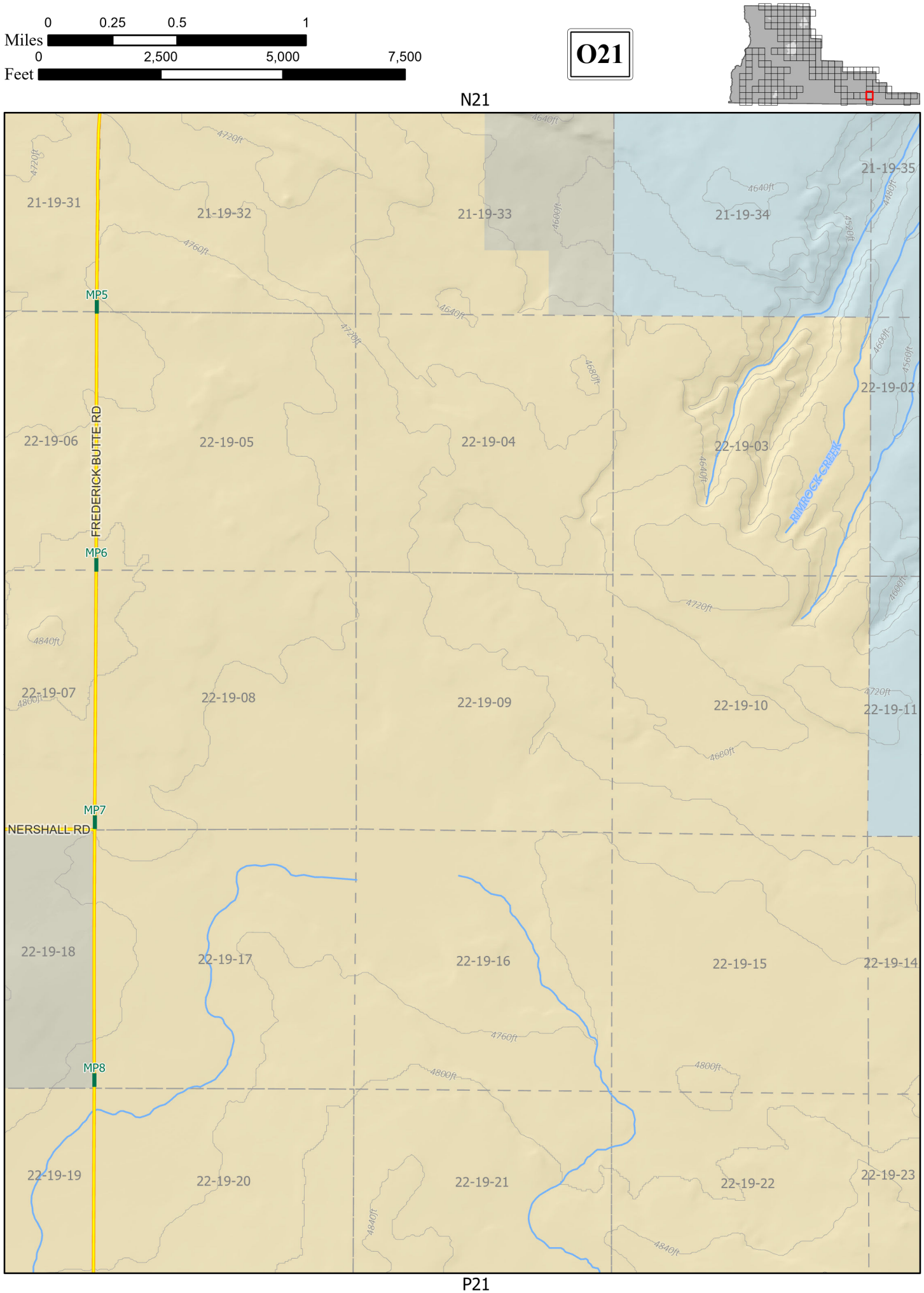
0 0.25 0.5 1
Miles
0 2,500 5,000 7,500
Feet
O21
N21
N22
O20
P21
MP5
MP6
MP7
MP8
FREDERICK BUTTE RD
NERSHALL RD
RIMROCK CREEK
21-19-31
21-19-32
21-19-33
21-19-34
21-19-35
22-19-02
22-19-03
22-19-04
22-19-05
22-19-06
22-19-07
22-19-08
22-19-09
22-19-10
22-19-11
22-19-14
22-19-15
22-19-16
22-19-17
22-19-18
22-19-19
22-19-20
22-19-21
22-19-22
22-19-23

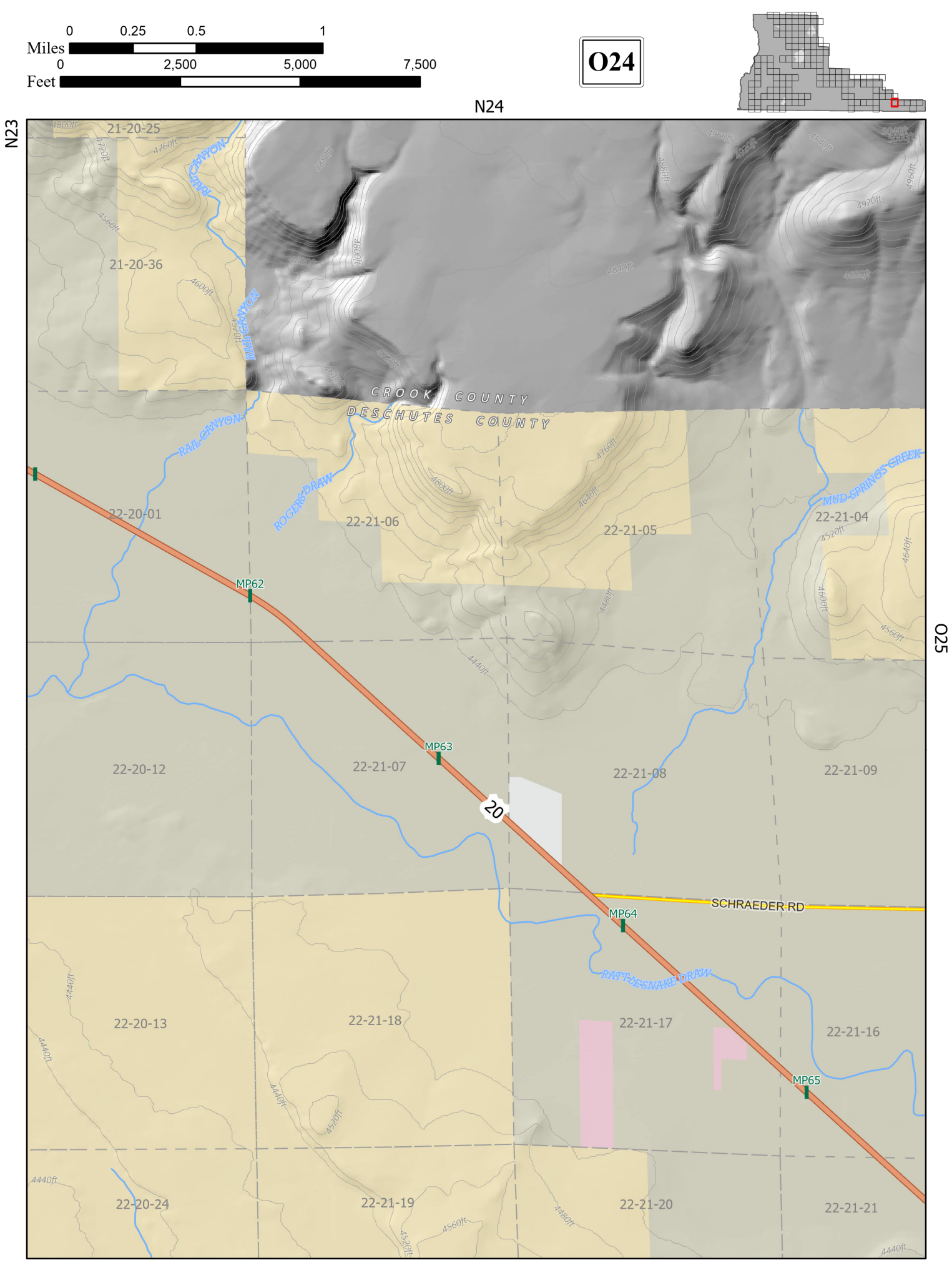
0 0.25 0.5 1
Miles
0 2,500 5,000 7,500
Feet
O24
N24
N23
O25
21-20-25
21-20-36
22-20-01
22-20-12
22-20-13
22-20-24
22-21-06
22-21-05
22-21-04
22-21-07
22-21-08
22-21-09
22-21-18
22-21-17
22-21-16
22-21-19
22-21-20
22-21-21
CROOK COUNTY
DESCHUTES COUNTY
RAIL CANYON
ROGERS DRAW
MUD SPRINGS CREEK
RATTLESNAKE DRAW
SCHRAEDER RD
MP62
MP63
MP64
MP65
20

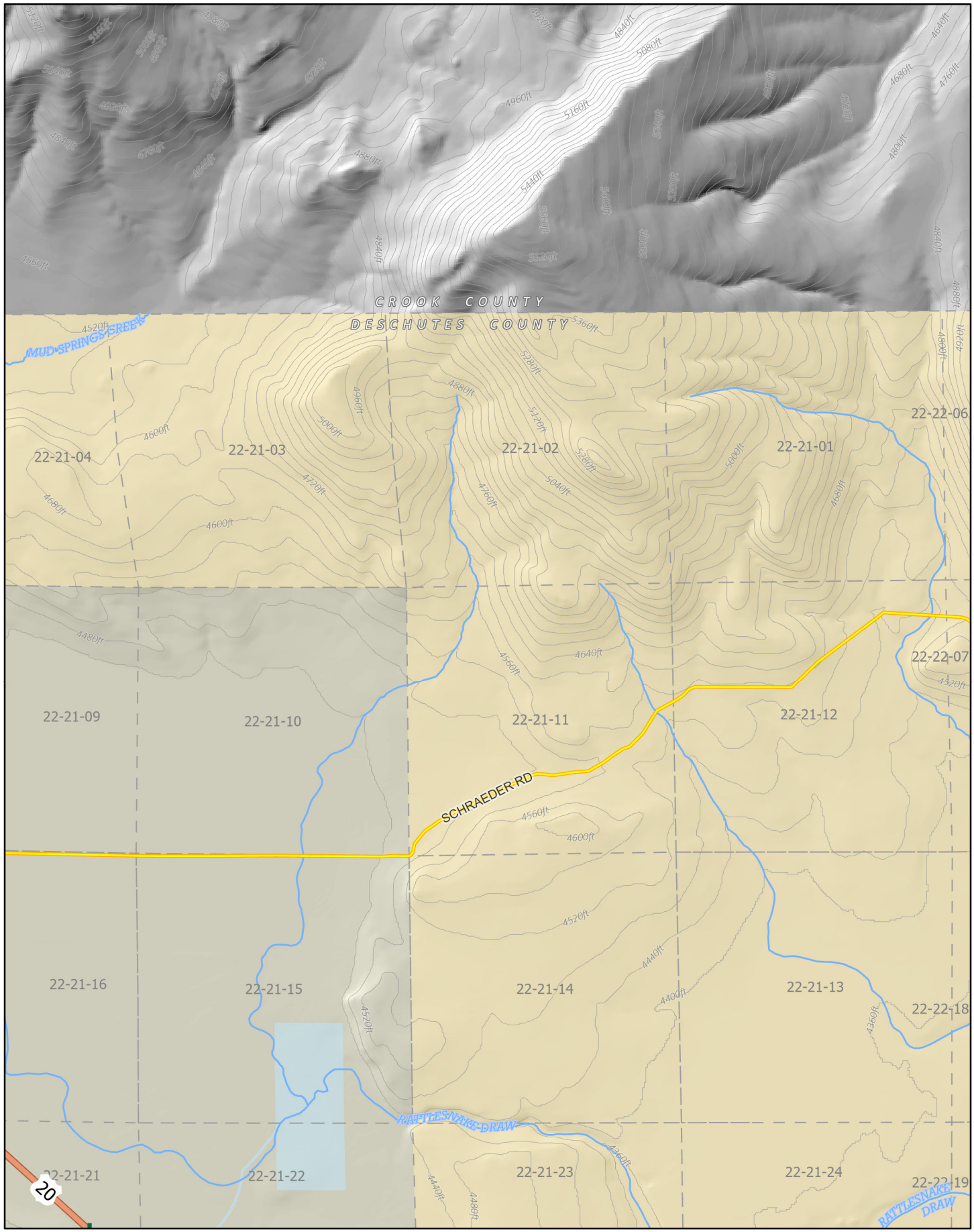
0 0.25 0.5 1
Miles
0 2,500 5,000 7,500
Feet
O25
N24
O24
O26
CROOK COUNTY
DESCHUTES COUNTY
MUD SPRINGS CREEK
SCHRAEDER RD
RATTLESNAKE DRAW
RATTLESNAKE DRAW
20
22-21-01
22-21-02
22-21-03
22-21-04
22-21-09
22-21-10
22-21-11
22-21-12
22-21-13
22-21-14
22-21-15
22-21-16
22-21-21
22-21-22
22-21-23
22-21-24
22-22-06
22-22-07
22-22-18
22-22-19

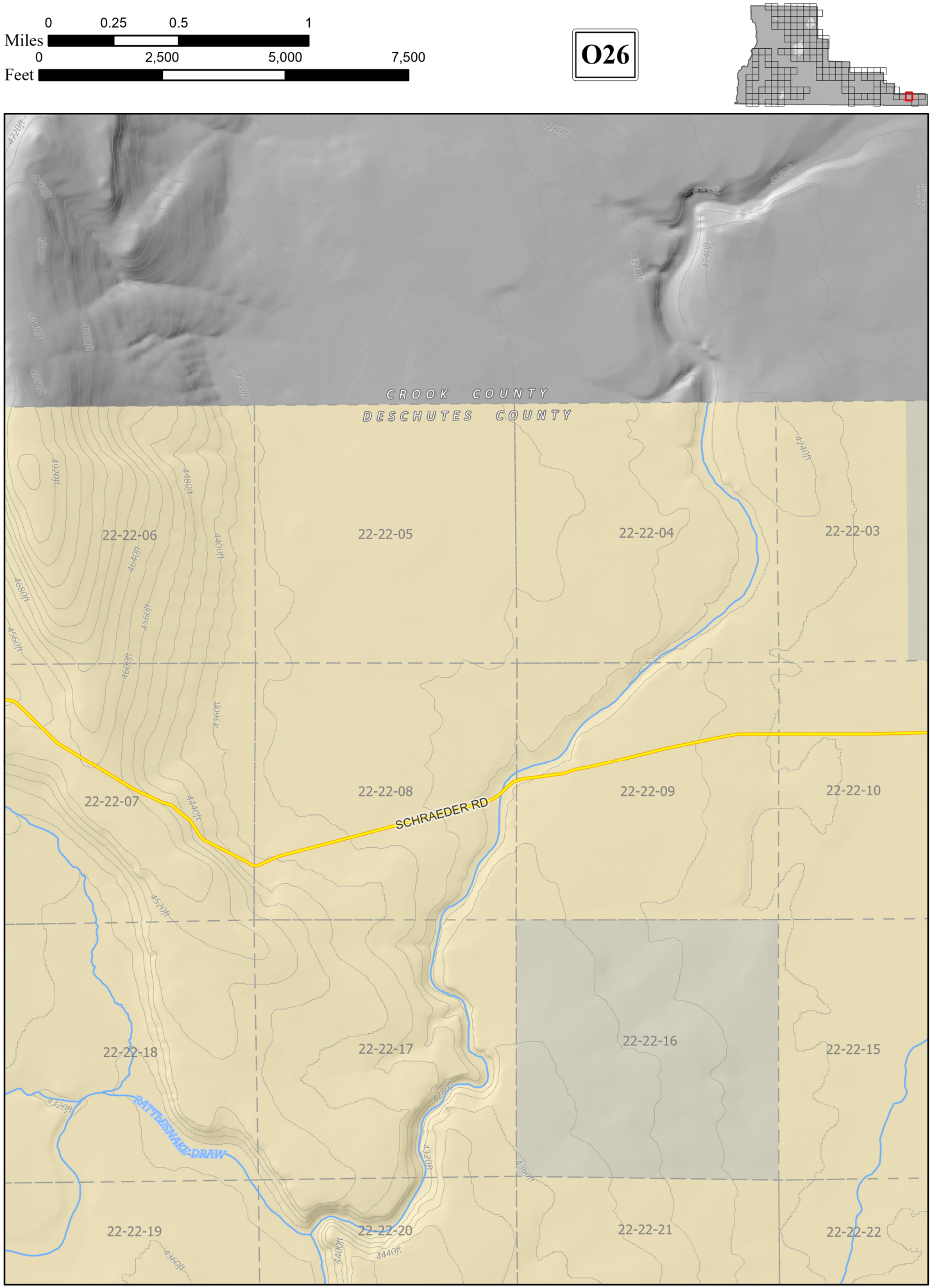
0 0.25 0.5 1
Miles
0 2,500 5,000 7,500
Feet
O26
CROOK COUNTY
DESCHUTES COUNTY
22-22-06
22-22-05
22-22-04
22-22-03
22-22-07
22-22-08
22-22-09
22-22-10
22-22-18
22-22-17
22-22-16
22-22-15
22-22-19
22-22-20
22-22-21
22-22-22
SCHRAEDER RD
RATTLESNAKE DRAW
O25
O27
P27

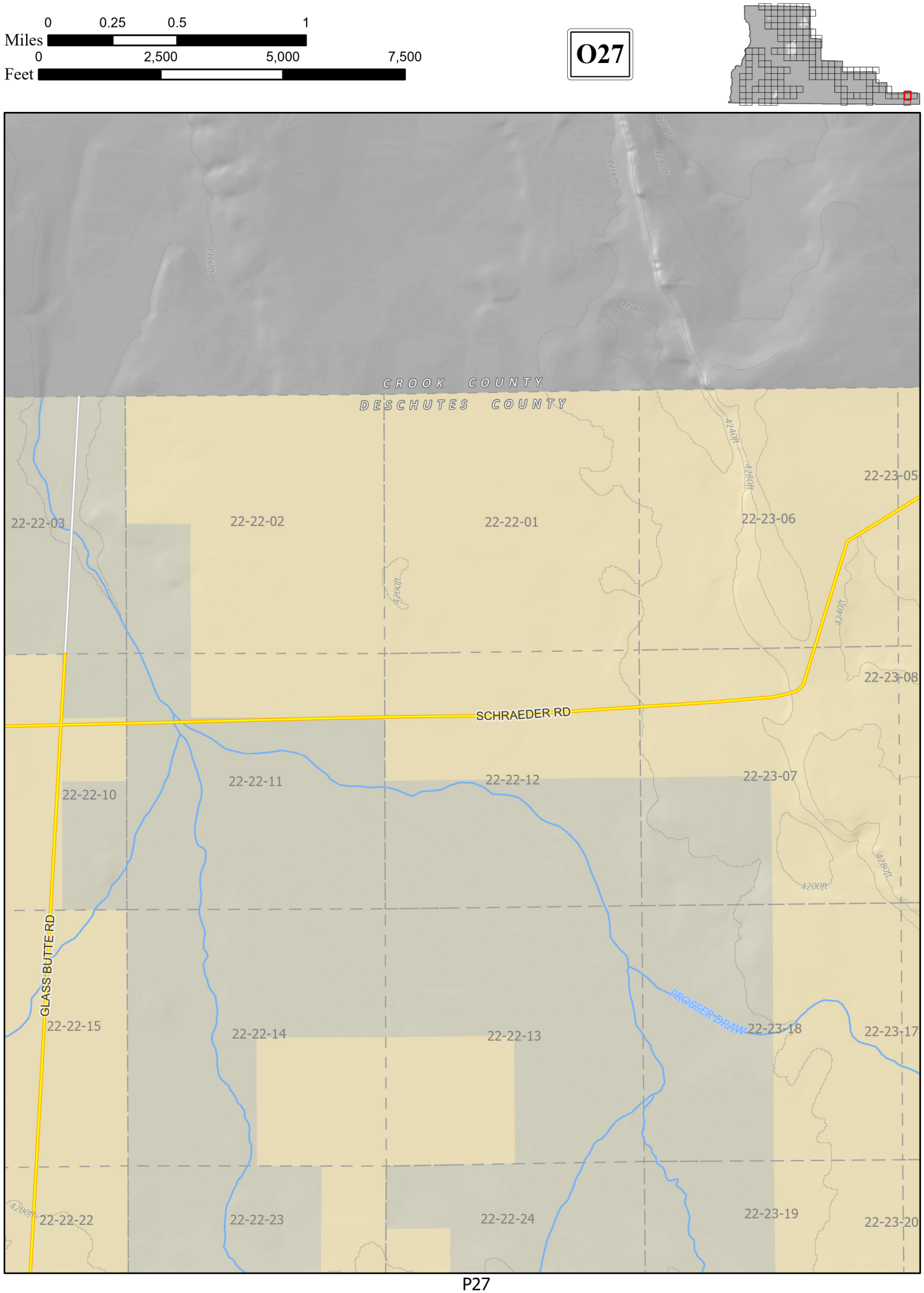
0 0.25 0.5 1
Miles
0 2,500 5,000 7,500
Feet
O27
CROOK COUNTY
DESCHUTES COUNTY
22-22-03
22-22-02
22-22-01
22-23-06
22-23-05
22-23-08
SCHRAEDER RD
22-22-10
22-22-11
22-22-12
22-23-07
GLASS BUTTE RD
22-22-15
22-22-14
22-22-13
PROSSER DRAW
22-23-18
22-23-17
22-22-22
22-22-23
22-22-24
22-23-19
22-23-20
4200ft
4240ft
4280ft
4160ft
O26
O28
P27

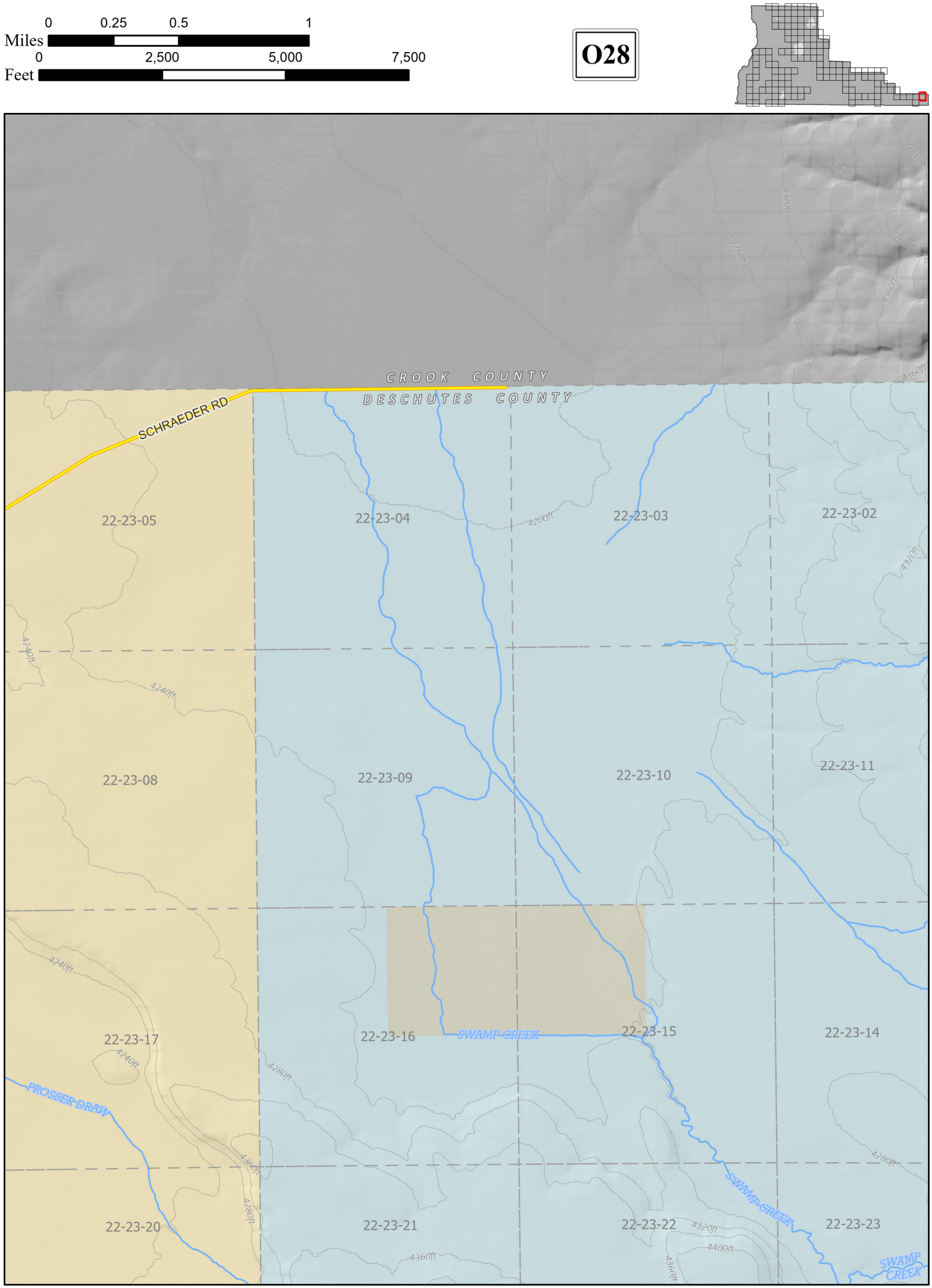
0 0.25 0.5 1
Miles
0 2,500 5,000 7,500
Feet
O28
CROOK COUNTY
DESCHUTES COUNTY
SCHRAEDER RD
22-23-05
22-23-04
22-23-03
22-23-02
22-23-08
22-23-09
22-23-10
22-23-11
22-23-17
22-23-16
22-23-15
22-23-14
22-23-20
22-23-21
22-23-22
22-23-23
SWAMP CREEK
PROSSER DRAW
O27
P27

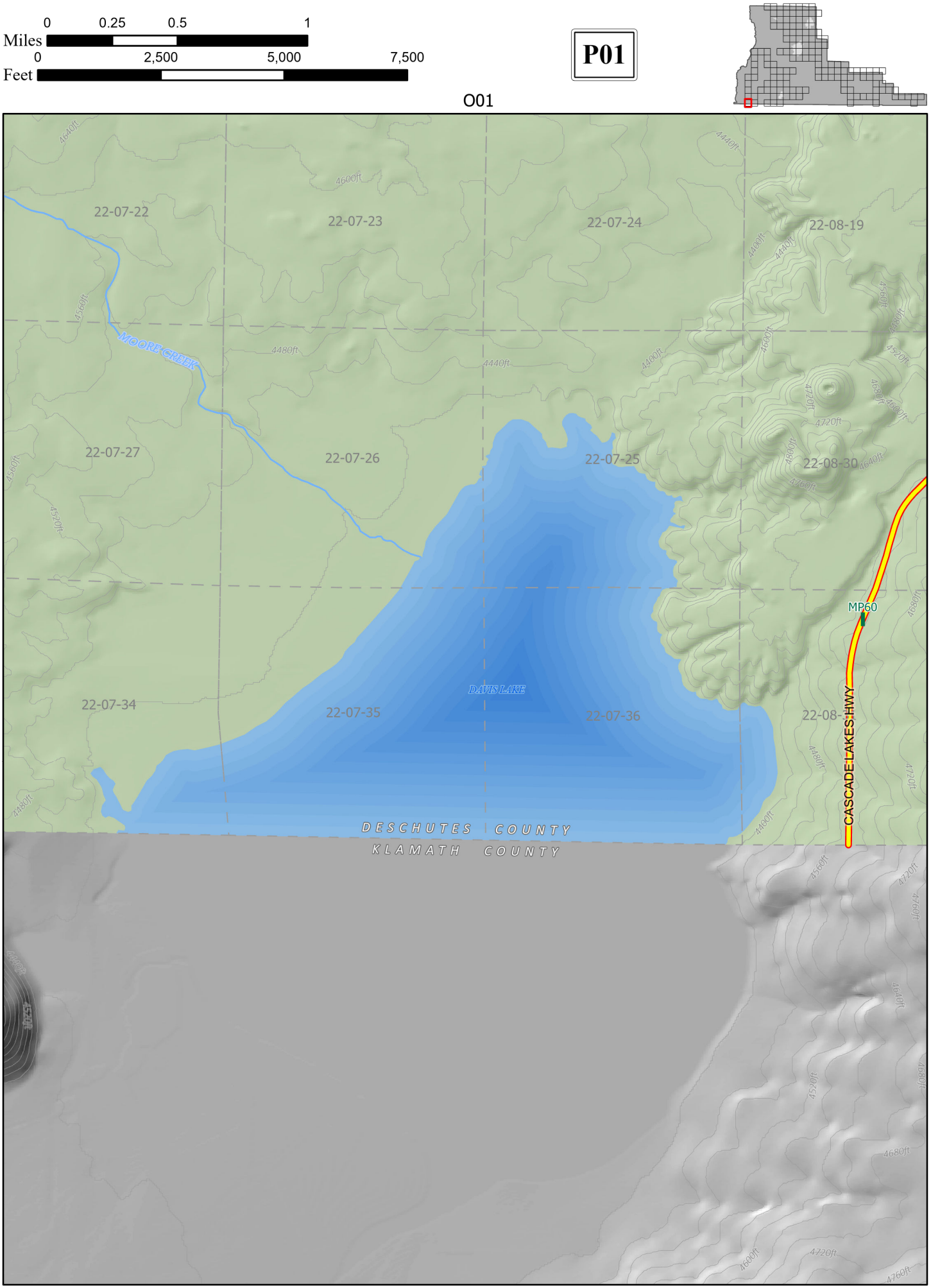
0 0.25 0.5 1
Miles
0 2,500 5,000 7,500
Feet
P01
O01
O02
P02
22-07-22
22-07-23
22-07-24
22-08-19
22-07-27
22-07-26
22-07-25
22-08-30
22-07-34
22-07-35
22-07-36
MOORE CREEK
DAVIS LAKE
MP60
CASCADE LAKES HWY
DESCHUTES COUNTY
KLAMATH COUNTY

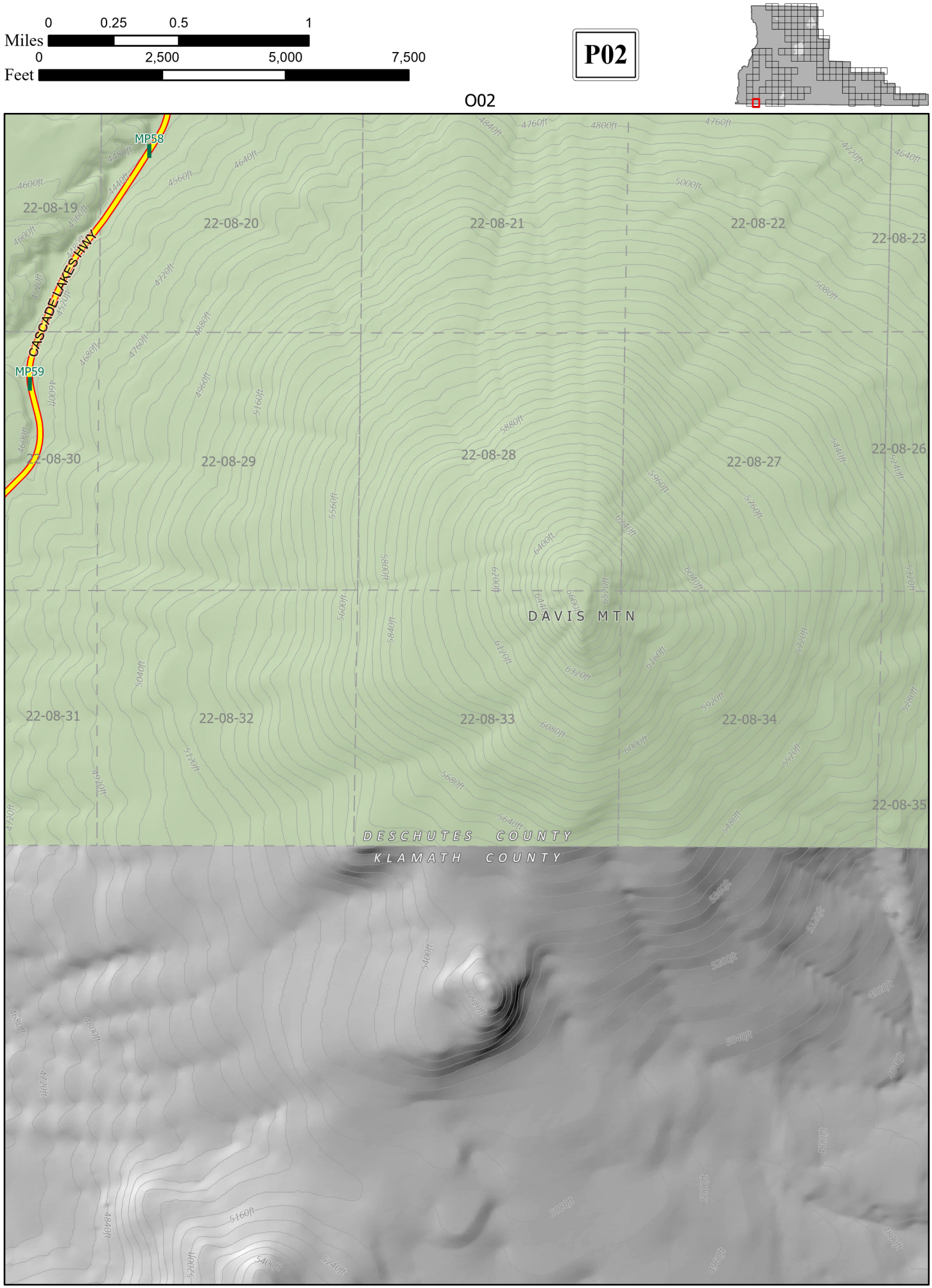
0 0.25 0.5 1
Miles
0 2,500 5,000 7,500
Feet
P02
O02
O01
P01
MP58
MP59
CASCADE LAKES HWY
22-08-19
22-08-20
22-08-21
22-08-22
22-08-23
22-08-26
22-08-27
22-08-28
22-08-29
22-08-30
22-08-31
22-08-32
22-08-33
22-08-34
22-08-35
DAVIS MTN
DESCHUTES COUNTY
KLAMATH COUNTY

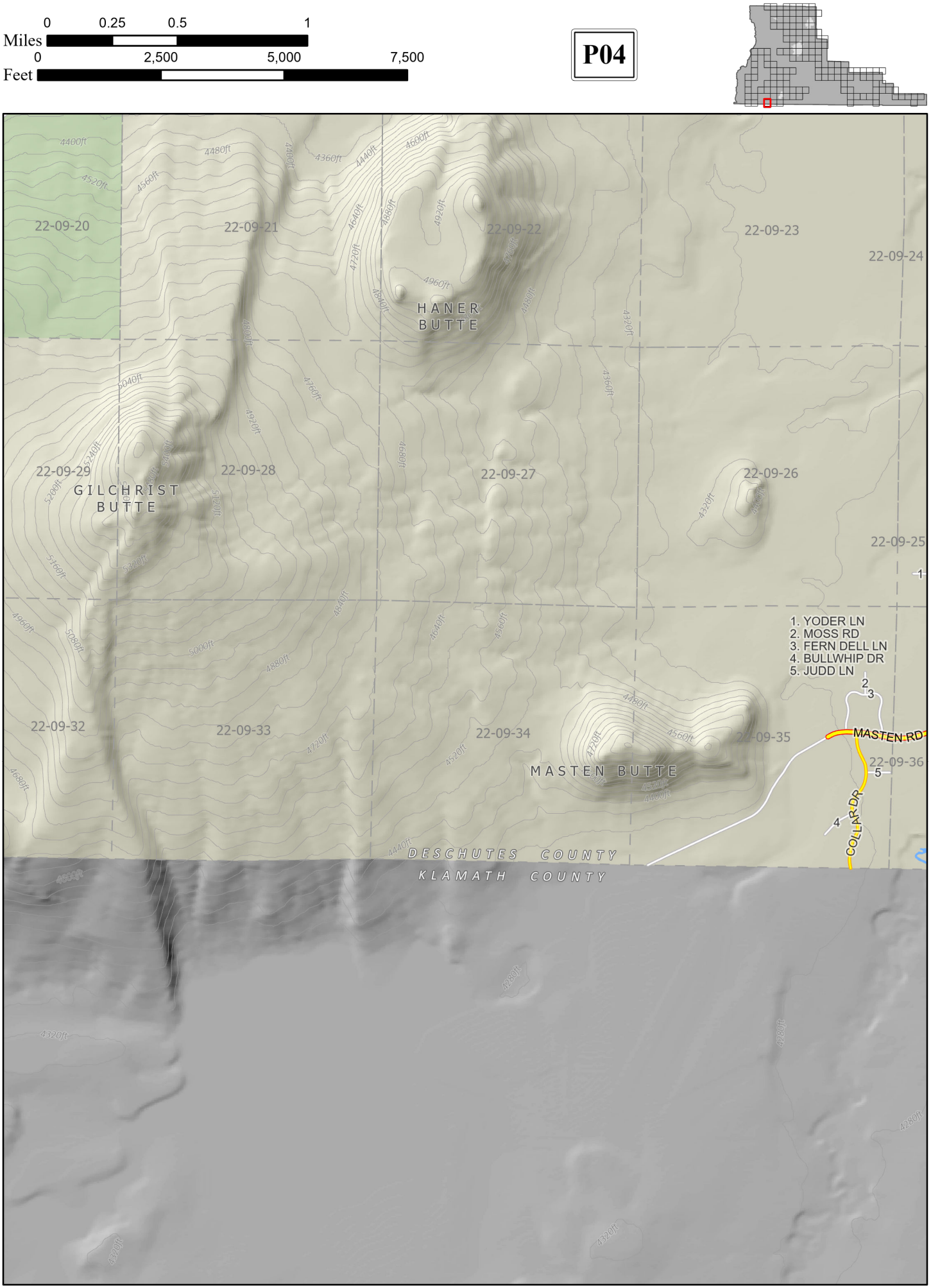
0 0.25 0.5 1
Miles
0 2,500 5,000 7,500
Feet
P04
O05
P05
22-09-20
22-09-21
22-09-22
22-09-23
22-09-24
22-09-25
22-09-26
22-09-27
22-09-28
22-09-29
22-09-32
22-09-33
22-09-34
22-09-35
22-09-36
HANER BUTTE
GILCHRIST BUTTE
MASTEN BUTTE
1. YODER LN
2. MOSS RD
3. FERN DELL LN
4. BULLWHIP DR
5. JUDD LN
MASTEN RD
COLLAR DR
DESCHUTES COUNTY
KLAMATH COUNTY

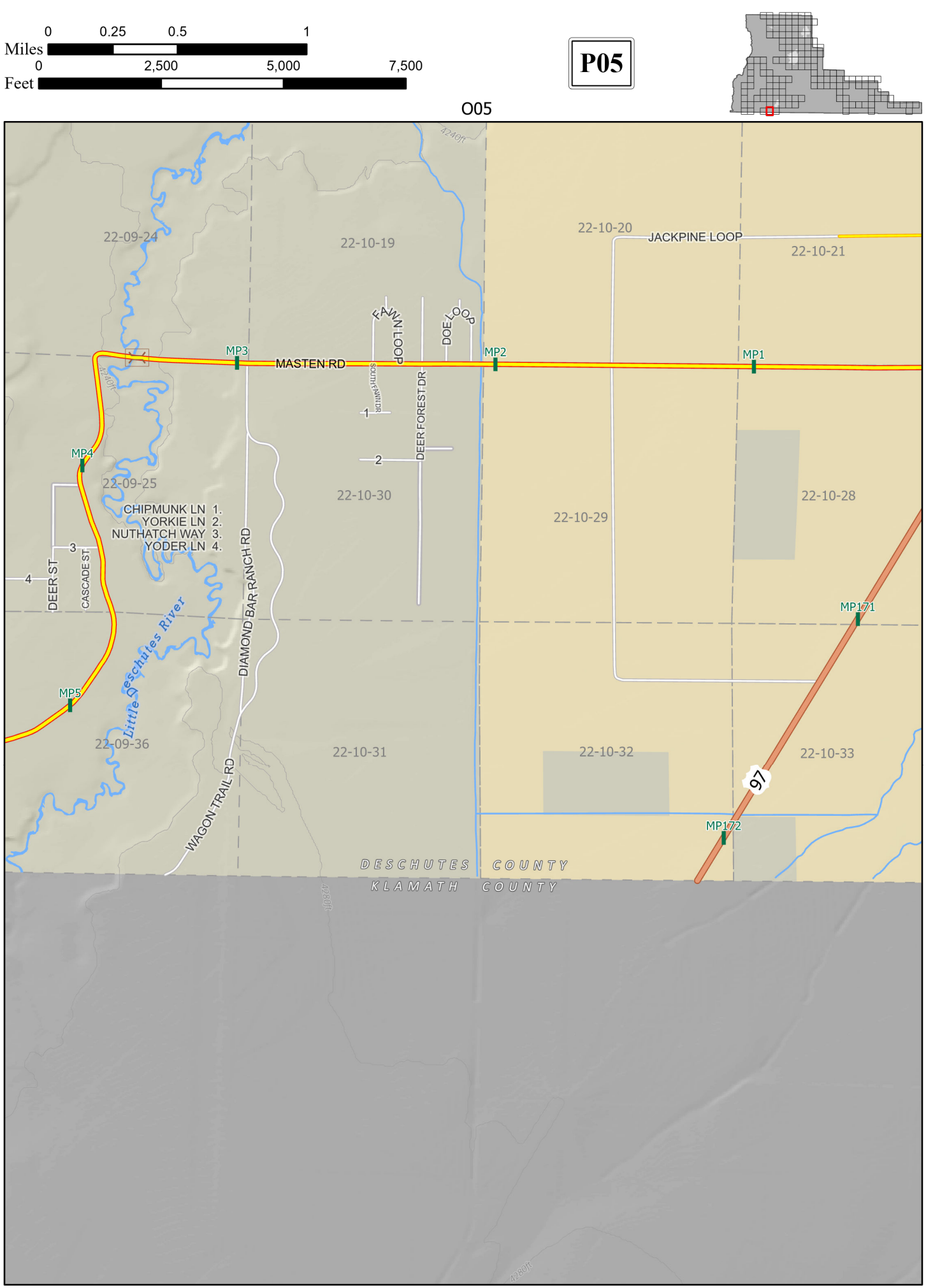
0 0.25 0.5 1
Miles
0 2,500 5,000 7,500
Feet
P05
O05
O06
P04
P06
22-09-24
22-10-19
22-10-20
JACKPINE LOOP
22-10-21
FAWN LOOP
DOE LOOP
MP3
MASTEN RD
MP2
MP1
SOUTH FAWN DR
DEER FOREST DR
1
2
MP4
22-09-25
22-10-30
22-10-28
22-10-29
CHIPMUNK LN 1.
YORKIE LN 2.
NUTHATCH WAY 3.
YODER LN 4.
3
4
DEER ST
CASCADE ST
DIAMOND BAR RANCH RD
MP171
Little Deschutes River
MP5
22-09-36
22-10-31
22-10-32
22-10-33
97
WAGON TRAIL RD
MP172
DESCHUTES COUNTY
KLAMATH COUNTY

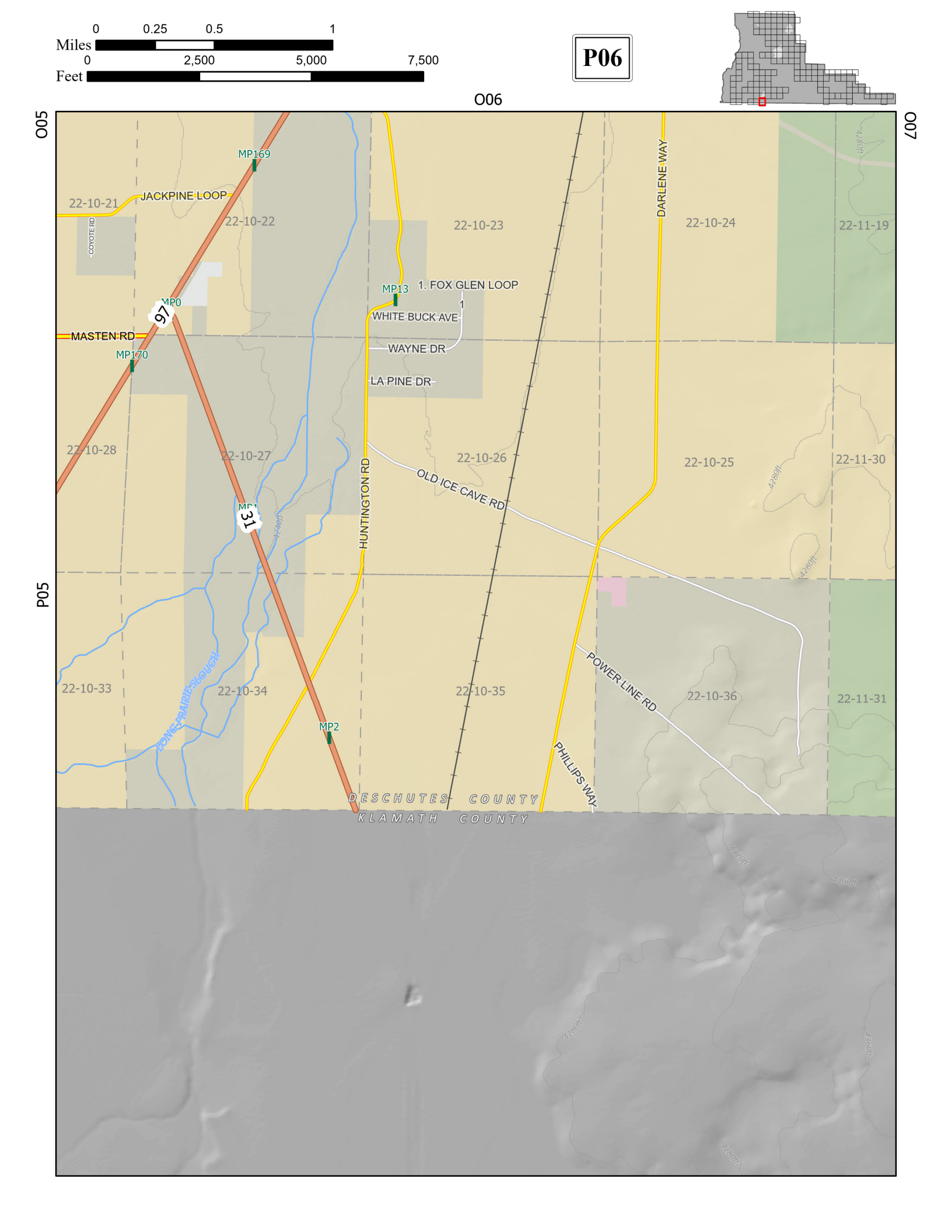
0 0.25 0.5 1
Miles
0 2,500 5,000 7,500
Feet
P06
O06
O05
O07
P05
MP169
JACKPINE LOOP
22-10-21
22-10-22
22-10-23
22-10-24
22-11-19
DARLENE WAY
COYOTE RD
MP13
1. FOX GLEN LOOP
WHITE BUCK AVE
MP0
97
MASTEN RD
MP170
WAYNE DR
LA PINE DR
22-10-28
22-10-27
22-10-26
22-10-25
22-11-30
HUNTINGTON RD
OLD ICE CAVE RD
MP1
31
4240ft
4280ft
22-10-33
22-10-34
22-10-35
22-10-36
22-11-31
LONG PRAIRIE SLOUGH
POWER LINE RD
MP2
PHILLIPS WAY
DESCHUTES COUNTY
KLAMATH COUNTY
4320ft
4360ft

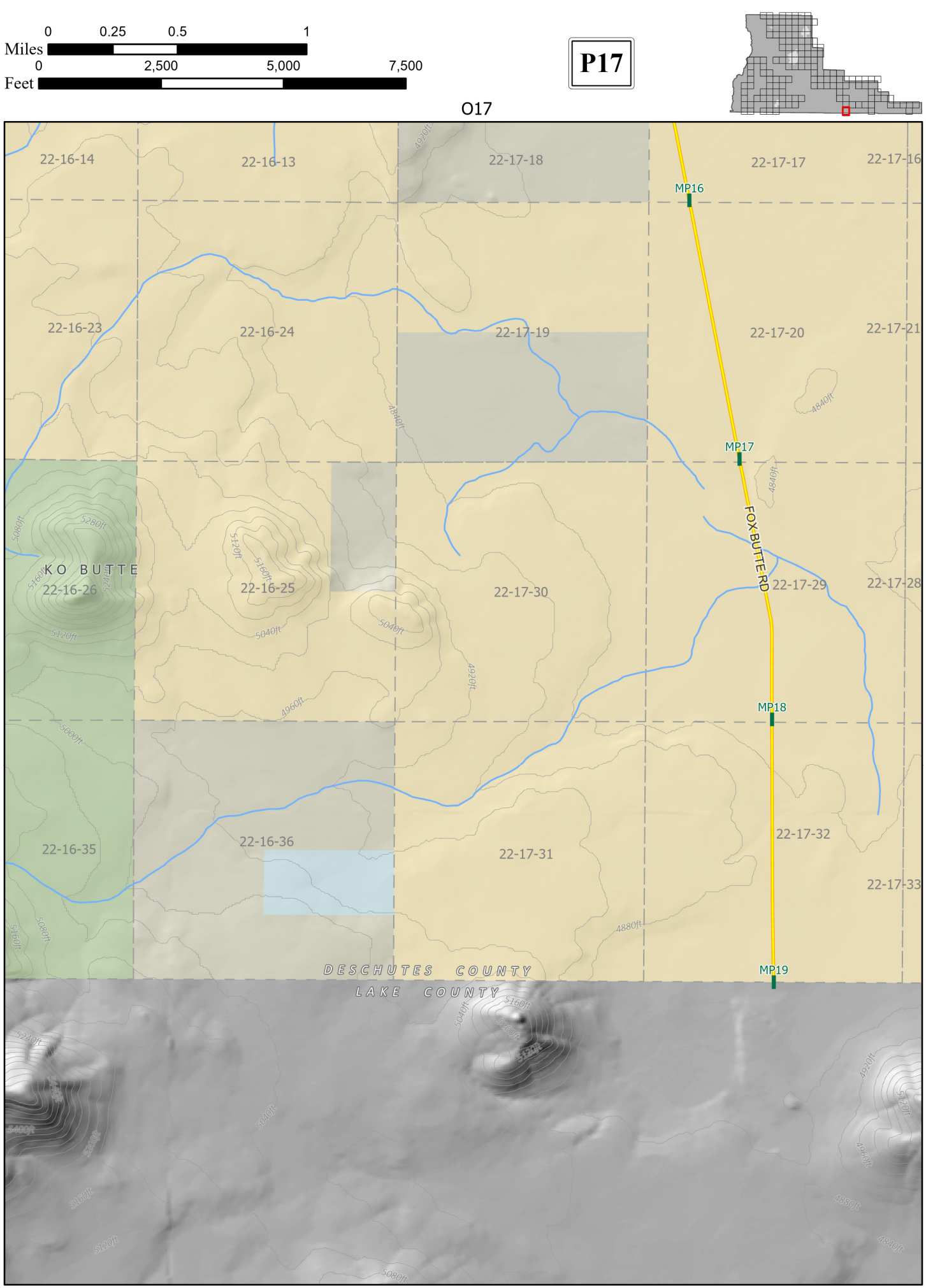
0 0.25 0.5 1
Miles
0 2,500 5,000 7,500
Feet
P17
O17
O18
22-16-14
22-16-13
22-17-18
22-17-17
22-17-16
MP16
22-16-23
22-16-24
22-17-19
22-17-20
22-17-21
MP17
FOX BUTTE RD
KO BUTTE
22-16-26
22-16-25
22-17-30
22-17-29
22-17-28
MP18
22-16-35
22-16-36
22-17-31
22-17-32
22-17-33
DESCHUTES COUNTY
LAKE COUNTY
MP19

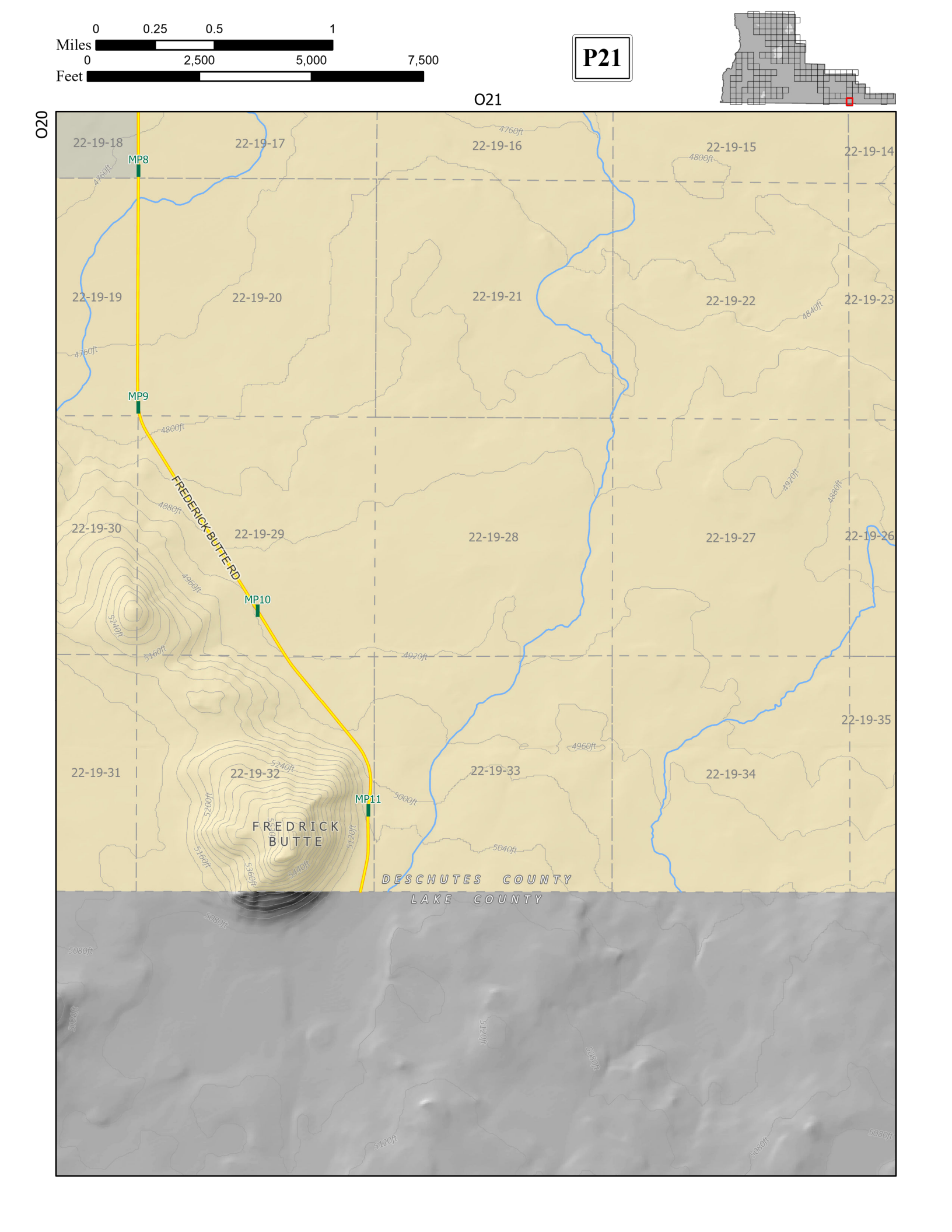
0 0.25 0.5 1
Miles
0 2,500 5,000 7,500
Feet
P21
O21
O20
22-19-18
22-19-17
22-19-16
22-19-15
22-19-14
22-19-19
22-19-20
22-19-21
22-19-22
22-19-23
22-19-30
22-19-29
22-19-28
22-19-27
22-19-26
22-19-31
22-19-32
22-19-33
22-19-34
22-19-35
MP8
MP9
MP10
MP11
FREDERICK BUTTE RD
FREDRICK BUTTE
DESCHUTES COUNTY
LAKE COUNTY
4760ft
4800ft
4840ft
4880ft
4920ft
4960ft
5000ft
5040ft
5080ft
5120ft
5160ft
5200ft
5240ft
5280ft
5320ft
5360ft
5400ft
5440ft

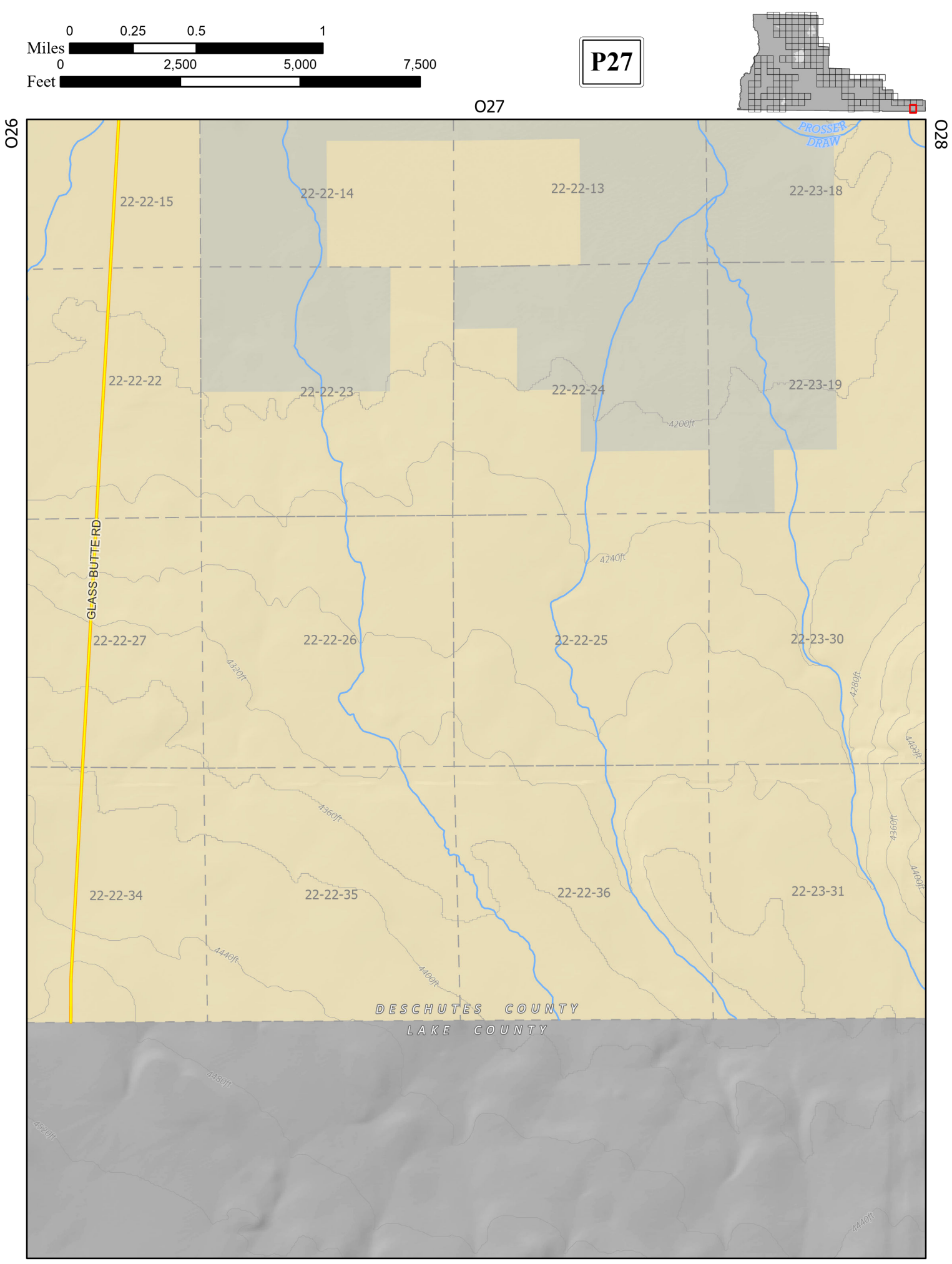
0 0.25 0.5 1
Miles
0 2,500 5,000 7,500
Feet
P27
O27
O26
O28
PROSSER DRAW
22-22-15
22-22-14
22-22-13
22-23-18
22-22-22
22-22-23
22-22-24
22-23-19
4200ft
GLASS BUTTE RD
4240ft
22-22-27
22-22-26
22-22-25
22-23-30
4320ft
4280ft
4400ft
4360ft
4360ft
4400ft
22-22-34
22-22-35
22-22-36
22-23-31
4440ft
4400ft
DESCHUTES COUNTY
LAKE COUNTY
4480ft
4520ft
4440ft

ROAD #	NAME	OWNER	CLASSIFICATION	MAP(S)
02265	NW 101ST LN	County	Rural Local	C09
02270	NW 101ST ST	County	Rural Local	C09
02259	NW 103RD ST	County	Rural Local	B09
02259	NW 103RD ST	Local Access Road	Rural Local	C09
02259	NW 103RD ST	Unknown	Rural Local	C09
02261	NW 105TH CT	County	Rural Local	C09
08319	NE 10TH ST	City of Bend	City Arterial	H09
08319	NE 10TH ST	City of Bend	City Local	G09
08308	NW 10TH ST	City of Bend	City Local	G09
08319	NE 10TH ST	City of Bend	City Local	H09
02188	NW 10TH ST	City of Redmond	City Collector	C11
02188	NW 10TH ST	City of Redmond	City Local	C11
02372	SW 10TH ST	City of Redmond	City Local	C11
02188	NW 10TH ST	City of Redmond	Rural Collector	C11
02188	NW 10TH ST	County	Rural Collector	B11, C11
02188	NW 10TH ST	County	Rural Local	A11
02188	NW 10TH ST	County	Rural Local	B11
06228	SE 10TH ST	Private	City Local	C11
06228	SE 10TH ST	Private	City Local	D11
06293	NE 11TH AVE	City of Redmond	City Local	C11
09346	NW 11TH GREEN PL	Private	City Local	G09
08421	NE 11TH PL	City of Bend	City Local	G09
08320	NE 11TH ST	City of Bend	City Local	G09, H09
08309	NW 11TH ST	City of Bend	City Local	G09
02280	NE 11TH ST	City of Redmond	City Local	C11
02190	NW 11TH ST	City of Redmond	City Local	C11
06488	NW 11TH ST	City of Redmond	City Local	C11
02371	SW 11TH ST	City of Redmond	City Local	C11, D11
02280	NE 11TH ST	County	Rural Local	B11
02311	11TH ST	County	Urban Local	B11
02190	NW 11TH ST	Local Access Road	Rural Local	B11
02280	NE 11TH ST	Local Access Road	Rural Local	C11
02448	12TH LN	County	Rural Local	B11
08310	NW 12TH ST	City of Bend	City Collector	G08
08310	NW 12TH ST	City of Bend	City Local	G08, H08
08333	NE 12TH ST	City of Bend	City Local	G09, H09
02210	NW 12TH ST	City of Redmond	City Collector	C11
02210	NW 12TH ST	City of Redmond	City Local	C11
02370	SW 12TH ST	City of Redmond	City Local	C11, D11
02210	NW 12TH ST	Local Access Road	Rural Local	A11, B11
08333	NE 12TH ST	Undeveloped Right-of-Way	City Local	H09
09308	SW 13TH PL	City of Bend	City Local	H08
08311	NW 13TH ST	City of Bend	City Local	G08, H08
08334	NE 13TH ST	City of Bend	City Local	G09, H09
09307	SW 13TH ST	City of Bend	City Local	H08
02211	NW 13TH ST	City of Redmond	City Local	C11
02369	SW 13TH ST	City of Redmond	City Local	C11, D11
02426	13TH ST	County	Rural Local	B11
02182	NE 13TH ST	County	Rural Local	C11
02426	13TH ST	Local Access Road	Rural Local	B11
08311	NW 13TH ST	Unknown	City Local	H08
60123	NW 14TH LP	Private	City Local	C11
08312	NW 14TH ST	City of Bend	City Arterial	G08, H08
08312	NW 14TH ST	City of Bend	City Local	G08
08335	NE 14TH ST	City of Bend	City Local	G09
08720	NE 14TH ST	City of Bend	City Local	H09
02368	SW 14TH ST	City of Redmond	City Local	C11
06065	NW 14TH ST	Local Access Road	Rural Local	B11
02978	NW 15TH CT	City of Redmond	City Local	C11
60078	NE 15TH DR	Other	Rural Local	B11
06918	15TH LN	Local Access Road	Rural Local	B11
03474	15TH ST	City of Bend	City Arterial	H09
03474	15TH ST	City of Bend	City Arterial	H09
09890	NE 15TH ST	City of Bend	City Arterial	H09
09228	SE 15TH ST	City of Bend	City Arterial	H09
03474	15TH ST	City of Bend	City Arterial	I09
08314	NW 15TH ST	City of Bend	City Local	G08, H08
08315	SW 15TH ST	City of Bend	City Local	H08
02367	SW 15TH ST	City of Redmond	City Collector	C11, D11
60042	NE 15TH ST	City of Redmond	City Local	C11
02391	NW 15TH ST	City of Redmond	City Local	C11

ROAD #	NAME	OWNER	CLASSIFICATION	MAP(S)
02367	SW 15TH ST	City of Redmond	City Local	C11
02278	**15TH ST**	**County**	**Rural Local**	**B11**
02278	**15TH ST**	**County**	**Urban Local**	**B11**
06621	NW 16TH CT	City of Redmond	City Local	C11
06542	NW 16TH PL	City of Redmond	City Local	C11
08348	NW 16TH ST	City of Bend	City Local	H08
08296	SW 16TH ST	City of Bend	City Local	H08
08336	SE 16TH ST	City of Bend	City Local	H09
06920	NW 16TH ST	City of Redmond	City Local	C11
02366	SW 16TH ST	City of Redmond	City Local	C11, D11
02279	**16TH ST**	**County**	**Rural Local**	**B11**
02279	**16TH ST**	**County**	**Urban Local**	**B11**
02279	16TH ST	Local Access Road	Rural Local	B11
02446	**17TH LN**	**County**	**Rural Local**	**B11**
02401	SW 17TH PL	City of Redmond	City Local	D11
08297	NW 17TH ST	City of Bend	City Local	H08
08030	SW 17TH ST	City of Bend	City Local	H08
60043	NE 17TH ST	City of Redmond	City Local	C11
02349	NW 17TH ST	City of Redmond	City Local	C11
02298	SW 17TH ST	City of Redmond	City Local	C11
02298	SW 17TH ST	City of Redmond	City Local	D11
02287	**NE 17TH ST**	**County**	**Rural Collector**	**B11**
02287	**NE 17TH ST**	**County**	**Rural Collector**	**C11**
02287	**NE 17TH ST**	**County**	**Rural Local**	**B11**
06067	17TH ST	Local Access Road	Rural Local	B11
06384	NW 17TH ST	Local Access Road	Rural Local	B11
09628	NW 17TH TEE PL	City of Bend	City Local	G09
09628	NW 17TH TEE PL	Private	City Local	G09
06018	NW 18TH ST	City of Redmond	City Local	C11
02449	**18TH CT**	**County**	**Rural Local**	**B11**
08847	NW 18TH PL	City of Bend	City Local	G08
03571	18TH ST	City of Bend	City Arterial	F09
03571	18TH ST	City of Bend	City Arterial	G09
03571	NE 18TH ST	City of Bend	City Collector	G09
03571	18TH ST	City of Bend	City Local	F09
08848	NW 18TH ST	City of Bend	City Local	G08, H08
08298	SW 18TH ST	City of Bend	City Local	H08
02344	SW 18TH ST	City of Redmond	City Local	C11
06933	NW 18TH ST	Local Access Road	Rural Local	B11
06489	NW 18TH ST	Private	City Local	C11
06120	NW 18TH ST	Private	Rural Local	A11
06511	NW 19TH CT	City of Redmond	City Local	C10
02408	NW 19TH PL	City of Redmond	City Local	C10, C11
08657	19TH ST	City of Bend	City Local	H08
06010	NW 19TH ST	City of Redmond	City Collector	C11
02292	SW 19TH ST	City of Redmond	City Collector	C11
06010	NW 19TH ST	City of Redmond	City Local	C10
06010	NW 19TH ST	City of Redmond	City Local	C11
02292	SW 19TH ST	City of Redmond	City Local	D10, D11
02163	**NW 19TH ST**	**County**	**Rural Collector**	**B11**
03616	**19TH ST**	**County**	**Rural Collector**	**F10**
02434	**19TH ST**	**County**	**Rural Local**	**B11**
02163	**NW 19TH ST**	**County**	**Rural Local**	**B11**
02163	NW 19TH ST	Local Access Road	Rural Local	B11
60059	NW 19TH ST	Local Access Road	Rural Local	C10
60059	NW 19TH ST	Local Access Road	Rural Local	C11
08608	1ST AVE	Local Access Road	Rural Local	D07
08331	NE 1ST ST	City of Bend	City Local	G09, H09
08299	NW 1ST ST	City of Bend	City Local	G09
04127	1ST ST	City of La Pine	City Local	O06
02390	SE 1ST ST	City of Redmond	City Local	C11
02390	SE 1ST ST	City of Redmond	City Local	D11
04127	**1ST ST**	**County**	**City Collector**	**O06**
04127	**1ST ST**	**County**	**City Local**	**O06**
02293	**NE 1ST ST**	**County**	**Rural Collector**	**B11**
02293	NE 1ST ST	Local Access Road	Rural Local	A11
02293	NE 1ST ST	Local Access Road	Rural Local	B11
02390	SE 1ST ST	Private	City Local	C11
08299	NW 1ST ST	Private	City Local	G09
06264	NW 20TH CT	City of Redmond	City Local	C10
06512	NW 20TH CT	City of Redmond	City Local	C10

ROAD #	NAME	OWNER	CLASSIFICATION	MAP(S)
06003	SW 20TH CT	City of Redmond	City Local	D10
06394	NW 20TH PL	City of Redmond	City Local	C10
02409	NW 20TH ST	City of Redmond	City Local	C10
02346	SW 20TH ST	City of Redmond	City Local	D10
06053	SW 20TH ST	City of Redmond	City Local	D10
02410	NW 21ST CT	City of Redmond	City Local	C10
06349	NW 21ST CT	City of Redmond	City Local	C10
06395	NW 21ST CT	City of Redmond	City Local	C10
06218	NE 21ST DR	Local Access Road	Rural Local	C11
06562	NW 21ST PL	City of Redmond	City Local	C10
06522	SW 21ST PL	City of Redmond	City Local	D10
02232	NW 21ST ST	City of Redmond	City Local	C10
02101	SW 21ST ST	City of Redmond	City Local	D10
02232	**NW 21ST ST**	**County**	**Rural Local**	**B10, C10**
06185	NE 21ST ST	Local Access Road	Rural Local	B11
06559	SW 21ST WAY	City of Redmond	City Local	C10, D10
06898	NW 22ND CT	City of Redmond	City Local	C10
06404	SW 22ND CT	City of Redmond	City Local	D10
06564	NW 22ND PL	City of Redmond	City Local	C10
06863	SW 22ND PL	City of Redmond	City Local	D10
06261	NW 22ND ST	City of Redmond	City Local	C10
06109	SW 22ND ST	City of Redmond	City Local	D10
06258	SW 23RD CT	City of Redmond	City Local	C10
60119	NW 23RD LN	Private	City Local	C10
60118	NW 23RD LP	Private	City Local	C10
60029	SW 23RD PL	City of Redmond	City Local	C10
60029	SW 24TH PL	City of Redmond	City Local	C10
06251	NW 23RD ST	City of Redmond	City Collector	C10
02103	SW 23RD ST	City of Redmond	City Collector	C10, D10
06251	NW 23RD ST	City of Redmond	City Local	C10
02103	SW 23RD ST	City of Redmond	City Local	C10, D10
06500	SW 23RD ST	City of Redmond	City Local	D10
06259	SW 24TH CT	City of Redmond	City Local	C10
06344	SW 24TH CT	City of Redmond	City Local	D10
60109	NW 24TH LN	City of Redmond	City Local	C10
06034	NW 24TH PL	City of Redmond	City Local	C10
06031	NW 24TH ST	City of Redmond	City Local	C10
02339	SW 24TH ST	City of Redmond	City Local	C10, D10
60097	NW 24TH WAY	City of Redmond	City Local	C10
06936	SW 25TH CT	City of Redmond	City Local	C10
60025	SW 25TH LN	City of Redmond	City Local	C10
02325	**NW 25TH LN**	**County**	**Rural Local**	**B10**
06545	SW 25TH PL	City of Redmond	City Local	D10
02230	NW 25TH ST	City of Redmond	City Local	C10
02117	SW 25TH ST	City of Redmond	City Local	C10, D10
02230	**NW 25TH ST**	**County**	**Rural Local**	**B10, C10**
02309	NE 25TH ST	Local Access Road	Rural Local	B11
02309	NE 25TH ST	Local Access Road	Rural Local	C11
02230	NW 25TH ST	Private	City Local	C10
06935	SW 26TH CT	City of Redmond	City Local	C10
06955	SW 26TH CT	City of Redmond	City Local	D10
60026	SW 26TH LN	City of Redmond	City Local	C10
80026	SE 26TH ST	City of Bend	City Local	H09
06467	NW 26TH ST	City of Redmond	City Local	C10
02149	SW 26TH ST	City of Redmond	City Local	C10, D10
06467	SW 26TH ST	City of Redmond	City Local	C10
60128	NW 26TH WAY	City of Redmond	City Local	C10
02997	NW 27TH CT	City of Redmond	City Local	C10
06954	SW 27TH CT	City of Redmond	City Local	D10
06246	SW 27TH PL	City of Redmond	City Local	D10
08337	NE 27TH ST	City of Bend	City Arterial	G09, H09
03161	SE 27TH ST	City of Bend	City Arterial	H09
02129	SW 27TH ST	City of Redmond	City Arterial	C10, D10
06040	NW 27TH ST	City of Redmond	City Local	C10
06040	SW 27TH ST	City of Redmond	City Local	C10
03161	**SE 27TH ST**	**County**	**Rural Arterial**	**H09**
02165	**NW 27TH ST**	**County**	**Rural Local**	**A10, B10**
03161	**SE 27TH ST**	**County**	**Urban Arterial**	**H09**
02405	SW 28TH CT	City of Redmond	City Local	D10
06070	SW 28TH CT	City of Redmond	City Local	D10
06372	SW 28TH CT	City of Redmond	City Local	D10

ROAD #	NAME	OWNER	CLASSIFICATION	MAP(S)
02250	**NE 28TH CT**	**County**	**Rural Local**	**B11**
06501	NW 28TH LOOP	City of Redmond	City Local	C10
06427	SW 28TH PL	City of Redmond	City Local	C10
06082	NW 28TH ST	City of Redmond	City Local	C10
02277	SW 28TH ST	City of Redmond	City Local	C10, D10
06468	SW 28TH ST	City of Redmond	City Local	C10
06470	SW 28TH ST	City of Redmond	City Local	C10
06082	NW 28TH ST	Private	City Local	C10
02277	SW 28TH ST	Private	City Local	D10
02239	SW 29TH CT	City of Redmond	City Local	C10
02249	**NW 29TH CT**	**County**	**Rural Local**	**A10**
06226	NE 29TH CT	Local Access Road	Rural Local	B11
06320	NW 29TH ST	City of Redmond	City Local	C10
02289	SW 29TH ST	City of Redmond	City Local	C10, D10
06429	SW 29TH ST	City of Redmond	City Local	C10
06469	SW 29TH ST	City of Redmond	City Local	C10
06405	SW 29TH ST	City of Redmond	City Local	D10
06186	NE 29TH ST	Local Access Road	Rural Local	B11
06186	NE 29TH ST	Local Access Road	Rural Local	C11
08609	2ND AVE	Local Access Road	Rural Local	D07
08609	2ND AVE	Private	Rural Local	D07
06956	SW 2ND CT	City of Redmond	City Local	D11
08325	SE 2ND ST	City of Bend	City Collector	H09
08035	NE 2ND ST	City of Bend	City Local	G09
08300	NW 2ND ST	City of Bend	City Local	G09
08035	NE 2ND ST	City of Bend	City Local	H09
08325	SE 2ND ST	City of Bend	City Local	H09
04504	2ND ST	City of La Pine	City Local	O06
06938	NE 2ND ST	City of Redmond	City Local	C11
02327	NW 2ND ST	City of Redmond	City Local	C11
02377	SW 2ND ST	City of Redmond	City Local	C11
04504	**2ND ST**	**County**	**City Local**	**O06**
01152	**2ND ST**	**County**	**Urban Local**	**F08**
06160	2ND ST	Local Access Road	Rural Local	B11
01152	2ND ST	Local Access Road	Rural Local	F08
07098	2ND ST	Local Access Road	Rural Local	M05, N05
02377	SW 2ND ST	Private	City Local	C11
09121	30 ROAD	BLM	Rural Local	L12
09121	30 ROAD	BLM	Rural Local	L13
06041	SW 30TH CT	City of Redmond	City Local	D10
06373	SW 30TH CT	City of Redmond	City Local	D10
06407	SW 30TH CT	City of Redmond	City Local	D10
06401	SW 30TH LN	Private	City Local	C10
06426	SW 30TH PL	City of Redmond	City Local	C10
60013	NW 30TH ST	City of Redmond	City Local	C10
60038	SW 30TH ST	City of Redmond	City Local	C10
02127	SW 30TH ST	City of Redmond	City Local	D10
06406	SW 30TH ST	City of Redmond	City Local	D10
02324	**NW 30TH ST**	**County**	**Rural Local**	**B10**
02324	NW 30TH ST	Local Access Road	Rural Local	B10
06204	NE 31ST ST	Private	Rural Local	B11
60010	NW 31ST ST	City of Redmond	City Local	C10
02152	SW 31ST ST	City of Redmond	City Local	C10, D10
02160	**NW 31ST ST**	**County**	**Rural Collector**	**B10**
06463	NW 32ND CT	City of Redmond	City Local	C10
02244	SW 32ND CT	City of Redmond	City Local	C10
06348	SW 32ND CT	City of Redmond	City Local	C10
06472	SW 32ND CT	City of Redmond	City Local	C10
02404	SW 32ND CT	City of Redmond	City Local	D10
06183	NW 32ND ST	City of Redmond	City Local	C10
60018	SW 32ND ST	City of Redmond	City Local	C10
02140	SW 32ND ST	City of Redmond	City Local	D10
06271	SW 33RD CT	City of Redmond	City Local	D10
02980	SW 33RD DR	City of Redmond	City Local	C10
60074	NW 33RD ST	City of Redmond	City Local	C10
02243	SW 33RD ST	City of Redmond	City Local	C10
02243	SW 33RD ST	City of Redmond	City Local	D10
02169	**NE 33RD ST**	**County**	**Rural Collector**	**B11**
02169	**NE 33RD ST**	**County**	**Rural Local**	**B11**
02169	NE 33RD ST	Local Access Road	Rural Local	B11
02169	NE 33RD ST	Local Access Road	Rural Local	C11

ROAD #	NAME	OWNER	CLASSIFICATION	MAP(S)
06273	SW 34TH CT	City of Redmond	City Local	D10
06277	SW 34TH DR	City of Redmond	City Local	D10
06277	SW 34TH DR	Undeveloped Right-of-Way	City Local	D10
60036	SW 34TH LN	City of Redmond	City Local	C10
02999	SW 34TH PL	City of Redmond	City Local	C10
06450	SW 34TH ST	City of Redmond	City Local	C10
02141	SW 34TH ST	City of Redmond	City Local	D10
06275	SW 35TH CT	City of Redmond	City Local	D10
06362	SW 35TH CT	City of Redmond	City Local	D10
06281	SW 35TH DR	City of Redmond	City Local	D10
06399	SW 35TH PL	City of Redmond	City Local	D10
06963	SW 35TH PL	City of Redmond	City Local	D10
02166	NW 35TH ST	City of Redmond	City Collector	C10
02142	SW 35TH ST	City of Redmond	City Collector	C10, D10
02142	SW 35TH ST	City of Redmond	City Local	D10
02166	**NW 35TH ST**	**County**	**Rural Collector**	**C10**
02143	SW 36TH AVE	City of Redmond	City Local	D10
06087	SW 36TH CT	City of Redmond	City Local	D10
06280	SW 36TH CT	City of Redmond	City Local	D10
60114	SW 36TH LP	Private	City Local	D10
06453	SW 36TH PL	City of Redmond	City Local	D10
60088	36TH PL	City of Redmond	City Local	D10
06363	SW 36TH ST	City of Redmond	City Local	D10
06958	SW 36TH ST	City of Redmond	City Local	D10
02220	**NW 36TH ST**	**County**	**Rural Local**	**C10**
60084	36TH WAY	City of Redmond	City Local	D10
06968	SW 37TH CT	City of Redmond	City Local	D10
06962	SW 37TH ST	City of Redmond	City Local	C10
06962	SW 37TH ST	City of Redmond	City Local	D10
02221	**NW 37TH ST**	**County**	**Rural Local**	**C10**
02221	NW 37TH ST	Local Access Road	Rural Local	C10
06184	NE 37TH ST	Local Access Road	Rural Local	C11
60090	37TH ST	City of Redmond	City Local	D10
60090	SW 37TH ST	City of Redmond	City Local	D10
06319	SW 38TH ST	City of Redmond	City Local	D10
02222	**NW 38TH ST**	**County**	**Rural Local**	**A10, C10**
02222	NW 38TH ST	Local Access Road	Rural Local	C10
02452	**NW 39TH DR**	**County**	**Rural Local**	**B10**
02452	NW 39TH DR	Local Access Road	Rural Local	B10
02452	NW 39TH DR	Private	Rural Local	B10
02154	SW 39TH ST	City of Redmond	City Local	C10, D10
02223	**NW 39TH ST**	**County**	**Rural Local**	**C10**
08610	3RD AVE	Local Access Road	Rural Local	D07
60105	NE 3RD CT	City of Redmond	City Local	C11
08316	NE 3RD ST	City of Bend	City Arterial	G09
08316	NE 3RD ST	City of Bend	City Arterial	H09
08326	SE 3RD ST	City of Bend	City Arterial	H09
08301	NW 3RD ST	City of Bend	City Local	G09
08326	SE 3RD ST	City of Bend	City Local	H09
06043	NE 3RD ST	City of Redmond	City Local	C11
60033	NE 3RD ST	City of Redmond	City Local	C11
02329	NW 3RD ST	City of Redmond	City Local	C11
02376	SW 3RD ST	City of Redmond	City Local	C11
04179	**3RD ST**	**County**	**City Local**	**O06**
06181	3RD ST	Local Access Road	Rural Local	B11
07654	3RD ST	Local Access Road	Rural Local	M05, N05
90073	3RD ST	Local Access Road	Urban Local	F08
02376	SW 3RD ST	Private	City Local	C11
06420	SW 40TH ST	City of Redmond	City Local	D10
06225	NE 40TH ST	Local Access Road	Rural Local	B11
06225	NE 40TH ST	Local Access Road	Rural Local	C11
02137	SW 41ST ST	City of Redmond	City Local	D10
02191	**NE 41ST ST**	**County**	**Rural Local**	**B12**
02191	NE 41ST ST	Local Access Road	Rural Local	B12
60031	SW 42ND ST	City of Redmond	City Local	D10
06029	SW 43RD CT	City of Redmond	City Local	D10
60102	SW 43RD PL	City of Redmond	City Local	D10
02122	SW 43RD ST	City of Redmond	City Local	D10
02194	**NW 43RD ST**	**County**	**Rural Collector**	**A10, B10**
02122	**SW 43RD ST**	**County**	**Rural Local**	**D10**
60086	44TH CT	City of Redmond	City Local	D10

ROAD #	NAME	OWNER	CLASSIFICATION	MAP(S)
06227	SW 44TH ST	City of Redmond	City Local	D10
06205	45TH ST	City of Redmond	City Local	D10
06205	SW 45TH ST	City of Redmond	City Local	D10
06134	NE 45TH ST	Local Access Road	Rural Local	B12
60085	46TH CT	City of Redmond	City Local	D10
06378	SW 46TH ST	City of Redmond	City Local	D10
02153	**SW 46TH ST**	**County**	**Rural Local**	**D10, E10**
06378	SW 46TH ST	Private	City Local	D10
06207	SW 47TH ST	City of Redmond	City Local	D10
06206	NE 47TH ST	Local Access Road	Rural Local	B12
06135	NW 47TH ST	Local Access Road	Rural Local	C10
06221	NW 49TH LN	Local Access Road	Rural Local	B10
60004	SW 49TH ST	City of Redmond	City Local	D10
06136	NW 49TH ST	Local Access Road	Rural Local	B10
06136	NW 49TH ST	Local Access Road	Rural Local	C10
06924	4TH AVE	Local Access Road	Rural Local	D07
60106	4TH CT	City of Redmond	City Local	C11
60060	SE 4TH CT	City of Redmond	City Local	C11
08293	NE 4TH ST	City of Bend	City Arterial	G09, H09
08293	NE 4TH ST	City of Bend	City Collector	H09
08302	NW 4TH ST	City of Bend	City Local	G09
08327	SE 4TH ST	City of Bend	City Local	H09
02192	NW 4TH ST	City of Redmond	City Local	C11
02375	SW 4TH ST	City of Redmond	City Local	C11
06359	SW 4TH ST	City of Redmond	City Local	D11
04145	**4TH ST**	**County**	**City Local**	**O06**
01153	**4TH ST**	**County**	**Urban Local**	**F08**
06376	4TH ST	Local Access Road	Rural Local	B11
07653	4TH ST	Local Access Road	Rural Local	M06, N06
06044	NE 4TH ST	City of Redmond	City Local	C11
60001	SW 50TH CT	City of Redmond	City Local	D10
06243	NW 50TH ST	Local Access Road	Rural Local	C10
06520	SW 51ST LN	Private	Rural Local	D10
06127	NW 51ST ST	Local Access Road	Rural Local	C10
06208	SW 51ST ST	Local Access Road	Rural Local	C10, D10, E10
06127	NW 51ST ST	Local Access Road	Urban Local	C10
06128	NW 52ND ST	Local Access Road	Rural Local	B10
60064	SW 53RD CT	Private	Rural Local	D10
06223	NW 53RD LN	Local Access Road	Rural Local	B10
06129	NW 53RD ST	Local Access Road	Rural Local	C10
06209	SW 53RD ST	Local Access Road	Rural Local	C10
06211	SW 55TH PL	Local Access Road	Rural Local	C10
06130	NW 55TH ST	Local Access Road	Rural Local	C10
06210	SW 55TH ST	Private	Rural Local	D10
06131	NW 57TH ST	Local Access Road	Rural Local	B10, C10
60072	NW 57TH ST	Private	Rural Local	C10
06224	NW 57TH WAY	Local Access Road	Rural Local	C10
02450	**SW 58TH PL**	**County**	**Rural Local**	**D10**
02450	SW 58TH PL	Local Access Road	Rural Local	D10
02111	**SW 58TH ST**	**County**	**Rural Collector**	**D10**
02111	**SW 58TH ST**	**County**	**Rural Local**	**D10**
02111	SW 58TH ST	Private	Rural Local	D10
02284	**NW 59TH ST**	**County**	**Rural Collector**	**C10**
02284	NW 59TH ST	Local Access Road	Rural Local	B10
02284	NW 59TH ST	Local Access Road	Rural Local	C10
60070	SW 59TH ST	Local Access Road	Rural Local	C10
06523	NW 59TH ST	Private	Rural Local	C10
08294	NE 5TH ST	City of Bend	City Collector	H09
08294	NE 5TH ST	City of Bend	City Local	G09, H09
08303	NW 5TH ST	City of Bend	City Local	G09
08328	SE 5TH ST	City of Bend	City Local	H09
06056	NW 5TH ST	City of Redmond	City Arterial	C11
06377	SW 5TH ST	City of Redmond	City Arterial	C11
02290	NE 5TH ST	City of Redmond	City Local	C11
02389	SE 5TH ST	City of Redmond	City Local	C11
06377	SW 5TH ST	City of Redmond	City Local	C11
04152	**5TH ST**	**County**	**City Local**	**O06**
02290	**NE 5TH ST**	**County**	**Rural Collector**	**A11**
02290	**NE 5TH ST**	**County**	**Rural Collector**	**B11**
04149	**5TH ST**	**County**	**Rural Collector**	**M06, N06**
02314	**5TH ST**	**County**	**Urban Local**	**B11**

ROAD #	NAME	OWNER	CLASSIFICATION	MAP(S)
01169	**5TH ST**	**County**	**Urban Local**	**F08**
02314	5TH ST	Local Access Road	Rural Local	B11
02290	NE 5TH ST	Local Access Road	Rural Local	B11
06169	NW 60TH ST	Local Access Road	Rural Local	B10
02107	**61ST ST**	**County**	**Rural Collector**	**E10**
02107	**61ST ST**	**County**	**Rural Local**	**D10, E10**
06170	NW 61ST ST	Local Access Road	Rural Local	B10
06171	NW 62ND ST	Local Access Road	Rural Local	B10
02151	**SW 63RD ST**	**County**	**Rural Collector**	**C10, D10**
02151	SW 63RD ST	Local Access Road	Rural Local	D10
06260	NW 66TH LN	Local Access Road	Rural Local	B10
06173	NW 66TH ST	BLM	Rural Local	B10
06173	NW 66TH ST	Local Access Road	Rural Local	B10
02282	**NW 67TH ST**	**County**	**Rural Collector**	**C10**
02138	**SW 67TH ST**	**County**	**Rural Collector**	**C10**
02138	**SW 67TH ST**	**County**	**Rural Local**	**D10**
06088	NW 69TH PL	Local Access Road	Rural Local	B10
06076	NE 6TH DR	City of Redmond	City Local	C11
08295	NE 6TH ST	City of Bend	City Local	G09, H09
08304	NW 6TH ST	City of Bend	City Local	G09
08329	SE 6TH ST	City of Bend	City Local	H09
06057	NW 6TH ST	City of Redmond	City Arterial	C11
06039	SW 6TH ST	City of Redmond	City Arterial	C11
02396	SE 6TH ST	City of Redmond	City Local	C11
06039	SW 6TH ST	City of Redmond	City Local	C11, D11
04140	**6TH ST**	**County**	**City Collector**	**O06**
04140	**6TH ST**	**County**	**Rural Collector**	**O05, O06**
04140	**6TH ST**	**County**	**Rural Local**	**O05**
02225	**6TH ST**	**County**	**Urban Local**	**B11**
08549	6TH ST	Local Access Road	Rural Local	F08
07823	6TH ST	Local Access Road	Rural Local	M06
07823	6TH ST	Local Access Road	Rural Local	N06
04140	6TH ST	Local Access Road	Rural Local	O05
02225	6TH ST	Local Access Road	Urban Local	B11
06032	NE 6TH ST	Private	City Local	C11
02396	SE 6TH ST	Private	City Local	D11
08304	NW 6TH ST	Undeveloped Right-of-Way	City Local	G09
60125	NW 71ST ST	Unknown	Rural Local	B10
02139	**73RD ST**	**County**	**Rural Local**	**E09, E10**
06212	SW 73RD ST	Local Access Road	Rural Local	D10
02139	73RD ST	Local Access Road	Rural Local	E09, E10
06212	SW 73RD ST	Private	Rural Local	D10
06417	74TH LN	Other	Rural Local	E10
06417	74TH LN	Unknown	Unkown	E10
02251	**NW 74TH ST**	**County**	**Rural Local**	**C09, C10**
06213	SW 75TH ST	Private	Rural Local	D09
02421	**76TH ST**	**County**	**Rural Local**	**E09**
02421	76TH ST	Local Access Road	Rural Local	E09
02252	**NW 77TH ST**	**County**	**Rural Local**	**C09**
02121	**SW 77TH ST**	**County**	**Rural Local**	**D09, E09**
60067	SW 77TH ST	Private	Rural Local	D09
02422	**78TH ST**	**County**	**Rural Local**	**E09, F09**
02422	78TH ST	Local Access Road	Rural Local	E09
06230	SW 79TH ST	Private	Rural Local	D09
06075	NE 7TH LN	City of Redmond	City Local	C11
08317	NE 7TH ST	City of Bend	City Local	G09
08305	NW 7TH ST	City of Bend	City Local	G09
08317	NE 7TH ST	City of Bend	City Local	H09
06459	NE 7TH ST	City of Redmond	City Local	C11
06902	NE 7TH ST	City of Redmond	City Local	C11
02330	NW 7TH ST	City of Redmond	City Local	C11
06020	SE 7TH ST	City of Redmond	City Local	C11
02374	SW 7TH ST	City of Redmond	City Local	C11
02229	**7TH ST**	**County**	**Urban Local**	**B11**
01154	**7TH ST**	**County**	**Urban Local**	**F08**
60063	7TH ST	Local Access Road	Rural Local	B11
07099	7TH ST	Local Access Road	Rural Local	M06
07099	7TH ST	Private	Rural Local	M06, N06
08317	NE 7TH ST	Undeveloped Right-of-Way	City Local	G09
08317	NE 7TH ST	Unknown	City Local	G09
06236	SW 81ST ST	Private	Rural Local	D09

ROAD #	NAME	OWNER	CLASSIFICATION	MAP(S)
06106	SW 82ND ST	Other	Rural Local	E09
02253	**NW 83RD PL**	**County**	**Rural Local**	**B09**
02437	**NW 83RD ST**	**County**	**Rural Local**	**C09**
06091	NW 83RD ST	Local Access Road	Rural Local	B09
06091	NW 83RD ST	Local Access Road	Rural Local	C09
06004	SW 83RD ST	Private	Rural Local	D09
02254	**NW 84TH CT**	**County**	**Rural Local**	**B09**
02420	**85TH PL**	**County**	**Rural Local**	**E09**
02420	85TH PL	Local Access Road	Rural Local	E09
02438	**SW 85TH ST**	**County**	**Rural Local**	**C09**
02423	**85TH ST**	**County**	**Rural Local**	**E09, F09**
06123	NW 87TH ST	Local Access Road	Rural Local	C09
02295	**NW 89TH CT**	**County**	**Rural Local**	**B09**
02255	**NW 89TH PL**	**County**	**Rural Local**	**B09**
02439	**SW 89TH ST**	**County**	**Rural Local**	**C09**
60124	NW 89TH ST	Local Access Road	Rural Local	C09
08625	89TH ST	Local Access Road	Rural Local	E09, F09
02995	NE 8TH LN	City of Redmond	City Local	C11
08318	NE 8TH ST	City of Bend	City Arterial	G09
08318	NE 8TH ST	City of Bend	City Arterial	H09
08306	NW 8TH ST	City of Bend	City Local	G09
06318	NE 8TH ST	City of Redmond	City Local	C11
02328	NW 8TH ST	City of Redmond	City Local	C11
06017	SE 8TH ST	City of Redmond	City Local	C11
02373	SW 8TH ST	City of Redmond	City Local	C11
02228	**8TH ST**	**County**	**Urban Local**	**B11**
01155	**8TH ST**	**County**	**Urban Local**	**F08**
07100	8TH ST	Local Access Road	Rural Local	M06
02256	**NW 91ST ST**	**County**	**Rural Local**	**B09**
02256	**NW 91ST ST**	**County**	**Rural Local**	**C09**
02256	NW 91ST ST	Local Access Road	Rural Local	C09
08626	92ND ST	Local Access Road	Rural Local	E09, F09
02414	**NW 93RD LN**	**County**	**Rural Local**	**A09**
02414	**NW 93RD LN**	**County**	**Rural Local**	**B09**
02441	**93RD PL**	**County**	**Rural Local**	**E09**
02257	**NW 93RD ST**	**County**	**Rural Local**	**B09**
02119	**93RD ST**	**County**	**Rural Local**	**E09**
02119	93RD ST	Local Access Road	Rural Local	E09
08627	94TH ST	Local Access Road	Rural Local	E09, F09
06161	95TH ST	Local Access Road	City Local	C09
06161	NW 95TH ST	Local Access Road	Rural Local	C09
02258	**NW 96TH CT**	**County**	**Rural Local**	**B09**
08628	97TH ST	Local Access Road	Rural Local	E09, F09
02262	**NW 98TH LN**	**County**	**Rural Local**	**C09**
06288	NW 9TH CT	City of Redmond	City Local	C11
06283	NW 9TH LN	City of Redmond	City Local	C11
06486	NW 9TH PL	City of Redmond	City Local	C11
08332	NE 9TH ST	City of Bend	City Arterial	H09
08330	SE 9TH ST	City of Bend	City Arterial	H09
08307	NW 9TH ST	City of Bend	City Collector	G09
08332	NE 9TH ST	City of Bend	City Local	G09, H09
02175	NE 9TH ST	City of Redmond	City Arterial	C11
02180	SE 9TH ST	City of Redmond	City Arterial	C11
02331	NW 9TH ST	City of Redmond	City Collector	C11
02355	SW 9TH ST	City of Redmond	City Collector	C11
02175	NE 9TH ST	City of Redmond	City Local	C11
02175	**NE 9TH ST**	**County**	**Rural Collector**	**A11, B11**
02227	**9TH ST**	**County**	**Urban Local**	**B11**
02227	9TH ST	Local Access Road	Urban Local	B11
06110	A AVE	Local Access Road	Rural Local	B11
60083	A AVE	Local Access Road	Rural Local	B11
60083	A AVE	Private	Rural Local	B11
08530	AARON WAY	City of Bend	City Local	H09
09526	ABBEY RD	Local Access Road	Rural Local	G10
07834	ABBOT CIR NO. 1	Private	Rural Local	K07
07835	ABBOT CIR NO. 2	Private	Rural Local	K07
07836	ABBOT CIR NO. 3	Private	Rural Local	K07
07837	ABBOT CIR NO. 4	Private	Rural Local	K07
70010	ABBOT CIR NO. 5	Private	Rural Local	K07
07770	ABBOT DR	Private	Rural Local	K07
09933	ABERDEEN DR	City of Bend	City Local	H09

ROAD #	NAME	OWNER	CLASSIFICATION	MAP(S)
03236	ABILENE CT	County	Rural Local	G11
07771	ACACIA LN	Private	Rural Local	K07
07772	ACER LN	Private	Rural Local	K07
09325	NE ACORN CT	City of Bend	City Local	G09
09324	NE ACORN WAY	City of Bend	City Local	G09
01198	E ADAMS AVE	City of Sisters	City Local	C05
06515	W ADAMS AVE	City of Sisters	City Local	C05
08048	NW ADAMS PL	City of Bend	City Local	H09
03983	ADDIE TRIPLETT LOOP	Private	City Local	I09
08205	ADDISON AVE	City of Bend	City Local	G09
08205	NE ADDISON AVE	City of Bend	City Local	G09
03313	ADMIRAL WAY	City of Bend	City Local	H09
08394	NE ADRIAN CT	City of Bend	City Local	G09
06139	ADVENTURE CT	Private	Rural Local	E11
03579	AGATE RD	County	Rural Local	I08
07183	AGUILAR CT	Local Access Road	Rural Local	M05, N05
09062	AHHA LN	Private	City Local	H09
03343	SE AIRPARK DR	City of Bend	City Local	H09
06519	SW AIRPORT WAY	City of Redmond	City Arterial	D10, D11
02388	SE AIRPORT WAY	City of Redmond	City Arterial	D11
03528	AIRSTRIP DR	City of Bend	City Local	H09
90015	AITKEN AVE	City of Sisters	City Local	C05
90015	AITKEN AVE	Private	City Local	C05
90015	AITKEN AVE	Private	Rural Local	C05
07184	AL JEAN RD	Private	Rural Local	O05
03362	ALADDIN CT	City of Bend	City Local	G10
80152	ALAINA PL	Private	City Local	H09
09063	ALAN A DALE CT	Private	City Local	H09
08046	NW ALBANY AVE	City of Bend	City Local	H08, H09
07765	ALBERELLO CIR	Private	Rural Local	K07
07793	ALBERELLO CT	Private	Rural Local	K07
07792	ALBERELLO LN	Private	Rural Local	K07
08554	ALCOR PL	Private	Rural Local	F09
08201	NE ALDEN AVE	City of Bend	City Collector	H09
08201	NE ALDEN AVE	City of Bend	City Local	H09
08201	NE ALDEN AVE	Private	City Local	H09
80223	ALDER DR	City of Bend	City Local	H09
08563	ALDER LN	Private	Rural Local	F09
60012	NW ALDER PL	City of Redmond	City Local	C10
08758	ALDERWOOD CIR	City of Bend	City Local	H09
80072	ALDRICH AVE	City of Bend	City Local	G09
80029	NE ALEX PL	City of Bend	City Local	G10
08951	ALEXANDER CT	Private	City Local	H08
03506	ALEXANDRITE DR	City of Bend	City Local	H08
03154	ALFALFA MKT RD	County	Rural Arterial	G10, G11, G12, G13
80216	ALIANNA LOOP	Private	Rural Local	H08
07185	ALICE DR	Local Access Road	Rural Local	N06
04146	ALLEN DR	County	City Local	O06
08230	NW ALLEN RD	City of Bend	City Local	H09
09302	SW ALLEN RD	City of Bend	City Local	H09
01100	ALLEN RD	County	Rural Local	E08, F08
90016	ALLINGHAM AVE	Private	Rural Local	C05
02200	NW ALMETER WAY	County	Rural Collector	B10
09282	ALOPEX LN	Private	City Local	H08
08947	NE ALPENGLOW PL	City of Bend	City Local	G09
08924	ALPENVIEW LN	City of Bend	City Local	H09
06672	ALPINE BEAUTY	Private	Rural Local	A04
03050	ALPINE DR	City of Bend	City Local	H08
07773	ALPINE DR	Local Access Road	Rural Local	N06
03051	ALPINE LN	City of Bend	City Local	H08
08652	ALPINE LN	Local Access Road	Rural Local	G12
07828	ALPINE LN	Private	Rural Local	K07
08915	NE ALPINE PEAKS PL	City of Bend	City Local	G09
08589	ALPINE RIDGE PL	City of Bend	City Local	G09
80145	ALPINE TRL	Local Access Road	Rural Local	G12
07186	ALPS CT	Local Access Road	Rural Local	N05
03210	ALSTRUP RD	City of Bend	City Local	H09
07774	ALTA LN	Private	Rural Local	K07
03097	ALTA VIEW CIR	City of Bend	City Local	H08

ROAD #	NAME	OWNER	CLASSIFICATION	MAP(S)
08511	ALTAIR CT	Private	City Local	G09
08108	NE ALTURA DR	City of Bend	City Local	G10
09423	SE AMANDA CT	City of Bend	City Local	H09
06674	AMARANTH	Private	Rural Local	A04
80055	AMBASSADOR DR	Private	City Local	H09
80055	AMBASSADOR DR	Private	Rural Local	H09
80055	SE AMBASSADOR DR	Private	Rural Local	H09
09266	AMBER CT	City of Bend	City Local	G09
04507	**AMBER LN**	**County**	**Rural Collector**	**N06**
04507	AMBER LN	Local Access Road	Rural Local	N06
09860	AMBER MEADOW DR	Private	City Local	H08
09265	AMBER WAY	City of Bend	City Local	G09
09859	AMBERWOOD PL	City of Bend	City Local	H08
09859	AMBERWOOD PL	Private	City Local	H08
03359	AMBROSIA LN	City of Bend	City Local	I09
03209	AMERICAN LN	City of Bend	City Collector	H09
03209	AMERICAN LN	City of Bend	City Local	H09
03546	AMERICAN LP	City of Bend	City Local	H09
03085	AMETHYST ST	City of Bend	City Local	H08
80015	AMHERST PL	City of Bend	City Local	G09
07097	AMMON RD	Local Access Road	Rural Local	N07
07096	ANCHOR WAY	Private	City Local	O06
09416	NW ANDERSON CT	Private	City Local	G08
09591	NW ANDERSON RANCH RD	Private	Rural Local	G08
09591	NW ANDERSON RANCH RD	Private	Urban Local	G08
07187	ANDREWS RD	Local Access Road	Rural Local	N05
80032	ANGEL CT	Private	City Local	H09
06645	ANGEL FALLS WAY	Private	Rural Local	C09
08993	ANGELA AVE	City of Bend	City Local	G10
09632	ANGLER AVE	City of Bend	City Local	G09
06474	ANGLER CT	Private	Rural Local	E11
80135	NE ANGORA CT	City of Bend	City Local	G09
02445	**ANGUS CT**	**County**	**Rural Local**	**B11**
02444	**ANGUS LN**	**County**	**Rural Local**	**B11**
09485	ANIKA LN	Private	Rural Local	G09
08975	ANKER LN	Private	Rural Local	H10
03473	**ANN MARGARET DR**	**County**	**Rural Local**	**G09**
03567	ANNE LN	City of Bend	City Local	H09
90033	ANNIES DR	Private	Rural Local	B06
09914	ANSON PL	City of Bend	City Local	G09
02144	SW ANTELOPE AVE	City of Redmond	City Local	D10
60057	SW ANTELOPE AVE	City of Redmond	City Local	D10
60115	SW ANTELOPE CT	City of Redmond	City Local	D10
07484	ANTELOPE DR	Local Access Road	Rural Local	M06
07775	ANTELOPE LN	Private	Rural Local	K07
02173	W ANTLER AVE	City of Redmond	City Arterial	C10, C11
02179	E ANTLER AVE	City of Redmond	City Arterial	C11
02179	E ANTLER AVE	City of Redmond	City Collector	C11
02173	W ANTLER AVE	City of Redmond	City Collector	C11
02173	W ANTLER AVE	City of Redmond	City Local	C11
02173	**W ANTLER AVE**	**County**	**Rural Collector**	**C10**
02173	**W ANTLER AVE**	**County**	**Rural Local**	**C09**
02173	W ANTLER AVE	Private	Rural Local	C10
06953	NW ANTLER CT	City of Redmond	City Local	C10
07188	ANTLER LN	City of La Pine	City Local	N06
60017	SW ANTLER LN	City of Redmond	City Local	C10
06983	NW ANTLER LOOP	City of Redmond	City Local	C10
09453	ANTLER POINT DR	City of Bend	City Local	H08, H09
08759	ANTLER RD	Local Access Road	Rural Local	I08
60037	SW ANTLER RIDGE CT	City of Redmond	City Local	C10
60035	SW ANTLER RIDGE LN	City of Redmond	City Local	C10
06302	NE APACHE CIR	Private	City Local	C11
06303	NE APACHE CT	Private	City Local	C11
03575	**APACHE RD**	**County**	**Rural Local**	**I08**
03575	APACHE RD	Local Access Road	Rural Local	I08
04553	APACHE TEARS CT	City of La Pine	City Local	O06
01227	**APPALOOSA DR**	**County**	**Rural Local**	**B06**
01227	APPALOOSA DR	Local Access Road	Rural Local	B06
09974	APPLE CREEK LN	Private	City Local	H09
07022	APPLEWOOD	Private	Rural Local	O05
07777	APPROACH LN	Private	Rural Local	K07

ROAD #	NAME	OWNER	CLASSIFICATION	MAP(S)
09956	APRIL ANN CT	Private	City Local	G09
07212	AQUA RD	Local Access Road	Rural Local	N06
08552	ARAGO CIR	Private	Rural Local	F09
08753	ARAPAHO LN	Local Access Road	Rural Local	I08
06306	NE ARAPAHOE CT	Private	City Local	C11
08292	SE ARBORWOOD AVE	City of Bend	City Local	H09
80360	ARCHER RIDGE CT	Private	Rural Local	G08
03106	ARCHIE BRIGGS RD	City of Bend	City Collector	G08, G09
07213	ARCTIC DR	Local Access Road	Rural Local	O06
07213	ARCTIC DR	Private	Rural Local	N06, O06
08564	ARID AVE	Local Access Road	Rural Local	E09
08228	NW ARIZONA AVE	City of Bend	City Arterial	H09
08258	SE ARMOUR RD	City of Bend	City Local	H09
09696	NE ARNETT WAY	City of Bend	City Local	H09
06676	ARNICA	Private	Rural Local	A04
03155	**ARNOLD MARKET RD**	**County**	**Rural Collector**	**I10**
03155	**ARNOLD MARKET RD**	**County**	**Rural Local**	**I10**
03086	ARNTZ CT	City of Bend	City Local	H08
03284	**ARROW AVE**	**County**	**Rural Local**	**H10**
06832	ARROW GRASS	Private	Rural Local	A04
03052	ARROW WOOD DR	City of Bend	City Local	H08
03496	ARROW WOOD PL	City of Bend	City Local	H08
08565	ARROWHEAD DR	Local Access Road	Rural Local	E09
08565	ARROWHEAD DR	Private	Rural Local	E09
02238	**NW ARROWHEAD LN**	**County**	**Rural Local**	**C10**
08010	NW ARROWLEAF CT	Private	City Local	G08
60006	ARROWLEAF TRL	City of Sisters	City Local	C05
08653	ARROYO CT	Other	Rural Local	G11
04549	ASCHA CT	City of La Pine	City Local	O06
80113	ASCHA ROSE CT	City of Bend	City Local	H09
07214	ASH DR	City of La Pine	City Local	N06
07215	ASH RD	Local Access Road	Rural Local	O05, O06
06336	N ASH ST	City of Sisters	City Local	C05
01191	S ASH ST	City of Sisters	City Local	C05
03059	ASHFORD DR	City of Bend	City Local	H08
08761	ASHWOOD DR	City of Bend	City Local	H08, H09
07778	ASHWOOD LN	Private	Rural Local	K07
07808	ASPEN BUTTE LN	Private	Rural Local	K07
03048	ASPEN DR	City of Bend	City Local	H08
06543	ASPEN LAKES DR	Private	Rural Local	C06
03049	ASPEN LN	City of Bend	City Local	H08
07809	ASPEN LN	Private	City Local	K07
08603	ASPEN MEADOWS DR	City of Bend	City Local	H08
07810	ASPEN PL	Local Access Road	Rural Local	L07
08597	ASPEN RIDGE DR	City of Bend	City Local	H08
08599	ASPEN RIM LN	City of Bend	City Local	H08
06001	E ASPENWOOD AVE	City of Sisters	City Local	C05
08762	ASPENWOOD RD	City of Bend	City Local	H09
04517	**ASSEMBLY WAY**	**County**	**City Local**	**O06**
09683	ASTER LN	City of Bend	City Local	H08
09882	ASTRO PL	City of Bend	City Local	H08
80040	NE ATHERTON CT	City of Bend	City Local	G09
09622	ATHLETIC CLUB DR	Private	City Local	H08
60066	NW ATKINSON AVE	Local Access Road	Rural Local	B09, B10
06112	NW ATKINSON AVE	Local Access Road	Rural Local	B10
80325	SW ATWOOD DR	City of Bend	City Local	H09, I09
08949	AUGUST LN	Private	City Local	H08
07811	AUGUSTA LN	Private	Rural Local	K07
07483	AUKLET DR	Local Access Road	Rural Local	L07
09432	SE AUNE ST	City of Bend	City Local	H09
09432	SE AUNE ST	Private	City Local	H09
09358	AURORA AVE	City of Bend	City Local	H09, H10
08853	NW AUSTIN CT	City of Bend	City Local	G08
09567	SW AUSTIN RD	Local Access Road	Rural Local	G13
80299	SE AUTO LN	City of Bend	City Local	H09
07852	AUTUMN CT	Local Access Road	Rural Local	M06
08025	SE AUTUMNWOOD CT	City of Bend	City Local	H09
80186	NE AVAMERE PL	City of Bend	City Local	G09
80080	AVERY LN	City of Bend	City Local	H09
06946	AVOCET CT	Private	Rural Local	C09
07797	AVOCET DR	Local Access Road	Rural Local	L06, L07

ROAD #	NAME	OWNER	CLASSIFICATION	MAP(S)
03568	AVONLEA CIR	City of Bend	City Local	H09
03973	AVRO PL	City of Bend	City Local	G09
03109	AWBREY BUTTE RD	Private	City Local	G08
08883	NW AWBREY GLEN DR	Private	City Local	G08
80321	AWBREY HALL LANE	Private	Rural Local	H08
07812	AWBREY LN	Private	Rural Local	K07
09853	NW AWBREY POINT CIR	City of Bend	City Local	G09
08043	AWBREY RD	City of Bend	City Collector	G09
08043	NW AWBREY RD	City of Bend	City Collector	G09
01201	N AYLOR CT	City of Sisters	City Local	C05
03298	AZALIA AVE	City of Bend	City Local	H09
03298	AZALIA AVE	Private	City Local	H09
80203	AZALIA PL	City of Bend	City Local	H09
80203	AZALIA PL	Private	City Local	H09
09309	NE AZURE DR	City of Bend	City Local	H09
07813	AZUSA RD	Local Access Road	Rural Local	K06
07813	AZUSA RD	Local Access Road	Rural Local	K07
02186	**B AVE**	**County**	**Urban Local**	**B11**
02186	B AVE	Local Access Road	Rural Local	B11
60082	B AVE	Local Access Road	Rural Local	B11
09950	BACCHUS CT	Local Access Road	Rural Local	H11
09409	BACCHUS LN	Local Access Road	Rural Local	H11
08654	BACHELOR LN	Local Access Road	Rural Local	G12
07814	BACHELOR LN	Private	Rural Local	K07
07815	BACHELOR RD	Private	Rural Local	K07
08844	BACHELOR VIEW RD	City of Bend	City Local	H08
08844	BACHELOR VIEW RD	Private	City Local	H08
03143	**BACHELOR WAY**	**County**	**Rural Local**	**F09**
09064	BACK ALLEY	Local Access Road	Rural Local	I09, I10
07816	BACKWOODS LN	Private	Rural Local	K07
06094	SW BADGER AVE	City of Redmond	City Local	D10
60089	SW BADGER CT	City of Redmond	City Local	D10
60122	SW BADGER CREEK DR	City of Redmond	City Local	D10
60121	SW BADGER LANE	City of Redmond	City Local	D10
60099	SW BADGER PL	City of Redmond	City Local	D10
03060	BADGER RD	City of Bend	City Local	H09
03060	SE BADGER RD	City of Bend	City Local	H09
03608	**BADLANDS RANCH DR**	**County**	**Rural Local**	**H11**
06345	BAILEY DITCH RD	Other	Rural Local	C05
01101	**BAILEY RD**	**County**	**Rural Collector**	**F08**
09894	NE BAIN ST	City of Bend	City Local	G09
80094	BAINBRIDGE CT	Private	Rural Local	H08
03604	**BAKER CT**	**County**	**Rural Local**	**I08**
03006	**BAKER RD**	**County**	**Rural Arterial**	**I08**
03006	**BAKER RD**	**County**	**Rural Collector**	**I08**
03006	**BAKER RD**	**County**	**Rural Local**	**I08**
80206	BAKER RD	Private	Rural Local	I08
07817	BAKERSFIELD RD	Local Access Road	Rural Local	K06, K07
06126	BALBOA PARK LN	Private	Rural Local	C09
09984	NW BALITCH CT	City of Bend	City Local	G08
08827	BALL BUTTE CT	Private	City Local	H08
09869	BALLANTRAE CT	Private	Rural Local	H08
07634	BALSAM LN	Private	City Local	K07
08047	NW BALTIMORE AVE	City of Bend	City Local	H08, H09
06682	BANBERRY	Private	Rural Local	A04
04543	**BANDLEY RD**	**County**	**Rural Local**	**K06**
03989	BANEBERRY AVE	City of Bend	City Local	H08
08282	SE BANEWOOD CT	City of Bend	City Local	H09
03391	**BANFF DR**	**County**	**Rural Local**	**I10**
08729	SE BAPTIST WAY	Private	City Local	H09
07021	BARBERRY CIR	Private	Rural Local	O05
02428	**BARBERRY DR**	**County**	**Rural Local**	**B11**
02428	BARBERRY DR	Local Access Road	Rural Local	B11
06592	BARCLAY CT	Local Access Road	Rural Local	C06
06667	E BARCLAY DR	City of Sisters	City Collector	C05
01202	W BARCLAY DR	City of Sisters	City Collector	C05
06379	BARCLAY DR	City of Sisters	City Local	C05, C06
06379	BARCLAY DR	Local Access Road	Rural Local	C06
06594	BARCLAY LN	Local Access Road	Rural Local	C06
06595	BARCLAY PL	Local Access Road	Rural Local	C06
09065	BARLEYCORN LN	Private	City Local	H09

ROAD #	NAME	OWNER	CLASSIFICATION	MAP(S)
03493	BARLOW TRL	County	Rural Local	I11
08890	BARON CT	City of Bend	City Local	G09
08881	NE BARONESS PL	City of Bend	City Local	G09
01128	BARR RD	County	Rural Local	C08, D08, E08, E09
08361	NE BARRETT CT	City of Bend	City Local	G09
08875	NE BARRINGTON CT	City of Bend	City Local	G10
70003	BARRON DR	City of La Pine	City Local	O06
09994	BARROWS CT	City of Bend	City Local	H09
06950	BARTLEMAY LN	Local Access Road	Rural Local	C06
03993	BARTLETT LN	City of Bend	City Local	H10
09747	BARTON CROSSING WAY	City of Bend	City Local	G09
09748	BARTON VIEW PL	City of Bend	City Local	G09
07218	BARTON WAY	Local Access Road	Rural Local	O05
06113	NE BASALT AVE	Local Access Road	Rural Local	A11
80306	SW BASALT BLAST LN	City of Bend	City Local	H09
08616	BASKET FLOWER PL	City of Bend	City Local	H09
03360	BASKIN CT	City of Bend	City Local	G09
08490	BASS LN	Local Access Road	Rural Local	D06
07964	BASSETT DR	City of La Pine	City Local	O06
07481	BATES ST	Local Access Road	Rural Local	M06
07481	BATES ST	Private	Rural Local	M06
06596	BAY DR	Local Access Road	Rural Local	C06
06597	BAY PL	Local Access Road	Rural Local	C06
06598	BAY RUM LN	Undeveloped Right-of-Way	Rural Local	B07
03251	BAYOU DR	City of Bend	City Local	H09
08026	SE BAYWOOD CT	City of Bend	City Local	H09
08889	BEALL DR	City of Bend	City Local	G09, G10
06681	BEAR BERRY	Private	Rural Local	A04
07020	BEAR BERRY	Private	Rural Local	N05
07020	BEAR BERRY	Private	Rural Local	O05
03205	BEAR CREEK RD	City of Bend	City Arterial	H09
03205	BEAR CREEK RD	City of Bend	City Collector	H09, H10
03205	BEAR CREEK RD	County	Rural Collector	H10, H11
03205	BEAR CREEK RD	County	Rural Local	H11, H12
07480	BEAR DR	Local Access Road	Rural Local	M06
07820	BEAR LN	Local Access Road	Rural Local	M06
07479	BEAR PAW LN	Local Access Road	Rural Local	L07
07222	BEAR ST	Local Access Road	Rural Local	O05
06478	BEARING DR	Private	Rural Local	E11
08977	BEARWALLOW RD	Other	Rural Local	H06
03972	BEAUFORT CT	Private	City Local	G09
09765	BEAUMONT DR	City of Bend	City Local	F09
70011	BEAVER CIR NO. 1	Private	Rural Local	K07
07477	BEAVER DR	Local Access Road	Rural Local	M06
07821	BEAVER DR	Private	Rural Local	K07
08566	BEAVER LN	Local Access Road	Rural Local	F09
07476	BEAVER PL	Local Access Road	Rural Local	M07
07966	BEAVER RIDGE LOOP	Private	Rural Local	K07
01146	BECKER RD	County	Rural Local	E09
03490	BECKY CT	County	Rural Local	F10
08774	BEDFORD PL	City of Bend	City Local	F09
09463	BEDROCK CT	City of Bend	City Local	G09
03272	BEE TREE LN	County	Rural Local	G09
07822	BEECH LN	Private	Rural Local	K07
04541	BEESLEY PL	County	City Local	O06
80176	SW BELAY WAY	City of Bend	City Local	H08
03561	BELKNAP DR	County	Rural Local	G10
07566	BELKNAP LN	Private	Rural Local	K07
08020	BELLEVUE DR	City of Bend	City Local	H09
08020	BELLEVUE DR	Private	City Local	H09
80012	BELLFLOWER PL	Private	City Local	H09
08582	BELMORE LOOP	Private	Rural Local	H08
06253	BEMIS LN	Local Access Road	Rural Local	E09
06930	SW BEN HOGAN DR	Private	City Local	D10
09587	SE BENAIAH CIR	Private	City Local	H09
07674	BENCH LEG RD	Forest Service	Rural Local	M06
08655	BEND RD	Local Access Road	Rural Local	G12
03387	NE BEND RIVER MALL AVE	City of Bend	City Local	G09
03197	BENHAM RD	City of Bend	City Local	H09
03211	BENNETT RD	County	Rural Collector	G11, H11

ROAD #	NAME	OWNER	CLASSIFICATION	MAP(S)
80067	NE BENNINGTON WAY	City of Bend	City Local	G09
80128	NW BENS CT	City of Bend	City Local	G08
08425	BENSON WAY	Private	City Local	H09
02135	SW BENTWOOD DR	City of Redmond	City Local	D10
08976	BERG LN	Local Access Road	City Local	F09, G09
09396	NE BERG WAY	Private	City Local	G09
07299	BESSIE CT	Local Access Road	Rural Local	N06
07478	BESSON RD	Local Access Road	Rural Local	K06
09665	SW BETH AVE	City of Bend	City Local	H09
06683	BETONY	Private	Rural Local	A04
07953	BETTY CT	City of La Pine	City Local	O06
07952	BETTY DR	City of La Pine	City Local	O06
07145	BEVERLY LN	Other	Rural Local	M06, M07
80294	SW BEVERLY WAY	City of Bend	City Local	H08
09068	BIG BEAR	Private	City Local	I09
07721	BIG BUCK LN	Local Access Road	Rural Local	M06
06599	BIG BUCK RD	Local Access Road	Rural Local	B07
09790	BIG EDDY CIR	Private	City Local	H08
07635	BIG LEAF LN	Private	Rural Local	K07
07202	BIG MEADOW DR	Local Access Road	Rural Local	N06
04501	**BIG RIVER DR**	**County**	**Rural Local**	**L06**
04501	BIG RIVER DR	Local Access Road	Rural Local	L06
07475	BIG RIVER DR	Local Access Road	Rural Local	L06
09898	BIG SAGE WAY	Private	City Local	G08
09368	BIG SKY TRL	Private	Rural Local	I09
07204	BIG TIMBER DR	Local Access Road	Rural Local	N06
06600	BIG VIEW DR	Local Access Road	Rural Local	B06, C06
09452	BIGHORN CT	City of Bend	City Local	H09
60065	BILL MARTIN RD	Local Access Road	Rural Local	F08
03156	**BILLADEAU RD**	**County**	**Rural Collector**	**H10, I10**
09973	BILYEU CT	City of Bend	City Local	G09
09714	BILYEU WAY	City of Bend	City Local	G09
02394	NW BIRCH AVE	City of Redmond	City Local	C10, C11
60071	NW BIRCH AVE	Private	Rural Local	C10
08567	BIRCH LN	Private	Rural Local	F09
07205	BIRCH RD	Local Access Road	Rural Local	O06
06414	S BIRCH ST	City of Sisters	City Local	C05
09710	BIRCHWOOD CT	City of Bend	City Local	H09
08764	BIRCHWOOD DR	City of Bend	City Local	H09
09805	BIRDIE PL	Private	City Local	H08
07019	BIRDS EYE	Private	Rural Local	O05
60032	BIRDSONG LN	Private	Rural Local	E09
70000	BISHOP PINE ST	City of La Pine	City Local	O06
06685	BISHOPS CAP	Private	Rural Local	A04
04119	**BITTER BRUSH RD**	**County**	**Rural Local**	**N06**
06686	BITTER ROOT	Private	Rural Local	A04
06252	BITTERBRUSH CT	Private	Rural Local	C09
06601	BITTERBRUSH LN	Local Access Road	Rural Local	C06
07503	BIVOUAC RD	Local Access Road	Rural Local	L07
01187	E BLACK BUTTE AVE	City of Sisters	City Local	C05, C06
02365	SW BLACK BUTTE BLVD	City of Redmond	City Collector	C11
02398	SE BLACK BUTTE BLVD	City of Redmond	City Local	C11
02365	SW BLACK BUTTE BLVD	City of Redmond	City Local	C11
06948	SW BLACK BUTTE CT	City of Redmond	City Local	C10
60016	SW BLACK BUTTE LN	City of Redmond	City Local	C10
07017	BLACK COTTONWOOD CT	Private	Rural Local	O05
06531	E BLACK CRATER AVE	City of Sisters	City Local	C05
01207	W BLACK CRATER AVE	City of Sisters	City Local	C05
07502	BLACK DUCK RD	Local Access Road	Rural Local	L07
09454	NW BLACK HAWK AVE	City of Bend	City Local	G09
06002	BLACK HORSE LN	Local Access Road	Rural Local	E09
80202	NE BLACK OAK PL	City of Bend	City Local	G10
09501	NW BLACK PINES PL	City of Bend	City Local	G08
80081	NE BLACK POWDER LN	City of Bend	City Local	G09
08259	SE BLACK RIDGE PL	City of Bend	City Local	H09
06914	BLACKBIRD CT	Private	Rural Local	C09, D09
07208	BLACKFEATHER LN	Local Access Road	Rural Local	N06
03507	**BLACKFOOT TRL**	**County**	**Rural Local**	**I11**
07013	BLACKPINE WAY	Private	Rural Local	O05
09069	BLACKSMITH CIR	Private	City Local	H09
07799	BLACKTAIL LN	Local Access Road	Rural Local	M06

ROAD #	NAME	OWNER	CLASSIFICATION	MAP(S)
06301	NE BLAKCFOOT CT	Private	City Local	C11
08231	SW BLAKELY CT	City of Bend	City Local	H09
03001	SW BLAKELY RD	City of Bend	City Collector	H09
03001	SW BLAKELY RD	City of Bend	City Local	H09
09723	BLANCA DR	City of Bend	City Local	G09
06687	BLANKET	Private	Rural Local	C05
06602	BLAZER LN	Local Access Road	Rural Local	A07, B07
06688	BLAZING STAR	Private	Rural Local	A04
03969	BLENHEIM PL	City of Bend	City Local	G09
80334	NW BLODGETT WAY	City of Bend	City Local	G08
07209	BLUE BIRD LN	Other	Rural Local	O05
80219	BLUE BUCKET LN	Private	City Local	H08
09776	BLUE BUSH CT	City of Bend	City Local	G09
04142	**BLUE EAGLE RD**	**County**	**Rural Local**	**L07**
04142	BLUE EAGLE RD	Local Access Road	Rural Local	L07
04142	BLUE EAGLE RD	Private	Rural Local	L07
07800	BLUE GOOSE LN	Private	Rural Local	K07
07801	BLUE GROUSE LN	Private	Rural Local	K07
06103	BLUE HERON	Private	Rural Local	C10, D10
07501	BLUE HERON DR	Local Access Road	Rural Local	L06, L07
06848	BLUE JAY WAY	Private	Rural Local	B06
08988	BLUE LAKE LOOP	Private	City Local	H08
09938	BLUE RIDGE LN	City of Bend	City Local	I09
08452	BLUE SKY LN	Private	City Local	H08
80241	SE BLUE STEM LN	City of Bend	City Local	H09
08747	NE BLUEBELL LN	City of Bend	City Local	G09
08288	NE BLUEBIRD CT	City of Bend	City Local	G09
90094	BLUEBIRD ST	City of Sisters	City Local	C05
06847	BLUEGRASS LOOP	Private	Rural Local	C05
04514	**BLUEWOOD AVE**	**County**	**City Local**	**O06**
04515	**BLUEWOOD PL**	**County**	**City Local**	**O06**
09401	SW BLUFF DR	Private	City Local	H09
80093	BLURTON CT	Private	Rural Local	H08
80297	SW BOARDWALK LANE	City of Bend	City Local	H09
08867	NE BOBBIE CT	City of Bend	City Local	G09
06890	SW BOBBY JONES CT	City of Redmond	City Local	D10
07802	BOBCAT LN	Private	Rural Local	K07
03505	**BOBCAT RD**	**County**	**Rural Local**	**H09, I09**
03505	BOBCAT RD	Private	Rural Local	I09
03980	BOBWHITE CT	City of Bend	City Local	G09
07182	BOBWHITE CT	Local Access Road	Rural Local	N06
80365	NE BODEN LN	City of Bend	City Local	G10
04505	**BONANZA RD**	**County**	**Rural Local**	**L06**
04505	BONANZA RD	Local Access Road	Rural Local	L06
08051	NW BOND ST	City of Bend	City Arterial	G09, H09
09460	SW BOND ST	City of Bend	City Arterial	H09
08051	NW BOND ST	City of Bend	City Collector	H09
09460	SW BOND ST	City of Bend	City Collector	H09
09679	BONNETT WAY	Private	City Local	H09
80104	BONNEVILLE LOOP	Private	Rural Local	H08
80220	BONNEY LN	Private	City Local	H08
04185	**BONNIE WAY**	**County**	**City Local**	**O06**
90089	BONNIEWOOD PL	Private	City Local	H09
08016	BONNY BRIDGE	Private	City Local	H09
03344	**BOONES BOROUGH CT**	**County**	**Rural Local**	**F10**
03345	**BOONES BOROUGH DR**	**County**	**Rural Local**	**F10**
09533	NW BORDEAUX LN	City of Bend	City Local	G08
09928	BORDEN DR	City of Bend	City Local	H09
09881	BOREALIS LN	City of Bend	City Local	H09
08880	NE BOSTON PL	City of Bend	City Local	G10
80348	NE BOULDER CREEK DR	City of Bend	City Local	G10
03564	**BOULDER CT**	**County**	**Rural Local**	**F10**
08528	BOULDER RD	Local Access Road	Rural Local	H06
80209	NW BOULDER RIDGE LOOP	Private	City Local	G09
09546	BOULDERFIELD AVE	City of Bend	City Local	G09
07211	BOUNDARY RD	Forest Service	Rural Local	M05, N05
08901	BOUNTY LAKE CT	Private	City Local	H08
08568	BOWERY LN	Local Access Road	Rural Local	F09
06690	BOX LEAF	Private	Rural Local	A04
04518	**BOX WAY**	**County**	**City Local**	**O06**
60011	NW BOXELDER AVE	City of Redmond	City Local	C10

ROAD #	NAME	OWNER	CLASSIFICATION	MAP(S)
02429	BOXWOOD LN	County	Rural Local	B11
03157	BOYD ACRES RD	City of Bend	City Arterial	G09
03157	BOYD ACRES RD	City of Bend	City Local	F09, G09
09988	BOYD CT	City of Bend	City Local	G09
06692	BOYKINIA	Private	Rural Local	A04
03365	BOZEMAN TRL	County	Rural Local	I11
03365	BOZEMAN TRL	Local Access Road	Rural Local	I11
06693	BRACKEN LN	Private	Rural Local	A04
08453	BRAD ST	City of Bend	City Local	G09
09304	SW BRADBURY WAY	City of Bend	City Local	H09
03563	BRADETICH LP	County	Rural Local	G10
08199	NE BRADFORD CT	City of Bend	City Local	G09
06603	BRADLEY RD	Local Access Road	Rural Local	C06
07325	BRADLEY RD	Local Access Road	Rural Local	O05
06603	BRADLEY RD	Unknown	Rural Local	C06
09445	BRAEBURN ST	Private	City Local	H08
80244	BRAELEN LN	City of Bend	City Local	H09
03467	BRAHMA CT N	City of Bend	City Local	G09
03471	BRAHMA CT S	City of Bend	City Local	G09
08862	NW BRAID DR	Private	City Local	G08
08658	BRANDING IRON CT	Local Access Road	Rural Local	G11
03332	BRANDIS CT	City of Bend	City Local	G09
09242	NE BRANDON CT	City of Bend	City Local	G09
08522	BRANDYWINE RD	BLM	Rural Local	D07, E07
08522	BRANDYWINE RD	Private	Rural Local	E07
08569	BRANT CT	City of Bend	City Local	G09
07500	BRANT DR	Local Access Road	Rural Local	L07
03494	BRASADA WAY	County	Rural Local	I11
09977	BRASS DR	City of Bend	City Local	H08, H09
07972	BRASSIE LN	Private	Rural Local	K07
09659	NW BRATTON LN	City of Bend	City Local	G08
09052	BRECKENRIDGE	Private	City Local	I09
08553	BREEZY WAY	Private	Rural Local	D07
08202	SE BREITENBUSH LN	City of Bend	City Local	H09
07498	BRENDA DR	Local Access Road	Rural Local	L06
08520	BRENTWOOD AVE	City of Bend	City Local	H09
09244	NE BRIAN RAY CT	City of Bend	City Local	G09
09919	BRIANNE PL	City of Bend	City Local	H08
09505	SE BRIARWOOD CT	City of Bend	City Local	H09
09755	NW BRICKYARD ST	City of Bend	City Local	G08
09156	BRIDGE CREEK DR	Private	City Local	H08
04176	BRIDGE CT	County	Rural Local	M06
04175	BRIDGE DR	County	Rural Local	M06, N06
09828	BRIDGECLIFF DR	City of Bend	City Local	H09
08260	SE BRIDGEFORD BLVD	City of Bend	City Local	H09
06694	BRIDLE	Private	Rural Local	B05
03118	BRIDLE LN	County	Rural Local	G08
03338	BRIGHTENWOOD CIR	City of Bend	City Local	I09
03339	BRIGHTENWOOD LN	City of Bend	City Local	I09
08809	BRIGHTON CIR	City of Bend	City Local	H08
09234	BRIGHTWATER DR	City of Bend	City Local	G09
09234	BRIGHTWATER DR	Private	City Local	G09
09411	BRIGHTWATER PL	City of Bend	City Local	G09
03373	BRINSON BLVD	City of Bend	City Collector	G09
07328	BRISTLECONE LN	Local Access Road	Rural Local	N05
03383	BRISTOL WAY	City of Bend	City Local	I09
09342	BRITTA ST	City of Bend	City Collector	G09
09811	BRITTLE BUSH ST	City of Bend	City Local	H09
09934	BROADMOOR WAY	City of Bend	City Local	H09
08227	NW BROADWAY ST	City of Bend	City Local	H09
80163	SE BROCK LN	City of Bend	City Local	H09
09494	BRODY LN	Private	City Local	G09
08491	BROGAN PL	Private	City Local	G08
08492	BROKEN ARROW RD	Private	City Local	G09
08366	NE BROKEN BOW DR	City of Bend	City Local	G09
08860	BROKEN TOP DR	Private	City Local	H08
08860	BROKEN TOP DR	Private	Rural Local	H08
07803	BROKEN TOP LN	Private	Rural Local	K07
03503	BRONCO CT	County	Rural Local	G11
03310	BRONCO LN	County	Rural Local	H10
09975	BRONZE MEADOW LN	City of Bend	City Local	H09

ROAD #	NAME	OWNER	CLASSIFICATION	MAP(S)
09964	BRONZE ST	City of Bend	City Local	G09
08261	SE BRONZEWOOD AVE	City of Bend	City Local	H09
09556	SE BROOKHOLLOW DR	City of Bend	City Local	H09
07077	BROOKIE WAY	Private	Rural Local	N04
80136	BROOKLYN CT	City of Bend	City Local	G09, G10
80138	BROOKLYN PL	City of Bend	City Local	G10
08529	N BROOKS CAMP RD	City of Sisters	City Local	C05
07329	BROOKS LN	Local Access Road	Rural Local	O05
06498	BROOKS RESOURCES LOGGING RD	Forest Service	Rural Local	B05
06498	BROOKS RESOURCES LOGGING RD	Local Access Road	Rural Local	B05, C05
06876	BROOKS SCANLON LOGGING RD	Unknown	Rural Local	C05
08049	NW BROOKS ST	City of Bend	City Local	G09
09466	BROOKSIDE LOOP	Private	City Local	H08
09465	BROOKSIDE WAY	Private	City Local	H08
09775	BROOKSTONE LN	City of Bend	City Local	G09
03093	BROOKSWOOD BLVD	City of Bend	City Arterial	H08, H09, I08
03093	**BROOKSWOOD BLVD**	**County**	**Rural Arterial**	**I08**
07330	BROOKTROUT CT	Local Access Road	Rural Local	N06
03158	BROSTERHOUS RD	City of Bend	City Collector	H09, I09
09842	BROWN TROUT PL	City of Bend	City Local	H09
07076	BROWN TROUT WAY	Private	Rural Local	N04
07497	BROWNING DR	Local Access Road	Rural Local	L06
01151	**BRUCE AVE**	**County**	**Urban Local**	**F08**
01151	BRUCE AVE	Local Access Road	Urban Local	F08
09821	BRUMBY LN	City of Bend	City Local	G09
08462	NE BRUSH CT	City of Bend	City Local	G09
06479	BRUSHLINE CT	Private	Rural Local	E11
09299	SW BRYANWOOD PL	City of Bend	City Local	H09
09823	NW BRYCE CANYON LN	City of Bend	City Local	G09
03094	**BUCK CANYON RD**	**County**	**Rural Local**	**I08**
03094	BUCK CANYON RD	Local Access Road	Rural Local	I08
03132	**BUCK DR**	**County**	**Rural Local**	**G08**
06604	BUCK HORN DR	Local Access Road	Rural Local	C06
06605	BUCK LN	Local Access Road	Rural Local	B06, C06
07333	BUCK ST	Other	Rural Local	P05
06068	S BUCKAROO TRL	City of Sisters	City Local	C06
06698	BUCKBOARD	Private	Rural Local	B05
06606	BUCKHORN LN	Local Access Road	Rural Local	C06
06606	BUCKHORN LN	Unknown	Rural Local	C06
02193	**BUCKHORN RD**	**County**	**Rural Collector**	**B09, C08, C09**
09872	BUCKSHOT PL	City of Bend	City Local	H08
03245	**BUCKSKIN CT**	**County**	**Rural Local**	**G11**
09381	NE BUCKWHEAT CT	Private	City Local	G09
07334	BUENA VISTA DR	Local Access Road	Rural Local	N06
01225	**BUFFALO DR**	**County**	**Rural Local**	**B06**
01225	**BUFFALO DR**	**County**	**Rural Local**	**B07**
07542	BUFFLEHEAD RD	Local Access Road	Rural Local	L07
03979	BUFFYWOOD CT	City of Bend	City Local	G09
06699	BUGGY WHIP	Private	Rural Local	B05
03406	BUILDERS ST	City of Bend	City Local	G09
04532	**BULL BAT LN**	**County**	**Rural Local**	**N06**
07314	BULL BAT LN	Local Access Road	Rural Local	N06
08526	BULL SPRINGS RD	Local Access Road	Rural Local	G08
08526	BULL SPRINGS RD	Other	Rural Local	G08
09070	BULLBLOCK RD	Private	City Local	H09
07315	BULLWHIP DR	Local Access Road	Rural Local	P04
03559	**BUNCHGRASS CT**	**County**	**Rural Local**	**G10**
03560	**BUNCHGRASS PL**	**County**	**Rural Local**	**G10**
09634	NW BUNGALOW CT	City of Bend	City Local	G09
09633	NW BUNGALOW DR	City of Bend	City Local	G09
06240	BUNK HOUSE LN	Private	Rural Local	C09
08899	BUNKER HILL CT	Private	City Local	H08
07636	BUNKER LN	Private	Rural Local	K07
06700	BURDOCK	Private	Rural Local	A04
08203	NE BURGESS PL	City of Bend	City Local	H09
04106	**BURGESS RD**	**County**	**City Arterial**	**N06, O06**
04106	**BURGESS RD**	**County**	**Forest Highway**	**N03, N04, N05**
04106	**BURGESS RD**	**County**	**Rural Arterial**	**N06**
04106	**BURGESS RD**	**County**	**Rural Collector**	**N05**
04106	**BURGESS RD**	**County**	**Rural Collector**	**N06**
08040	NE BURKS CT	City of Bend	City Local	G09

ROAD #	NAME	OWNER	CLASSIFICATION	MAP(S)
07071	BURL	Private	Rural Local	O05
07316	BURLWOOD LN	Local Access Road	Rural Local	N05
08198	NE BURNSIDE AVE	City of Bend	City Local	H09
07317	BUSHBERRY CT	Local Access Road	Rural Local	N05
07317	BUSHBERRY CT	Local Access Road	Rural Local	N06
08838	SE BUSINESS WY	City of Bend	City Local	H09
06663	BUTCHER BLOCK BLVD	Local Access Road	Rural Local	C07
80109	NE BUTCHER LN	Private	City Local	G09
06115	NW BUTLER AVE	Local Access Road	Rural Local	B10
06116	NE BUTLER AVE	Local Access Road	Rural Local	B11, B12
03182	BUTLER MKT RD	City of Bend	City Arterial	G09, G10
03182	**BUTLER MKT RD**	**County**	**Rural Arterial**	**G10**
03182	**BUTLER MKT RD**	**County**	**Urban Arterial**	**G10**
60075	NW BUTLER RD	Local Access Road	Rural Local	B12
09072	BUTT RIGGIN RD	Private	City Local	H09
08200	NE BUTTE DR	City of Bend	City Local	G09
07541	BUTTE DR	Local Access Road	Rural Local	M06
08200	NE BUTTE DR	Undeveloped Right-of-Way	City Local	G09
06553	BUTTE PL	Private	Rural Local	C05
08826	BUTTE RANCH RD	Local Access Road	Rural Local	I10
80340	NW BUTTE VIEW DR	Private	City Local	G09
03495	**BUTTERFIELD TRL**	**County**	**Rural Local**	**I11**
09071	BUTTERMILK	Private	City Local	I09
07723	BUTTERNUT LN	Private	Rural Local	K07
09970	BUTTON BRUSH AVE	Unknown	City Local	H09
08903	NE BYERS AVE	City of Bend	City Local	G10
08904	NE BYERS CT	City of Bend	City Local	G09, G10
03270	**BYRAM CT**	**County**	**Rural Local**	**H10**
03159	**BYRAM RD**	**County**	**Rural Local**	**G10, H10**
80248	BYRON AVE	City of Bend	City Local	H09
02208	**C AVE**	**County**	**Urban Collector**	**B11**
07319	CABALLO CT	Local Access Road	Rural Local	N05
09531	NW CABERNET LN	City of Bend	City Local	G08
03463	CABIN CT	City of Bend	City Local	H09
07991	CABIN LAKE LN	City of La Pine	City Local	O06
03464	CABIN LN	City of Bend	City Local	H09
03464	CABIN LN	Local Access Road	Urban Local	H09
09734	NW CABOT LAKE CT	City of Bend	City Local	H08
06554	CACHE CT	Private	Rural Local	C05
08730	NE CACKLER LN	City of Bend	City Local	G09
09535	CADDISFLY WAY	City of Bend	City Local	G09
03333	CADY WAY	City of Bend	City Local	G09
07320	CAGLE RD	City of La Pine	City Local	N06
06475	CAIRN CT	Private	Rural Local	E11
80331	SE CALDERA DR	City of Bend	City Collector	H09
07958	CALDERA SPRINGS CT	Private	Rural Local	L07
07935	CALDERA SPRINGS DR	Private	Rural Local	L07
80165	NE CALDERA ST	City of Bend	City Local	F09
08208	NE CALDWELL CT	City of Bend	City Local	G09
04550	CALDWELL DR	City of La Pine	City Collector	O06
80074	CALEB PL	City of Bend	City Local	H09
03389	**CALGARY DR**	**County**	**Rural Local**	**I10**
03390	**CALGARY LN**	**County**	**Rural Local**	**I10**
03596	**CALGARY LOOP**	**County**	**Rural Local**	**I10**
07724	CALICO CT	Local Access Road	Rural Local	M07
08917	CALICO RD	Private	Rural Local	I08
06855	CALIFORNIA TRL	Private	Rural Local	B05
06409	SW CALLAWAY CT	Private	City Local	D10
80075	SE CALVIN WAY	City of Bend	City Local	H09
06702	CAMAS	Private	Rural Local	A04
07725	CAMAS LN	Private	Rural Local	K07
07068	CAMBIUM	Private	Rural Local	O05
03357	CAMBRIDGE CT	City of Bend	City Local	I09
08019	CAMDEN PL	Private	City Local	H09
08496	CAMELLIA ST	City of Bend	City Local	H09
03352	CAMELOT PL	City of Bend	City Local	H09
80245	CAMERON AVE	City of Bend	City Local	H09
07321	CAMINO DE ORO AVE	Local Access Road	Rural Local	N05, N06
05114	**CAMP CREEK RD**	**County**	**Rural Local**	**K20, L19, L20**
01161	CAMP POLK RD	City of Sisters	City Collector	C05
01161	**CAMP POLK RD**	**County**	**Rural Collector**	**B06, C05, C06**

ROAD #	NAME	OWNER	CLASSIFICATION	MAP(S)
07727	CAMP SITE	Private	Rural Local	L06
08442	CAMPBELL CT	Private	City Local	H08
70004	CAMPFIRE DR	City of La Pine	City Local	O06
09403	NE CAMPION PL	City of Bend	City Local	G09
80178	CAMPUS VILLAGE WAY	Private	City Local	G08
80178	NW CAMPUS VILLAGE WAY	Private	City Local	G08
06292	CANADIAN HONKER DR	Private	Rural Local	D10
02185	N CANAL BLVD	City of Redmond	City Arterial	C11
02130	S CANAL BLVD	City of Redmond	City Arterial	C11, D10, D11
02185	N CANAL BLVD	City of Redmond	City Collector	C11
02130	S CANAL BLVD	City of Redmond	City Local	C11
02130	**S CANAL BLVD**	**County**	**Rural Arterial**	**D10, E09, E10**
02185	**N CANAL BLVD**	**County**	**Rural Collector**	**B11, C11**
09236	CANAL VIEW DR	City of Bend	City Local	G09
08894	CANDLELIGHT PL	City of Bend	City Local	G08
80106	CANNON CT	Private	Rural Local	H08
06917	CANNON FALLS CT	Private	Rural Local	C09
07679	CANOE CAMP DR	Private	Rural Local	L07
09728	NE CANOE CT	City of Bend	City Local	G09
80261	CANOPY CT	Private	Rural Local	H08
01183	E CANTER CT	City of Sisters	City Local	C06
09073	CANTERBURY CT	Private	City Local	H09
06704	CANTLE	Private	Rural Local	B05
07539	CANVASBACK DR	Local Access Road	Rural Local	L07
06614	CANYON CREST DR	Local Access Road	Rural Local	B06
06248	NW CANYON CT	City of Redmond	City Local	C11
02345	SW CANYON DR	City of Redmond	City Collector	C10, C11, D11
02212	NW CANYON DR	City of Redmond	City Collector	C11
02212	NW CANYON DR	City of Redmond	City Local	C11
02345	SW CANYON DR	City of Redmond	City Local	D11
08206	NE CANYON PARK DR	City of Bend	City Local	G09
08210	NE CANYON PARK PL	City of Bend	City Local	G09
80265	CANYON SPRINGS PL	Private	City Local	G09
06482	CANYON VIEW LOOP	Private	Rural Local	E11
06893	CANYON WREN CT	Private	Rural Local	D09
06537	NE CANYONS RANCH DR	Local Access Road	Rural Local	A11
06537	NE CANYONS RANCH DR	Private	Rural Local	A11
09885	CAPELLA PL	City of Bend	City Local	H09
06309	CARDINAL CT	Private	Rural Local	D10
07728	CARDINAL LANDING	Private	Rural Local	K07
03160	**CARDWELL RD**	**County**	**Rural Local**	**F10, G10**
07323	CAREFREE LN	Local Access Road	Rural Local	N06
07729	CARIBOU DR	Local Access Road	Rural Local	M06
07324	CARIBOU RD	Local Access Road	Rural Local	O06
08659	CARL ST	City of Bend	City Local	H09
08290	NW CARLON AVE	City of Bend	City Local	H09
06649	CARLTON ST	Other	Rural Local	B07
09493	CARLY LN	City of Bend	City Local	G09
09493	CARLY LN	Private	City Local	G09
03072	CARM LN	City of Bend	City Local	H08
09644	SE CARMEN LOOP	City of Bend	City Local	H09
03126	CARNELIAN LN	City of Bend	City Local	G09
03268	**CAROLYN CT**	**County**	**Rural Local**	**G10**
01243	CARPENTER LN	City of Sisters	City Local	C05
08836	NE CARRIE LN	City of Bend	City Local	G09
07538	CARRINGTON AVE	Local Access Road	Rural Local	M06
90003	CARSON AVE	Private	Rural Local	C05
80060	CARSON CREEK CT	City of Bend	City Local	H09
08367	NE CARSON WAY	City of Bend	City Local	G09
07950	CARTER CT	City of La Pine	City Local	O06
08495	SW CARTMILL DR	City of Bend	City Local	H08
80132	CARTWRIGHT CT	Private	Rural Local	H08
08618	CASA CT	Local Access Road	Rural Local	F10
02364	SW CASCADE AVE	City of Redmond	City Local	C10
02333	SE CASCADE AVE	City of Redmond	City Local	C11
02364	SW CASCADE AVE	City of Redmond	City Local	C11
01211	E CASCADE AVE	City of Sisters	City Collector	C05, C06
01211	E CASCADE AVE	City of Sisters	City Local	C05
07842	E CASCADE CIR NO. 10	Private	Rural Local	K07
07843	E CASCADE CIR NO. 11	Private	Rural Local	K07
07838	W CASCADE CIR NO. 5	Private	Rural Local	K07

ROAD #	NAME	OWNER	CLASSIFICATION	MAP(S)
07839	W CASCADE CIR NO. 6	Private	Rural Local	K07
07841	E CASCADE CIR NO. 9	Private	Rural Local	K07
07352	CASCADE CT	Local Access Road	Rural Local	N05
07348	CASCADE DR	Local Access Road	Rural Local	O05
08550	CASCADE ESTATES DR	Local Access Road	Rural Local	D07
04107	**CASCADE LAKES HWY**	**County**	**Forest Highway**	**H02, H03, H04, I02, I04, J02, K02, L01, L02, M01**
04107	**CASCADE LAKES HWY**	**County**	**Forest Highway**	**N01, O01, O02, P01, P02**
04136	**CASCADE LN**	**County**	**Rural Local**	**N06**
04136	CASCADE LN	Local Access Road	Rural Local	N06
06069	SW CASCADE MOUNTAIN AVE	City of Redmond	City Local	C10
06465	SW CASCADE MOUNTAIN LN	City of Redmond	City Local	C10
08087	NW CASCADE PL	Undeveloped Right-of-Way	City Local	H09
07349	CASCADE ST	Local Access Road	Rural Local	P05
08084	NW CASCADE VIEW DR	City of Bend	City Local	G08
09983	CASCADE VILLAGE DR	Private	City Local	F09
06967	SW CASCADE VISTA CT	City of Redmond	City Local	D10
06966	SW CASCADE VISTA DR	City of Redmond	City Local	D10
01177	**CASCADE WAY**	**County**	**Rural Local**	**D06**
07637	CASCARA LN	Private	Rural Local	K07
09441	SE CASE DR	City of Bend	City Local	H09
08015	CASEY PL	City of Bend	City Local	G09
07537	CASPER DR	Local Access Road	Rural Local	L06
04547	**CASSIDY CT**	**County**	**City Local**	**O06**
04548	**CASSIDY DR**	**County**	**City Local**	**O06**
09003	CASSIN DR	City of Bend	City Local	G09
09003	CASSIN DR	Private	City Local	G09
09592	NE CASTLE AVE	City of Bend	City Local	G09
08263	SE CASTLEWOOD DR	City of Bend	City Local	H09
07732	CATALPA LN	Private	Rural Local	K07
03453	**CATHY CT**	**County**	**Rural Local**	**G11**
07733	CATKIN LN	Private	Rural Local	K07
02102	**SW CATLOW WAY**	**County**	**Rural Collector**	**C10**
06608	CATTLE DRIVE RD	Local Access Road	Rural Local	B06
02304	**NE CAYUSE AVE**	**County**	**Rural Collector**	**A11**
09376	CAYUSE CRATER CT	Private	City Local	H08
01228	**CAYUSE DR**	**County**	**Rural Local**	**B06**
06263	CAYUSE PL	Local Access Road	Rural Local	B06
02392	NW CEDAR AVE	City of Redmond	City Local	C10, C11
06038	NW CEDAR AVE	City of Redmond	City Local	C10
60073	NW CEDAR AVE	Private	Rural Local	C10
07734	CEDAR CT	Local Access Road	Rural Local	L07
07354	CEDAR LN	Local Access Road	Rural Local	N06
08570	CEDAR LN	Private	Rural Local	F08, F09
07735	CEDAR LN	Private	Rural Local	K07
07351	CEDAR RD	Local Access Road	Rural Local	O06
06532	N CEDAR ST	City of Sisters	City Local	C05
01188	S CEDAR ST	City of Sisters	City Local	C05
08765	CEDARWOOD RD	City of Bend	City Local	H08, H09
07707	CELESTIAL DR	Local Access Road	Rural Local	K06, L06
09799	NW CELILO LN	City of Bend	City Local	G08
09399	SE CENTENNIAL CT	City of Bend	City Local	H09
08170	SE CENTENNIAL ST	City of Bend	City Local	H09
04117	**CENTER DR**	**County**	**Rural Local**	**N06**
04117	CENTER DR	Local Access Road	Rural Local	N06
07708	CENTER DR	Private	Rural Local	K07
02226	**CENTRAL AVE**	**County**	**Rural Local**	**B11**
02443	**CENTRAL AVE**	**County**	**Rural Local**	**B11**
02226	**CENTRAL AVE**	**County**	**Urban Local**	**B11**
02226	CENTRAL AVE	Local Access Road	Rural Local	B11
06375	CENTRAL AVE	Local Access Road	Rural Local	B11
07690	CENTRAL LN	Private	Rural Local	K07
08571	CENTRAL ST	Local Access Road	Rural Local	D07
04159	**CENTRAL WAY**	**County**	**Rural Local**	**N06**
08427	SW CENTURY DR	City of Bend	City Arterial	H08
03501	CEPHUS CT	City of Bend	City Local	G09
03227	CESSNA DR	City of Bend	City Local	H09
80315	CHALLIS CT	Local Access Road	Rural Local	G12

ROAD #	NAME	OWNER	CLASSIFICATION	MAP(S)
08080	NW CHAMBERLAIN ST	City of Bend	City Local	H09
08395	SW CHAMBERLAIN ST	City of Bend	City Local	H09
09686	CHAMOMILE PL	City of Bend	City Local	H08
09905	NW CHAMPANELLE WAY	City of Bend	City Local	H08
08864	NW CHAMPION CIR	Private	City Local	G08
09427	CHANDLER AVE	City of Bend	City Local	H08
09312	NE CHANEL CT	City of Bend	City Local	G09
08497	CHANEY RD	Other	Rural Local	G09
03605	**CHAPARREL CT**	**County**	**Rural Local**	**G11**
03235	**CHAPARREL DR**	**County**	**Rural Local**	**G11**
07677	CHAPMAN LN	Local Access Road	Rural Local	M06
09738	NW CHARBONNEAU ST	City of Bend	City Local	G08, H08
09530	NW CHARDONNAY LN	City of Bend	City Local	G08
03445	CHARITY LN	City of Bend	City Local	H09
08660	CHARLES CIR	Local Access Road	Rural Local	G10
08832	NE CHARLESTON CT	City of Bend	City Local	G09, G10
09615	CHARLESWOOD LN	Private	City Local	H08
04551	CHARLOTTE DAY DR	City of La Pine	City Local	O06
03283	CHASE RD	City of Bend	City Collector	H09
09651	CHASING CATTLE LN	Local Access Road	Rural Local	F10
06705	CHECKREIN	Private	Rural Local	B05
08984	NW CHELSEA CT	Private	City Local	G09
08985	CHELSEA LOOP	Private	City Local	G09
03498	CHEROKEE LN	City of Bend	City Local	G09
03021	**CHEROKEE RD**	**County**	**Rural Local**	**I08**
03021	CHEROKEE RD	Local Access Road	Rural Local	I08
09808	SE CHERRY TREE LN	City of Bend	City Local	H09
08766	CHERRYWOOD LN	City of Bend	City Local	H09
07790	CHERRYWOOD LN	Private	Rural Local	K07
06609	CHESTNUT DR	Local Access Road	Rural Local	C06
06610	CHESTNUT PL	Local Access Road	Rural Local	C06
09074	CHEWACAN CT	City of Bend	City Local	H09
06304	NE CHEYENNE DR	Private	City Local	C11
03098	**CHEYENNE RD**	**County**	**Rural Local**	**I08**
09796	NW CHIANTI LN	City of Bend	City Local	G08
08661	CHICKADEE LN	Local Access Road	Rural Local	G10, H10
06986	CHICKAREE LN	Private	Rural Local	C05
03516	**CHICKASAW WAY**	**County**	**Rural Local**	**I11**
06706	CHICORY	Private	Rural Local	A04
03990	CHICORY AVE	City of Bend	City Local	H08
80211	NE CHIEF JOSEPH LN	Private	City Local	H09
04124	**CHIEF PAULINA DR**	**County**	**Rural Local**	**L06**
09075	CHIKAMIN DR	City of Bend	City Local	H09
08662	CHILLIWACK WAY	City of Bend	City Local	H09
80036	CHILOQUIN DR	City of Bend	City Local	G08
03388	CHINA HAT RD	City of Bend	City Collector	I09
03388	**CHINA HAT RD**	**County**	**Forest Highway**	**I09**
03388	CHINA HAT RD	Forest Service	Forest Highway	I09, K12, L12
02303	**NW CHINOOK DR**	**County**	**Rural Collector**	**A10**
09806	CHIP SHOT LN	Private	City Local	H08
07355	CHIPMUNK LN	Local Access Road	Rural Local	P05
80110	CHIPPER RD	Private	Rural Local	I08
03370	**CHISHOLM TRL**	**County**	**Rural Local**	**I11**
09717	CHIVAS PL	Private	City Local	H09
03552	CHLOE LN	City of Bend	City Local	H09
03026	**CHOCTAW RD**	**County**	**Rural Collector**	**I08**
03026	**CHOCTAW RD**	**County**	**Rural Local**	**I08**
03026	CHOCTAW RD	Local Access Road	Rural Local	I08
80105	CHRISMAN CT	Private	Rural Local	H08
08640	NE CHRISTINA LN	City of Bend	City Local	G09
09076	CHRISTMAS RIDGE	Private	City Local	I09
80098	CHRISTOPHER CT	Private	Rural Local	H08
03077	CHUCKANUT DR	City of Bend	City Local	H08
06707	CHUCKWAGON	Private	Rural Local	B05
08082	SW CHUKAR LN	City of Bend	City Local	H09
80030	CIDER CT	Private	City Local	H09
03233	**CIMARRON DR**	**County**	**Rural Local**	**G11**
03022	**CINDER BUTTE RD**	**County**	**Rural Collector**	**I08**
03022	**CINDER BUTTE RD**	**County**	**Rural Local**	**I08**
03012	CINDER LN	City of Bend	City Local	H08, H09
07572	CINDER LN	Private	Rural Local	K07

ROAD #	NAME	OWNER	CLASSIFICATION	MAP(S)
08690	CINDY CT	Local Access Road	Rural Local	G11
03053	CINNABAR CT	City of Bend	City Local	H08
06882	CINNAMON TEAL DR	Private	Rural Local	C09, D09
07754	CIRCLE FOUR LN	Private	Rural Local	K07
07529	CIRCLE ST	Local Access Road	Rural Local	L06
09675	CIRRUS CT	City of Bend	City Local	H09
08893	CITY HEIGHTS DR	City of Bend	City Local	G08
08321	NW CITY VIEW DR	City of Bend	City Local	G08
03296	CLAIRAWAY AVE	City of Bend	City Local	H09
03543	CLAREMONT CT	City of Bend	City Local	H09
09982	CLARION AVE	City of Bend	City Local	H08
09154	NW CLARK CT	City of Bend	City Local	G08
09154	NW CLARK CT	City of Bend	City Local	G09
03153	CLAUSEN DR	City of Bend	City Collector	F09
03153	CLAUSEN DR	City of Bend	City Local	F09
08169	NE CLAY AVE	City of Bend	City Local	H09
03500	CLAY PIGEON CT	City of Bend	City Local	H09
08950	CLEAR NIGHT DR	Private	City Local	H08
03556	CLEAR VIEW CT	City of Bend	City Local	H09
09598	CLEARMEADOW CT	Private	City Local	H08
90079	CLEARPINE DR	City of Sisters	City Local	C05
80115	CLEARSTONE DR	City of Bend	City Local	G09
09737	NW CLEARWATER DR	City of Bend	City Local	G08, H08
07089	CLEARWATER LN	Private	Rural Local	N04
08160	SE CLEVELAND AVE	City of Bend	City Local	H09
08396	SW CLEVELAND AVE	City of Bend	City Local	H09
09849	SE CLEVELAND SQUARE LOOP	Private	City Local	H09
08663	NE CLIFF DR	City of Bend	City Local	G09
06084	CLIFF HAWK CT	Private	Rural Local	D10
06491	NW CLIFF SIDE WAY	Private	City Local	C11
06908	CLIFF SWALLOW DR	Private	Rural Local	D09
09472	SW CLIFFROSE DR	City of Bend	City Local	H08, H09
01148	**CLINE FALLS HWY**	**County**	**Rural Arterial**	**C09, C10, D09, E09, F08, F09**
01148	**CLINE FALLS HWY**	**County**	**Urban Arterial**	**F08**
01148	**CLINE FALLS HWY**	**County**	**Urban Collector**	**F08**
80240	SE CLOVER CREST CT	City of Bend	City Local	H09
04168	**CLOVER CT**	**County**	**Rural Local**	**N06**
01131	**CLOVERDALE RD**	**County**	**Rural Collector**	**C06, D06**
01236	**CLUB RD**	**County**	**Rural Local**	**B07**
08748	NW CLUBHOUSE DR	Private	City Local	G09
07705	CLUSTER CABIN LN	Private	Rural Local	K07
03302	**CLYDE LN**	**County**	**Rural Local**	**G10**
04129	**COACH RD**	**County**	**City Local**	**O06**
09992	COACHMAN WAY	City of Bend	City Local	H09
08482	NE COBBLE CREEK AVE	City of Bend	City Local	G09
09863	COBBLESTONE PL	Private	City Local	H08
80279	NE COBY WAY	City of Bend	City Local	G09
03257	**CODY JR RD**	**County**	**Rural Local**	**H11**
03256	**CODY RD**	**County**	**Rural Local**	**H11**
08634	NW COE CT	City of Bend	City Local	G08
80112	COFFEE CT	Private	Rural Local	I08
05110	**COFFEY RD**	**County**	**Rural Local**	**K19, L19**
09895	NE COHO ST	City of Bend	City Local	G09
80351	COLE ROAD	City of Bend	City Local	G10
80337	SE COLIMA ST	City of Bend	City Local	H09
04523	**COLLAR DR**	**County**	**Rural Local**	**P04**
06443	SE COLLEGE LOOP	City of Redmond	City Local	D11
06443	SE COLLEGE LOOP	Private	City Local	D11
08009	NW COLLEGE WAY	City of Bend	City Collector	G08
08009	NW COLLEGE WAY	City of Bend	City Local	G08
09417	NW COLLETT WAY	Private	City Local	G08
09456	NE COLLIER CT	City of Bend	City Local	G10
06988	N COLLIER GLACIER DR	Private	City Local	C05
01104	**COLLINS RD**	**County**	**Rural Collector**	**E07, F07**
09413	NW COLONIAL DR	City of Bend	City Local	G08, G09
07710	COLONIAL LN	Private	Rural Local	K07
08397	SW COLORADO AVE	City of Bend	City Arterial	H08, H09
08245	NW COLORADO AVE	City of Bend	City Arterial	H09
09522	NW COLORADO AVE	City of Bend	City Local	H09
03428	COLT LN	City of Bend	City Local	F09, G09

ROAD #	NAME	OWNER	CLASSIFICATION	MAP(S)
09570	NW COLTER AVE	City of Bend	City Local	G08
08236	NW COLUMBIA ST	City of Bend	City Local	G09, H09
08398	SW COLUMBIA ST	City of Bend	City Local	H09
08398	SW COLUMBIA ST	Private	City Local	H09
08801	COLUMBINE LN	City of Bend	City Local	H08
09528	NW COLVER CT	City of Bend	City Local	G08
03573	**COMANCHE CIR**	**County**	**Rural Local**	**I08**
03545	**COMANCHE LN**	**County**	**Rural Local**	**I08**
80089	NE COMET CT	City of Bend	City Local	G09
07525	COMET DR	Local Access Road	Rural Local	L06
09636	NE COMET LN	City of Bend	City Local	G09
08241	NW COMMERCE AVE	City of Bend	City Local	H08, H09
08428	SW COMMERCE AVE	City of Bend	City Local	H09
08433	NE COMMUNITY LN	Private	City Local	G09
80227	NW COMPASS CORNER LOOP	City of Bend	City Local	G09
09852	NW COMPASS LN	City of Bend	City Local	G09
03260	CONCHO ST	City of Bend	City Local	H09
08823	CONCORDE LN	Local Access Road	Rural Local	E08
06244	CONDOR CT	Private	Rural Local	D10
06245	CONDOR DR	Private	Rural Local	D09, D10
09972	CONE FLOWER ST	City of Bend	City Local	H09
07490	CONE PL	Local Access Road	Rural Local	L06
06710	CONESTOGA	Private	Rural Local	B05
08239	NW CONGRESS ST	City of Bend	City Local	H09
09581	SE CONIFER AVE	City of Bend	City Local	H09
07024	CONIFER CT	City of La Pine	City Local	O06
07711	CONIFER LN	Private	Rural Local	K07
07712	CONIFER RD	Private	Rural Local	K07
01132	**CONNARN RD**	**County**	**Rural Local**	**E08, E09**
08339	NE CONNERS AVE	City of Bend	City Local	G09, G10
08863	NW CONRAD DR	Private	City Local	G08
09436	NW CONSTELLATION DR	City of Bend	City Local	G08, G09
07357	CONTORTA PL	Local Access Road	Rural Local	N06
01171	**COOK AVE**	**County**	**Urban Arterial**	**F08**
01171	**COOK AVE**	**County**	**Urban Local**	**F08**
01171	COOK AVE	Local Access Road	Urban Local	F08
03508	COOLEY RD	City of Bend	City Arterial	F09, G09
03508	COOLEY RD	City of Bend	City Local	G09
03508	**COOLEY RD**	**County**	**Urban Collector**	**G09**
03508	COOLEY RD	Local Access Road	Rural Local	G09
80298	SE COOMBS PL	City of Bend	City Local	H09
07875	COOPER DR	Local Access Road	Rural Local	K06
07875	COOPER DR	Other	Rural Local	K06
03276	SE COOPER PL	City of Bend	City Local	H09
06881	COOPERS HAWK DR	Private	Rural Local	C09, D09
09677	COPERNICUS AVE	City of Bend	City Local	H08
09976	COPPER CANYON WAY	City of Bend	City Local	H09
09802	COPPERFIELD AVE	City of Bend	City Local	H09
80126	COPPERLEAF LOOP	Private	City Local	G09
80330	NE CORDATA DR	City of Bend	City Local	G09
08380	NE CORDATA PL	City of Bend	City Local	G09
08613	CORI WAY	Private	Rural Local	E09
07714	CORMORANT LANDING	Private	Rural Local	K07
07336	CORNELL DR	Local Access Road	Rural Local	N05
80045	CORONA LN	City of Bend	City Local	H10
09473	CORPORATE PL	City of Bend	City Local	G09
08664	CORRAL RD	Local Access Road	Rural Local	I09
09283	CORSICA LN	Private	City Local	H08
07095	COSSET LOOP	Local Access Road	Rural Local	N07
90019	N COTTAGE LN	Private	Rural Local	C06
09645	NW COTTAGE PL	City of Bend	City Local	G09
09351	NW COTTON PL	Private	City Local	G08
03462	COTTONWOOD DR	City of Bend	City Local	H09
07638	COTTONWOOD LN	Private	Rural Local	K07
04143	**COTTONWOOD RD**	**County**	**Rural Collector**	**K07, K08**
04143	COTTONWOOD RD	Private	Rural Local	K07
06341	S COTTONWOOD ST	City of Sisters	City Local	C05
01102	**COUCH MKT RD**	**County**	**Rural Collector**	**E07, E08**
01102	**COUCH MKT RD**	**County**	**Rural Local**	**E07**
07337	COUGAR LN	Local Access Road	Rural Local	N06
80189	SE COUGAR PEAK DR	City of Bend	City Local	H09

ROAD #	NAME	OWNER	CLASSIFICATION	MAP(S)
09420	COUGAR TRL	Private	Rural Local	H11
09517	COULTER LN	City of Bend	City Local	H09
09517	COULTER LN	Private	City Local	H09
03529	COUNTRY CLUB DR	City of Bend	City Collector	H09, I09
03273	**COUNTRY SQUIRE RD**	**County**	**Rural Local**	**G09**
03295	**COUNTRY VIEW LN**	**County**	**Rural Local**	**G09**
03223	**COUNTY LINE RD**	**County**	**Rural Local**	**G13**
09926	SE COUPLES LN	City of Bend	City Local	H09
09246	NE COURTNEY DR	City of Bend	City Local	G09
09835	COUSINS PL	Private	City Local	G08
03247	**COVENTRY CIR**	**County**	**Rural Local**	**I09**
09818	COVEY CT	City of Bend	City Local	G09
09425	SW COVEY LN	City of Bend	City Local	H09
04122	**COVINA RD**	**County**	**Rural Local**	**K06, K07**
04122	COVINA RD	Local Access Road	Rural Local	K06
09360	NE COVINGTON LN	City of Bend	City Local	G09
06544	COWBOY JONES RD	Private	Rural Local	B06
01185	N COWBOY ST	City of Sisters	City Local	C06
08544	COX LN	Private	Rural Local	G09
02264	**NW COYNER AVE**	**County**	**Rural Collector**	**B10**
02264	**NW COYNER AVE**	**County**	**Rural Local**	**B09, B10**
02264	NW COYNER AVE	Local Access Road	Rural Local	B09, B10
06061	NE COYNER AVE	Undeveloped Right-of-Way	Rural Local	B11
06061	NE COYNER AVE	Undeveloped Right-of-Way	Rural Local	B12
60079	COYNER LN	Local Access Road	Rural Local	B09
02114	SW COYOTE AVE	City of Redmond	City Local	D10
02114	**SW COYOTE AVE**	**County**	**Rural Local**	**D10**
60068	COYOTE BUTTE RD	Local Access Road	Rural Local	A11
08665	COYOTE DR	Private	Rural Local	H10
60087	SW COYOTE LN	City of Redmond	City Local	D10
07715	COYOTE LN	Private	Rural Local	K07
60116	SW COYOTE PL	City of Redmond	City Local	D10
07033	COYOTE RD	Local Access Road	Rural Local	O06
07033	COYOTE RD	Local Access Road	Rural Local	P06
06901	COYOTE RUN LN	Private	Rural Local	F08
06327	E COYOTE SPRINGS RD	City of Sisters	City Local	C05, C06
90020	COYOTE TRL	Local Access Road	Rural Local	D06
09576	NE CRADLE MOUNTAIN WAY	City of Bend	City Local	G09
09284	NW CRAFTSMAN DR	City of Bend	City Local	G09
07716	CRAG LN	Private	Rural Local	K07
80046	SW CRAIG PL	City of Bend	City Local	H08
80304	SW CRAIN PRAIRIE PL	City of Bend	City Local	H08
07536	CRANE DR	Local Access Road	Rural Local	L06, L07
80301	SE CRANE PEAK CT	City of Bend	City Local	H09
07717	CRATER LN	Private	Rural Local	K07
03578	**CRATER RD**	**County**	**Rural Local**	**I08**
06555	CRATER WAY	Private	Rural Local	C05
03278	CRAVEN RD	City of Bend	City Local	H09
03278	CRAVEN RD	Private	City Local	H09
90010	CRAWFORD TRL	Private	Rural Local	B07
08770	CREE CIR	Local Access Road	Rural Local	I08
06182	CREEK LN	Private	Rural Local	C09
06324	E CREEK VIEW DR	City of Sisters	City Local	C06
06324	E CREEK VIEW DR	Private	City Local	C06
06346	E CREEKSIDE CT	City of Sisters	City Local	C06
90028	S CREEKSIDE DR	City of Sisters	City Local	C06
09613	CREEKSTONE LOOP	Private	City Local	H08
04540	CRESCENT CREEK DR	City of La Pine	City Collector	O06
04540	**CRESCENT CREEK DR**	**County**	**City Collector**	**O06**
03569	CRESCENT CT	City of Bend	City Local	H09
09781	CRESCENT LAKE DR	Private	City Local	H08
07791	CRESCENT MOUNTAIN LN	Private	Rural Local	K07
06361	SW CREST CT	City of Redmond	City Local	D10
09151	CREST VIEW LN	Local Access Road	Rural Local	H10, H11
09617	CRESTED BUTTE LN	Private	City Local	H09
09819	CRESTED CT	City of Bend	City Local	G09
08780	CRESTLINE DR	Private	City Local	H09
08162	NE CRESTRIDGE DR	City of Bend	City Local	G09
09438	NE CRESTVIEW CT	City of Bend	City Local	G09
09439	NE CRESTVIEW DR	City of Bend	City Local	G09
09991	NE CRETIA CT	Private	City Local	G09

ROAD #	NAME	OWNER	CLASSIFICATION	MAP(S)
08666	CRICKETWOOD RD	Local Access Road	Rural Local	F10, G10
80118	NW CRITERION LN	Private	City Local	G08
03366	**CROCKETT WAY**	**County**	**Rural Local**	**I11**
09379	NE CROCUS WAY	Private	City Local	G09
09422	CROFOOT CT	Local Access Road	Rural Local	G09, G10
08888	NE CROMWELL CT	City of Bend	City Local	G10
06569	CROOKED HORSESHOE RD	Local Access Road	Rural Local	B05, B06, C05, C06
06119	NW CROOKED LN	Local Access Road	Rural Local	A09
02174	**CROOKED RIVER DR**	**County**	**Rural Collector**	**A11, B11**
08921	CROOKED ROCKS RD	Local Access Road	Urban Local	F09
80148	NW CROSBY DR	City of Bend	City Local	H08
08982	CROSS CT	Private	City Local	G09
06351	CROSSBILL CT	Private	Rural Local	D09
09848	SW CROSSCUT CT	City of Bend	City Local	H09
09573	NW CROSSING DR	City of Bend	City Collector	G08, H08
06846	CROSSROADS LOOP	Private	Rural Local	C05
03150	**CROSSWINDS RD**	**County**	**Rural Local**	**F09**
06997	NE CROW CT	Private	City Local	C11
09305	SW CROWELL WAY	City of Bend	City Local	H09
08971	CRUISE LOOP	City of Bend	City Local	G09
06711	CRUPPER	Private	Rural Local	C05
09631	CRUSHER AVE	City of Bend	City Local	G09
03966	NW CRUZATTE LN	City of Bend	City Local	G08
09810	CRYSTAL CREEK CT	City of Bend	City Local	H09
09235	CRYSTAL CT	City of Bend	City Local	G09
06644	CRYSTAL FALLS CT	Private	Rural Local	C09
03045	CRYSTAL LN	City of Bend	City Local	H09
09507	CRYSTAL MOUNTAIN LN	Private	City Local	H09
09663	NE CRYSTAL SPRINGS DR	City of Bend	City Local	G09, G10
07718	CUB DR	Local Access Road	Rural Local	M06
03019	CULTUS DR	City of Bend	City Local	H08
09780	CULTUS LAKE CT	Private	City Local	H08
08667	CULTUS LN	Local Access Road	Rural Local	G12
07339	CULTUS LN	Local Access Road	Rural Local	O05
07719	CULTUS LN	Private	Rural Local	K07
03551	CULTUS MOUNTAIN CT	City of Bend	City Local	H09
08244	NW CUMBERLAND AVE	City of Bend	City Local	H08, H09
09674	CUMULUS LN	City of Bend	City Local	H09
07558	CURLEW DR	Local Access Road	Rural Local	L07
07088	CURLLEAF	Private	Rural Local	O05
06712	CURLY DOCK	Private	Rural Local	A04
06437	SW CURRANT RD	Private	City Local	C10
08466	CURRANT WAY	Private	Rural Local	H08, I08
80107	CURRIER DR	Private	Rural Local	H08
02338	SW CURRY CT	City of Redmond	City Local	D10
08166	NE CURT CIR	City of Bend	City Local	G09
01200	N CURTIS CT	City of Sisters	City Local	C05
08994	CURTIS DR	City of Bend	City Local	G10
08679	CUSHING DR	City of Bend	City Local	G09
08171	SE CUTLASS PL	City of Bend	City Local	H09
07945	CW REEVES LN	City of La Pine	City Local	O06
09301	SW CYBER DR	City of Bend	City Local	H09
07639	CYPRESS LN	Private	Rural Local	K07
03071	CYPRUS ST	City of Bend	City Local	H08
09625	SE DAFFODIL LN	City of Bend	City Local	H09
08022	NE DAGGETT LN	City of Bend	City Local	G09
06153	NW DAHL LN	Local Access Road	Rural Local	B10
09716	SE DAISY LN	City of Bend	City Local	H09
07930	DAISY PL	Private	Rural Local	O06
03962	DAKOTA DR	City of Bend	City Local	G09
03585	**DAKOTA TRL**	**County**	**Rural Local**	**I11**
03347	**DALE RD**	**County**	**Rural Local**	**F10**
09855	DALTON ST	City of Bend	City Local	H09
03544	DALY ESTATES DR	City of Bend	City Local	H09
09758	DAMASCUS LN	City of Bend	City Local	H09
06387	DAMSEL FLY CT	Private	Rural Local	C06
06355	SW DANA-BUTLER CT	City of Redmond	City Local	D10
07936	DANCING ROCK LOOP	Private	Rural Local	K07, L07
03491	**DANIEL CT**	**County**	**Rural Local**	**F10**
09910	DANIEL DUKE WAY	City of Bend	City Local	G09

ROAD #	NAME	OWNER	CLASSIFICATION	MAP(S)
03364	DANIEL RD	City of Bend	City Local	G10
09630	NW DANTES WAY	Private	City Local	G08
09408	DANTILI RD	City of Bend	City Local	H10
08714	NE DAPHNE DR	City of Bend	City Local	G09
09831	DARBY CT	City of Bend	City Local	H09
07750	DARIN LN	Local Access Road	Rural Local	L07
06446	DARK HORSE LN	Private	City Local	C06
09830	DARLA PL	City of Bend	City Local	H09
04197	**DARLENE WAY**	**County**	**City Local**	**O06**
04197	**DARLENE WAY**	**County**	**Rural Local**	**O06, P06**
09829	DARNEL AVE	City of Bend	City Local	H09
09834	DARTMOUTH AVE	City of Bend	City Local	H08
08164	NW DAVENPORT AVE	City of Bend	City Local	H08
02157	**NW DAVIDSON WAY**	**County**	**Rural Local**	**B11**
08237	SE DAVIS AVE	City of Bend	City Local	H09
07256	DAVIS AVE	Local Access Road	Rural Local	O06
07256	DAVIS AVE	Other	Rural Local	O05, O06
09778	DAVIS LAKE LOOP	Private	City Local	H08
04195	**DAWN RD**	**County**	**Rural Local**	**N06**
04195	DAWN RD	Local Access Road	Rural Local	N05, N06
09359	NE DAWSON DR	City of Bend	City Local	G09
04111	**DAY RD**	**County**	**Rural Collector**	**N06**
80010	DAYLILY AVE	City of Bend	City Local	H09
09772	DAYSPRING DR	City of Bend	City Local	H09
01133	**DAYTON RD**	**County**	**Rural Local**	**E08**
01241	**DAYTON RD**	**County**	**Rural Local**	**E08**
03971	DE HAVILAND CT	Private	City Local	G09
09915	DE HAVILAND ST	City of Bend	City Local	G09
06558	DEA DR	Private	Rural Local	C06
03198	DEAN SWIFT RD	City of Bend	City Local	H09
08740	NE DEBORAH CT	City of Bend	City Local	G09
08845	DEBRON LN	Private	City Local	G08
08967	DECATUR CT	City of Bend	City Local	H10
09610	DECOY CT	City of Bend	City Local	H08
03492	**DEE DR**	**County**	**Rural Local**	**F10**
90012	N DEE WRIGHT ST	City of Sisters	City Local	C06
07342	DEEDON RD	Local Access Road	Rural Local	N05
07342	DEEDON RD	Private	Rural Local	N05
07342	DEEDON RD	Unknown	Rural Local	N05, N06
07117	DEEP WOODS RD	Local Access Road	Rural Local	N06
07343	DEER AVE	Local Access Road	Rural Local	O05
80303	SW DEER CREEK PL	City of Bend	City Local	H08
04135	**DEER FIELD DR**	**County**	**Rural Local**	**N06**
07344	DEER FOREST DR	Local Access Road	Rural Local	P05
07344	DEER FOREST DR	Local Access Road	Unkown	P05
07344	DEER FOREST DR	Other	Rural Local	P05
07344	DEER FOREST DR	Unknown	Unkown	P05
08669	DEER LN	Local Access Road	Rural Local	G12
07255	DEER LN	Private	Rural Local	K07
06611	DEER RIDGE LN	Local Access Road	Rural Local	B06, C06
06612	DEER RIDGE RD	Local Access Road	Rural Local	B06
04524	**DEER RUN LN**	**County**	**Rural Local**	**N06**
07345	DEER RUN LN	Local Access Road	Rural Local	N06
07557	DEER RUN RD	Local Access Road	Rural Local	M05
07347	DEER ST	Local Access Road	Rural Local	P05
07347	DEER ST	Local Access Road	Unkown	P05
07827	DEER ST	Local Access Road	Unkown	P05
03320	**DEER TRAIL RD**	**County**	**Rural Local**	**G10**
03320	**DEER TRAIL RD**	**County**	**Rural Local**	**H10**
09130	DEER VALLEY DR	City of Bend	City Local	H08, H09
06499	SW DEERHOUND AVE	City of Redmond	City Local	D10
60117	SW DEERHOUND LN	City of Redmond	City Local	D10
03043	DEFIANCE ST	City of Bend	City Local	H08
08243	NE DEKALB AVE	City of Bend	City Local	H09
80167	SE DEL COCO CT	Private	City Local	H09
07280	DEL PINO DR	Local Access Road	Rural Local	N06
08240	NW DELAWARE AVE	City of Bend	City Local	H09
08499	DELICIOUS ST	BLM	Rural Local	E07
08499	DELICIOUS ST	Local Access Road	Rural Local	E07
08242	SE DELL LN	City of Bend	City Local	H09
09893	NE DELMAS ST	City of Bend	City Local	G09

ROAD #	NAME	OWNER	CLASSIFICATION	MAP(S)
08715	NE DEMPSEY DR	City of Bend	City Local	G09
09732	NW DENALI LN	City of Bend	City Local	G09
03253	DENNING DR	City of Bend	City Local	H09
09404	NE DENNIS CT	City of Bend	City Local	G09
80329	SE DEPOT LOOP	City of Bend	City Local	H09
07094	DERBY CT	Local Access Road	Rural Local	N07
08981	NE DEREK DR	City of Bend	City Local	G09
07906	DERRINGER DR	Other	Rural Local	L06
06513	SW DESCHUTES AVE	City of Redmond	City Local	C10
02387	SE DESCHUTES AVE	City of Redmond	City Local	C11
02363	SW DESCHUTES AVE	City of Redmond	City Local	C11
06514	SW DESCHUTES DR	City of Redmond	City Local	C10
07752	DESCHUTES LN	Private	Rural Local	K07
03181	DESCHUTES MKT RD	City of Bend	City Arterial	G09
03181	**DESCHUTES MKT RD**	**County**	**Rural Arterial**	**F10, G09, G10**
08441	NW DESCHUTES PL	City of Bend	City Local	G09
03176	**DESCHUTES PLEASANT RIDGE R**	**County**	**Rural Collector**	**F09, F10**
03176	**DESCHUTES PLEASANT RIDGE R**	**County**	**Rural Local**	**E10, F10**
08726	DESCHUTES RD	Local Access Road	Rural Local	G12
07281	DESCHUTES WAY	Local Access Road	Rural Local	O05
08368	NE DESERT CT	City of Bend	City Local	G09
80364	NE DESERT JUNIPER LN	City of Bend	City Local	G10
09824	NE DESERT OAK ST	City of Bend	City Local	G09
09604	DESERT OASIS CT	Private	City Local	H09
90006	DESERT ROSE LOOP	Private	Rural Local	C05
09713	DESERT SAGE CT	City of Bend	City Local	G09
09331	DESERT SAGE ST	City of Bend	City Local	G09
09880	DESERT SKIES PL	City of Bend	City Local	H09
06238	DESERT SKY LOOP	Private	Rural Local	C09
09603	DESERT STREAM PL	Private	City Local	H09
09241	NE DESERT WILLOW CT	City of Bend	City Local	G09
03315	DESERT WOODS DR	City of Bend	City Local	H09
06099	S DESPERADO CT	Private	City Local	C06
06098	E DESPERADO TRL	City of Sisters	City Local	C06
03586	**DESTINY CT**	**County**	**Rural Local**	**F09**
08987	DEVILS LAKE DR	Private	City Local	H08
03356	DEVON CIR	City of Bend	City Local	I09
08369	NE DIABLO WAY	City of Bend	City Local	G09
07880	DIAMOND BAR RANCH RD	Other	Rural Local	P05
08940	DIAMOND FORGE RD	Local Access Road	Rural Local	F13, G13
09779	DIAMOND LAKE DR	Private	City Local	H08
90084	DIAMOND PEAK AVENUE	City of Sisters	City Local	C05
07561	DIAMOND PEAK LN	Private	Rural Local	K07
03040	DIAMOND RD	City of Bend	City Local	H08
80122	DIAMOND T RD	Private	Rural Local	I11
09395	DIAMONDBACK LN	Local Access Road	Urban Local	H09
07655	DIANA LN	Local Access Road	Rural Local	M06
07282	DIANNE RD	Private	Rural Local	O06
07283	DICK RD	Local Access Road	Rural Local	N06
03349	**DICKENS CT**	**County**	**Rural Local**	**G09**
03220	**DICKEY RD**	**County**	**Rural Collector**	**G10**
04519	**DILLON WAY**	**County**	**City Local**	**O06**
09026	DIONE WAY	Private	Rural Local	F09
07831	DIPPER LN	Private	Rural Local	L07
07859	DISCOVERY LN	Local Access Road	Rural Local	M06
80214	DISCOVERY PARK DR	City of Bend	City Local	G08, H08
09148	SW DISK DR	Private	City Local	H09
08238	DIVISION ST	City of Bend	City Arterial	G09
08238	DIVISION ST	City of Bend	City Collector	H09
09347	NW DIVOT DR	Private	City Local	G09
80031	DIXIE CT	Private	City Local	H09
07640	DIXIE MOUNTAIN LN	Private	Rural Local	K07
08670	DIXON LOOP	Private	City Local	G11
09667	SW DOANNA WAY	City of Bend	City Local	H09
03309	**DOBBIN CT**	**County**	**Rural Local**	**H10**
03307	**DOBBIN RD**	**County**	**Rural Local**	**H10**
08021	NE DOCTORS DR	City of Bend	City Local	G09
03191	**DODDS RD**	**County**	**Rural Collector**	**G12, H11, H12**
07284	DOE LN	City of La Pine	City Local	N06
03133	**DOE LN**	**County**	**Rural Local**	**G08**
03133	DOE LN	Local Access Road	Rural Local	G08

ROAD #	NAME	OWNER	CLASSIFICATION	MAP(S)
07285	DOE LOOP	Other	Rural Local	P05
07286	DOE PL	Local Access Road	Rural Local	N06
01238	**DOGGIE DR**	**County**	**Rural Local**	**B07**
06715	DOGTOOTH	Private	Rural Local	A04
02351	NW DOGWOOD AVE	City of Redmond	City Collector	C11
02351	NW DOGWOOD AVE	City of Redmond	City Local	C10
06030	NW DOGWOOD AVE	City of Redmond	City Local	C10
80027	NE DOGWOOD DR	City of Bend	City Local	G09, G10
06541	NW DOGWOOD LN	City of Redmond	City Local	C11
07642	DOGWOOD LN	Private	Rural Local	K07
08083	NW DOHEMA RD	City of Bend	City Local	G09
09559	SE DOMINIC WAY	City of Bend	City Local	H09
08671	DON JR LN	Private	Rural Local	G10
08672	DON ST	City of Bend	City Local	H09
08668	DONEGON RD	City of Bend	City Local	G09
09077	DONKEY SLED RD	Private	City Local	H09
03258	**DONNA LN**	**County**	**Rural Local**	**G11, H11**
07287	DONNER PL	Local Access Road	Rural Local	N06
09306	SW DONOVAN AVE	City of Bend	City Local	H08
03557	DOOLEY MOUNTAIN CT	City of Bend	City Local	H09
07609	DORAL LN	Private	Rural Local	K07
03355	DORCHESTER EAST	City of Bend	City Local	I09
03358	DORCHESTER WEST	City of Bend	City Local	I09
08752	NW DORION WAY	City of Bend	City Local	G08, H08
04109	**DORRANCE MEADOW RD**	**County**	**Rural Collector**	**N05, O05**
08381	SE DORRIE CT	City of Bend	City Local	H09
09390	NE DOUBLE PEAKS DR	City of Bend	City Local	G09
08532	DOUBLE R WAY	Local Access Road	Rural Local	D07
08771	DOUBLE TREE CT	Private	City Local	H09
06834	DOUBLETREE	Private	Rural Local	B05, C05
09078	DOUGLAS LN	Private	Rural Local	G10
08167	SE DOUGLAS ST	City of Bend	City Local	H09
08673	DOVE LN	City of Bend	City Local	H09
06633	NW DOVE RD	BLM	Rural Local	A09
06633	NW DOVE RD	Local Access Road	Rural Local	A09
03080	DOVER LN	City of Bend	City Local	H08
03070	DOVEWOOD PL	City of Bend	City Local	H08
07756	DOWNEY RD	Local Access Road	Rural Local	K06, K07
07153	DRAFTER RD	City of La Pine	City Local	N06
06716	DRAGON HEAD	Private	Rural Local	A04
07553	DRAKE DR	Local Access Road	Rural Local	L06
08081	NW DRAKE RD	City of Bend	City Local	G09
09278	DRIFTWOOD CT	City of Bend	City Local	H09
03044	DRIFTWOOD LN	City of Bend	City Local	H08, H09
08159	NE DROST DR	City of Bend	City Local	G09
08737	NW DROUILLARD AVE	City of Bend	City Local	H08
03368	**DROVER WAY**	**County**	**Rural Local**	**I11**
09784	DRY CANYON AVE	City of Bend	City Local	H08
80092	DRYER CT	Private	Rural Local	H08
09871	DUCK CALL LN	City of Bend	City Local	H08
07607	DUCK POND LN	Private	Rural Local	K07
08547	NW DUFFY DR	City of Bend	City Local	G08
03054	DUKE LN	City of Bend	City Local	H08
03515	**DULIN DR**	**County**	**Rural Local**	**G09**
09867	DUNBAR CT	Private	Rural Local	H08
03092	DUNCAN LN	City of Bend	City Local	H09
08388	NW DUNIWAY CT	City of Bend	City Local	G08
06350	DUNLIN CT	Private	Rural Local	D09
07289	DUSTAN RD	Other	Rural Local	N05
07289	DUSTAN RD	Other	Rural Local	O05
90027	DUSTY DIRT RD	Private	Rural Local	D08, E08
06878	DUSTY LOOP	Local Access Road	Rural Local	E08
06878	DUSTY LOOP	Unknown	Rural Local	E08
09509	DUTCHMAN CT	Private	City Local	H08
07643	DUTCHMAN LN	Private	Rural Local	K07
09220	NW DWIGHT CT	City of Bend	City Local	G08
08674	NE DYER DR	Private	City Local	G09
04510	**DYKE RD**	**County**	**Rural Local**	**N06**
04510	DYKE RD	Local Access Road	Rural Local	N06
06156	NW DYLAN CIR	Local Access Road	Rural Local	A10
09719	DYLAN LOOP	City of Bend	City Local	H09

ROAD #	NAME	OWNER	CLASSIFICATION	MAP(S)
06121	E AVE	Local Access Road	Rural Local	B11
07757	EAGLE CAP LN	Private	Rural Local	K07
06333	EAGLE CREST BLVD	Private	Rural Local	C09
80224	EAGLE CROSSING AVE	City of Bend	City Local	G10
04177	**EAGLE CT**	**County**	**Rural Local**	**M06**
02187	**NW EAGLE DR**	**County**	**Rural Local**	**C09, C10**
07290	EAGLE LN	Local Access Road	Rural Local	N06
03162	EAGLE RD	City of Bend	City Local	G10
06332	EAGLE SPRINGS CT	Private	Rural Local	C09, D09
07269	EAGLES NEST RD	Local Access Road	Rural Local	N06
80291	NE EAGLES WAY	City of Bend	City Local	G10
07270	EARL CT EAST	Local Access Road	Rural Local	N06
07271	EARL CT WEST	Local Access Road	Rural Local	N06
07611	EAST BUTTE LN	Private	Rural Local	K07
08493	EAST CAMPBELL RD	City of Bend	City Local	H08
01174	**EAST CASCADE**	**County**	**Rural Local**	**D06**
07730	EAST CASCADE RD	Private	Rural Local	K07
03287	EAST LAKE DR	City of Bend	City Local	H09
07590	EAST MEADOW RD	Private	Rural Local	K07
07612	EAST PARK LN	Private	Rural Local	K07
08572	EAST ST	Local Access Road	Rural Local	D07
03303	**EAST STEM PL**	**County**	**Rural Local**	**G10**
08085	NW EASTES ST	City of Bend	City Local	G09
03513	**EASTMONT DR**	**County**	**Rural Local**	**G10**
03450	EASTVIEW DR	City of Bend	City Local	G09
07272	EASTWIND CT	Local Access Road	Rural Local	N05
08161	NE EASTWOOD DR	City of Bend	City Local	G09
06717	EASY ST	Private	Rural Local	C05
80170	EATON LN	Private	City Local	H08
02294	**NE EBY AVE**	**County**	**Rural Collector**	**A11**
02316	**NW EBY AVE**	**County**	**Rural Collector**	**A11**
06591	NW EBY CT	Local Access Road	Rural Local	A10
09131	ECHO HOLLOW RD	City of Bend	City Local	H09
80213	SE ECHO LAKE CT	City of Bend	City Local	H09
07527	ECLIPSE DR	Local Access Road	Rural Local	L07
08957	NE EDDIE CT	City of Bend	City Local	G09
09055	EDELWEISS	Private	City Local	I09
07093	EDEN ST	Local Access Road	Rural Local	N07
08157	NE EDGECLIFF CIR	City of Bend	City Local	G09
09006	EDGEWATER DR	Private	City Local	G09
08158	SE EDGEWATER LN	City of Bend	City Local	H09
08156	NE EDGEWOOD ST	City of Bend	City Local	G09
06904	EDGINGTON RD	Forest Service	Rural Local	C05
06904	EDGINGTON RD	Local Access Road	Rural Local	C05
03392	**EDMONTON DR**	**County**	**Rural Local**	**I10**
01168	**EDMUNDSON RD**	**County**	**Rural Local**	**B07**
09672	EDRO PL	City of Bend	City Local	H09
09079	EENA CT	Private	City Local	H09
07528	EGRET DR	Local Access Road	Rural Local	L07
03572	EGYPT DR	City of Bend	City Local	G09
09014	EIDER LN	City of Bend	City Local	G10
07526	EIDER RD	Local Access Road	Rural Local	L07
03975	EIGHTEENTH FAIRWAY PL	Private	City Local	G09
06284	NW EL CAMINO LN	Private	Rural Local	B10
09377	EL DORADO TRL	Local Access Road	Rural Local	F09
09377	EL DORADO TRL	Private	Rural Local	F09
80070	ELAINE LN	City of Bend	City Local	H09
09450	ELDER LN	Local Access Road	Rural Local	E09
09638	ELDER RIDGE ST	City of Bend	City Local	H08
07087	ELDERBERRY CT	Private	Rural Local	O05
07273	ELDERBERRY LN	Local Access Road	Rural Local	O05
07273	ELDERBERRY LN	Local Access Road	Rural Local	O06
80117	NW ELEMENT PL	Private	City Local	G08
07274	ELENA LN	Private	City Local	O06
08391	NW ELGIN AVE	City of Bend	City Local	H08, H09
80247	ELIJAH CT	Private	City Local	H09
08876	NE ELIZABETH CT	City of Bend	City Local	G10
09481	SE ELIZABETH LN	City of Bend	City Local	H09
07275	ELK AVE	Local Access Road	Rural Local	O05
08389	NE ELK CT	City of Bend	City Local	G09
07276	ELK CT	Local Access Road	Rural Local	N06

ROAD #	NAME	OWNER	CLASSIFICATION	MAP(S)
08389	NE ELK CT	Private	City Local	G09
07759	ELK DR	Local Access Road	Rural Local	M06
08675	ELK LN	Local Access Road	Rural Local	G12
07606	ELK LN	Private	Rural Local	K07
09297	ELKAI WOODS DR	Private	City Local	I08
02123	SW ELKHORN AVE	City of Redmond	City Collector	D10
02123	SW ELKHORN AVE	City of Redmond	City Local	D10
02123	**SW ELKHORN AVE**	**County**	**Rural Collector**	**D10**
02123	**SW ELKHORN AVE**	**County**	**Rural Local**	**D10**
07277	ELKHORN LN	Local Access Road	Rural Local	N06
09002	SW ELKHORN ST	City of Bend	City Local	H09
08024	ELKWOOD CT	City of Bend	City Local	H09
80222	ELLAMAE PL	Private	City Local	G09
08873	SW ELLENHURST PL	City of Bend	City Local	H09
08756	ELLIE LN	City of Bend	City Local	G09
08855	NW ELLIOT CT	City of Bend	City Local	G08, G09
02393	ELM AVE	City of Redmond	City Local	C10
02393	NW ELM AVE	City of Redmond	City Local	C10, C11
02393	NW ELM AVE	Local Access Road	Rural Local	C10
06013	NW ELM CT	City of Redmond	City Local	C11
07278	ELM DR	City of La Pine	City Local	N06
08574	ELM LN	Private	Rural Local	F08, F09
06037	NW ELM PL	City of Redmond	City Local	C10
07279	ELM RD	Local Access Road	Rural Local	O06
01192	S ELM ST	City of Sisters	City Collector	C05
06533	N ELM ST	City of Sisters	City Local	C05
08772	ELMWOOD PL	City of Bend	City Local	H09
04154	**ELSINORE RD**	**County**	**Rural Local**	**L07**
04154	ELSINORE RD	Local Access Road	Rural Local	K06, L06, L07
80149	NW ELWOOD LN	City of Bend	City Local	H08
07302	EMERALD DR	Local Access Road	Rural Local	N05
03039	EMERALD PL	City of Bend	City Local	H08
06386	EMERALD VALLEY RD	Local Access Road	Rural Local	C06, C07
07897	EMERGENCY ACCESS	Other	Rural Local	L07
08163	NE EMERSON AVE	City of Bend	City Local	H09
09132	EMIGRANT CIR	Private	City Local	H09
09133	EMIGRANT DR	Private	City Local	H09
03361	EMILY CT	City of Bend	City Local	G10
08390	SW EMKAY DR	City of Bend	City Local	H08, H09
03335	EMPIRE AVE	City of Bend	City Arterial	G09
09080	ENATI CT	City of Bend	City Local	H09
09764	ENCHANTMENT LN	Private	City Local	G09
06385	ENEWETAK LN	Other	Rural Local	C06
04200	**ENTERPRISE DR**	**County**	**Rural Local**	**K07**
03163	**ERICKSON RD**	**County**	**Rural Collector**	**G10, H10**
03163	**ERICKSON RD**	**County**	**Rural Local**	**G10**
80129	NW ERIN CT	City of Bend	City Local	G08
06125	NW EUSTON CT	Local Access Road	Rural Local	B10
06312	NW EUSTON LN	Private	Rural Local	B10
04186	**EVANS WAY**	**County**	**City Local**	**O06**
80137	EVELYN CT	City of Bend	City Local	G09, G10
80139	EVELYN PL	City of Bend	City Local	G10
06435	SW EVENING PRIMROSE DR	Private	City Local	C10
09836	EVENING STAR LN	Private	Rural Local	I09
02158	SW EVERGREEN AVE	City of Redmond	City Arterial	C11
02158	SW EVERGREEN AVE	City of Redmond	City Local	C10, C11
02386	SE EVERGREEN AVE	City of Redmond	City Local	C11
07304	EVERGREEN LN	Private	City Local	O06
07925	EVERGREEN LOOP	Private	Rural Local	K07
08351	NW EVERGREEN ST	City of Bend	City Local	G08
80314	SE EVIAN AVE	City of Bend	City Local	H09
02297	**F AVE**	**County**	**Urban Local**	**B11**
02297	F AVE	Local Access Road	Rural Local	B11
02297	F AVE	Local Access Road	Urban Local	B11
01173	**FADJUR LN**	**County**	**Rural Local**	**C07**
06504	FAIR MILE RD	Local Access Road	Rural Local	B06
03970	FAIREY CT	Private	City Local	G09
09487	SE FAIRFIELD DR	City of Bend	City Local	H09
08874	NE FAIRMONT CT	City of Bend	City Local	G09, G10, H09
03228	FAIRWAY DR	City of Bend	City Local	H09
09345	NW FAIRWAY HEIGHTS DR	Private	City Local	G09

ROAD #	NAME	OWNER	CLASSIFICATION	MAP(S)
07608	FAIRWAY LN	Private	Rural Local	K07
09563	FAIRWAY RIDGE LN	Private	City Local	H08
08920	SE FAIRWOOD DR	City of Bend	City Local	H09
09320	NE FAITH DR	City of Bend	City Local	G09
06269	FALCON CREST DR	Private	Rural Local	C09, C10, D09, D10
07305	FALCON LN	Local Access Road	Rural Local	N06
08623	FALCON POINTE LN	Private	City Local	H08
09038	NW FALCON RIDGE	Private	City Local	G09
08885	FALL CREEK LOOP	Private	City Local	H08
04141	**FALL RIVER DR**	**County**	**Rural Local**	**M05**
04141	FALL RIVER DR	Local Access Road	Rural Local	M05
09042	FARENUFF PL	Private	City Local	F09
08439	NW FAREWELL DR	City of Bend	City Local	G08, G09
03252	FARGO LN	City of Bend	City Local	H09
06664	FARTHING LN	Local Access Road	Rural Local	C06
08468	FARVIEW DR	Other	Rural Local	E08
08773	FAUGARWEE CIR	Local Access Road	Rural Local	I08
07308	FAUN LN	Local Access Road	Rural Local	N06
04163	**FAWN CT**	**County**	**Rural Local**	**N06**
03134	**FAWN LN**	**County**	**Rural Local**	**G08**
07605	FAWN LN	Private	Rural Local	K07
07310	FAWN LOOP	Other	Rural Local	P05
09405	NW FAWN RUN LN	City of Bend	City Local	G08
06295	FAZIO LN	Private	Rural Local	E11
07311	FEDERAL RD	Local Access Road	Rural Local	O05
08089	NW FEDERAL ST	City of Bend	City Local	G09, H08, H09
90042	FELICITY LN	City of Sisters	City Local	C05
09280	FENNIC CT	Private	City Local	H08
03566	FERGUSON CT	City of Bend	City Local	H09
03165	FERGUSON RD	City of Bend	City Collector	H09
07312	FERN DELL LN	Local Access Road	Rural Local	P04
07313	FERNDALE CT	Local Access Road	Rural Local	O05
04170	**FERNDALE PL**	**County**	**Rural Local**	**N06**
08865	NW FERNIE CT	Private	City Local	G08
07291	FESTIS AVE	Local Access Road	Rural Local	O05
08575	FICCO CT	City of Bend	City Local	G09
06718	FIDDLENECK LN	Private	Rural Local	A04
80194	NW FIELDS ST	City of Bend	City Local	G08
09584	NE FIELDSTONE CT	City of Bend	City Local	G09
07610	FIFTEENTH TEE LN	Private	Rural Local	K07
07761	FILBERT LN	Private	Rural Local	K07
03312	**FILLY CT**	**County**	**Rural Local**	**H10**
03069	FINCHWOOD DR	City of Bend	City Local	H08
08629	FINDLAY LN	Local Access Road	Rural Local	F10
04539	FINDLEY DR	City of La Pine	City Collector	O06
04539	**FINDLEY DR**	**County**	**City Collector**	**O06**
07084	FINGER CONE	Private	Rural Local	O05
04184	**FINLEY BUTTE RD**	**County**	**City Collector**	**O06**
04184	**FINLEY BUTTE RD**	**County**	**Rural Collector**	**O06**
80275	SE FINN PLACE	City of Bend	City Local	H09
06036	NW FIR AVE	City of Redmond	City Local	C10
02352	NW FIR AVE	City of Redmond	City Local	C11
07763	FIR CONE LN	Private	Rural Local	K07
07250	FIR LN	Local Access Road	Rural Local	N06
08576	FIR LN	Private	Rural Local	F08, F09
07293	FIR RD	Local Access Road	Rural Local	O05, O06
06509	N FIR ST	City of Sisters	City Local	C05
01194	S FIR ST	City of Sisters	City Local	C05
09134	FIRCREST KNOLL	City of Bend	City Local	H09
07943	FIREGLASS CT	Private	Rural Local	L07
07941	FIREGLASS LOOP	Private	Rural Local	L07
03110	FIREROCK RD	City of Bend	City Local	G09
03553	FIRESIDE TRL	City of Bend	City Local	H09
07948	FISH HATCHERY RD	Local Access Road	Rural Local	M05
07235	FISH HOOK RD	Local Access Road	Rural Local	M07
09978	FISHER LAKE LN	Private	City Local	H08
07760	FISHER LN	Local Access Road	Rural Local	M06
09599	FISHHAWK LOOP	Private	City Local	H08
09287	NW FISHWICK CT	Private	City Local	G08
06215	SW FISSURE LOOP NORTH	City of Redmond	City Local	C10

ROAD #	NAME	OWNER	CLASSIFICATION	MAP(S)
06232	SW FISSURE LOOP SOUTH	City of Redmond	City Local	C10
09218	NW FITZGERALD CT	City of Bend	City Local	G08
09538	NW FLAGLINE DR	City of Bend	City Local	H08
09504	NE FLAGSTONE AVE	City of Bend	City Local	G09, G10
07736	FLAT TOP LN	Private	Rural Local	K07
08676	FLETCHER LN	Private	Rural Local	G10
03015	FLINT LN	City of Bend	City Local	H08
08648	FLINT RD	Local Access Road	Rural Local	H10
03429	FLINTLOCK CT	City of Bend	City Local	G09
03266	**FLORENCE DR**	**County**	**Rural Local**	**G10**
08246	NW FLORIDA AVE	City of Bend	City Local	H09
08289	NE FLOWER CT	City of Bend	City Local	G09
09990	FLOWING WATER WAY	City of Bend	City Local	H09
80184	NW FLOYD LN	City of Bend	City Local	G08
09215	NW FOLEY CT	City of Bend	City Local	G08
07737	FONTANA RD	Local Access Road	Rural Local	L06
06613	FOOTHILL LN	Local Access Road	Rural Local	B06
06585	FOOTHILL LOOP NORTH	Local Access Road	Rural Local	B06
06563	FOOTHILL LOOP SOUTH	Local Access Road	Rural Local	B06
09211	NE FORBES RD	City of Bend	City Local	H09
05109	**FORD RD**	**County**	**Rural Local**	**K13**
04542	FORDHAM DR	City of La Pine	City Local	O06
04542	**FORDHAM DR**	**County**	**City Local**	**O06**
02242	SW FOREST AVE	City of Redmond	City Local	C10
02242	SW FOREST AVE	City of Redmond	City Local	C11
02240	SW FOREST CT	City of Redmond	City Local	C10
02317	SW FOREST CT	City of Redmond	City Local	C10
04164	**FOREST CT**	**County**	**Rural Local**	**N06**
90078	FOREST EDGE DR	City of Sisters	City Local	C05
08884	SW FOREST GROVE DR	City of Bend	City Local	H09
80309	NW FOREST HEIGHTS PL	City of Bend		G09
07738	FOREST LN	Forest Service	Rural Local	L06
07738	FOREST LN	Local Access Road	Rural Local	L06, M06
07412	FOREST LN	Private	Rural Local	K07
08615	FOREST MEADOW PL	City of Bend	City Local	H08
04167	**FOREST RD**	**County**	**Rural Local**	**N06**
08393	SW FOREST RIDGE AVE	City of Bend	City Local	H08
06353	FOREST RIDGE LP	Private	Rural Local	D09
07295	FOREST WAY	Local Access Road	Rural Local	N06
06403	FORKED HORN BUTTE RD	Private	City Local	D10
06565	FORKED HORN DR	Private	Rural Local	C07, D06, D07
06137	FORSTER DR	Local Access Road	Rural Local	B11
09571	NW FORT CLATSOP ST	City of Bend	City Local	G08, H08
09656	NW FORT CLATSOP ST	City of Bend	City Local	G08
08735	NW FORT MANDAN WAY	City of Bend	City Local	H08
05103	**FORT ROCK RD**	**County**	**Rural Local**	**K13**
07617	FORT ROCK RD	Private	Rural Local	K07
08955	FORT THOMPSON LN	Private	Rural Local	F09
08461	FORUM DR	City of Bend	City Local	H09
02447	**FOSS DR**	**County**	**Rural Local**	**B11**
04183	**FOSS RD**	**County**	**City Local**	**O06**
09135	FOSTER LN	Local Access Road	Rural Local	I08
04556	**FOSTER RD**	**County**	**Rural Collector**	**L06**
04556	**FOSTER RD**	**County**	**Rural Collector**	**M06**
07522	FOSTER RD	Local Access Road	Rural Collector	M06
07998	FOSTER RD CONNECTION	Other	Rural Local	M06
07739	FOUNTAINEBLEAU DR	Private	Rural Local	L06
05108	**FOX BUTTE RD**	**County**	**Rural Local**	**L15**
05108	**FOX BUTTE RD**	**County**	**Rural Local**	**L16, M16, N16, N17, O17, P17**
07092	FOX GLEN LOOP	Local Access Road	Rural Local	P06
09279	FOX HILLS DR	Private	City Local	H08
07587	FOX LN	Private	Rural Local	K07
06546	FOX RIDGE CIR	Private	Rural Local	B06
09925	SE FOX RUN RD	City of Bend	City Local	H09
06907	FOX SPARROW CT	Private	Rural Local	D09
09486	SE FOXBOROUGH LN	City of Bend	City Local	H09
09682	FOXGLOVE LOOP	Private	City Local	H08
06723	FOXTAIL	Private	Rural Local	A04
07082	FOXTAIL RD	Private	Rural Local	O05

ROAD #	NAME	OWNER	CLASSIFICATION	MAP(S)
09036	NW FOXWOOD	Private	City Local	G08, G09
07296	FRANCES LN	Local Access Road	Rural Local	N06
08738	NE FRANCIS CT	City of Bend	City Local	G09, H09
60101	FRANK LN	Private	Rural Local	B11
09553	NW FRANK MCCLEAN CT	Private	City Local	G09
06138	NW FRANK WAY	Local Access Road	Rural Local	B10
03330	FRANKE LN	City of Bend	City Local	H09
08045	FRANKLIN AVE	City of Bend	City Arterial	H09
08045	NE FRANKLIN AVE	City of Bend	City Arterial	H09
08400	NW FRANKLIN AVE	City of Bend	City Arterial	H09
08045	NE FRANKLIN AVE	City of Bend	City Local	H09
02385	SE FRANKLIN AVE	City of Redmond	City Local	C11
08755	NW FRAZER LN	City of Bend	City Local	G08
03183	FRED MEYERS RD	City of Bend	City Local	G09
05116	**FREDERICK BUTTE RD**	**County**	**Rural Local**	**M21, N21, O21, P21**
09908	NW FREDONIA PL	City of Bend	City Local	H08
09817	FREEDOM PL	City of Bend	City Local	G09
90002	FREEMONT ST	Private	City Local	C05
90002	FREEMONT ST	Private	Rural Local	C05
07924	FREMONT DR	Private	Rural Local	K07
08677	FREMONT RD	Local Access Road	Rural Local	G12
08677	FREMONT RD	Private	Rural Local	G12
08546	NW FRENCH CT	City of Bend	City Local	G08
09963	FRESCA ST	City of Bend	City Local	G09
08392	NW FRESNO AVE	City of Bend	City Local	H08
09081	FRIAR TUCK LN	Private	City Local	H09
07297	FRIENDLY ST	Other	Rural Local	O05
04139	**FRONTAGE RD**	**County**	**Rural Local**	**N06**
07666	FRONTAGE RD	Local Access Road	Rural Local	L06
07995	FRONTAGE RD	Local Access Road	Rural Local	L06
03369	**FRONTIER WAY**	**County**	**Rural Local**	**I11**
08630	FRYREAR RANCH RD	Private	Rural Local	D07
01134	**FRYREAR RD**	**County**	**Rural Collector**	**C07, D07**
90035	FS RD 1008	Forest Service	Rural Local	B05, C05
06865	FS RD 1012	Forest Service	Rural Local	B05
90025	GREEN RIDGE RD	Forest Service	Forest Highway	A05, B05
90034	FS RD 14	Forest Service	Rural Local	A04
90036	FS RD 1500030	Forest Service	Rural Local	C05
09169	PETERSON MILL RD	Forest Service	Rural Local	D05, D06
09169	FS RD 1608	Forest Service	Rural Local	D06
07870	FS RD 21	Other	Forest Highway	N10
07869	FS RD 22	Forest Service	Forest Highway	O06, O07
07871	FS RD 23	Other	Rural Local	L13
07865	FS RD 40	Forest Service	Rural Local	K06, L02, L05, L06, K06
07867	FS RD 42	Forest Service	Forest Highway	N01, N03
07960	FS RD 4220	Forest Service	Rural Local	K06, L06
07963	FS RD 4220410	Forest Service	Rural Local	L06
07961	FS RD 4220500	Forest Service	Rural Local	L05, L06
07962	FS RD 4220600	Forest Service	Rural Local	K06, L06
07949	FS RD 4230	Forest Service	Rural Local	L05
07909	FS RD 4250	Forest Service	Rural Local	M04
08038	FS RD 4270	Forest Service	Rural Local	K02
08038	FS RD 4270	Forest Service	Rural Local	L02
07931	FS RD 4330	Forest Service	Rural Local	M05
07990	FS RD 4350	Forest Service	Rural Local	M04, N04
07884	FS RD 4360	Forest Service	Rural Local	L05, M05, M06, N04, N05
07988	FS RD 4380	Forest Service	Rural Local	N03, N04
07868	FS RD 44	Forest Service	Rural Local	N04, O02
80173	4601-245	Forest Service	Rural Local	H07
09419	FS RD 4603	Forest Service	Rural Local	H06
80156	FS RD 4604	Forest Service	Rural Local	H08
09757	FS RD 4606	Forest Service	Rural Local	C05, C06, D06, F07, G08, H07
80158	FS RD 4610	Forest Service	Rural Local	H07
07994	FS RD 4635	Forest Service	Rural Local	L01, L02
07989	FS RD 9703	Forest Service	Rural Local	K08
07932	FS RD 9710	Forest Service	Rural Local	K08

ROAD #	NAME	OWNER	CLASSIFICATION	MAP(S)
07893	FS RD 9720	Forest Service	Rural Local	K07, K08
07982	FS RD 9724	Forest Service	Rural Local	L07
07981	FS RD 9735	Forest Service	Rural Local	M07, N07, N08
08354	NE FULL MOON DR	City of Bend	City Local	G09
03595	**FUTURITY CT**	**County**	**Rural Local**	**G09**
06200	G AVE	Local Access Road	Rural Local	B11
07404	GADWALL DR	Local Access Road	Rural Local	L06
07404	GADWALL DR	Local Access Road	Rural Local	L07
08678	GAINES CT	City of Bend	City Local	H09
03577	**GALEN RD**	**County**	**Rural Local**	**I08**
09678	GALILEO AVE	City of Bend	City Local	H08
08959	GALLOP CT	Private	City Local	G09
08958	GALLOP RD	Private	City Local	G09
02288	**NW GALLOWAY AVE**	**County**	**Rural Local**	**B11**
02288	NW GALLOWAY AVE	Local Access Road	Rural Local	B11
06140	NW GALLOWAY LN	Local Access Road	Rural Local	B10
06141	NW GALLOWAY LOOP	Local Access Road	Rural Local	B10
08097	GALVESTON AVE	City of Bend	City Arterial	H08
08097	NW GALVESTON AVE	City of Bend	City Arterial	H08, H09
08743	NW GANDER CT	Private	City Local	G09
03558	**GARCIA RD**	**County**	**Rural Local**	**G09**
03558	GARCIA RD	Local Access Road	Rural Local	G09
03297	GARDENIA AVE	City of Bend	City Local	H09
08919	SE GARDENIA CT	City of Bend	City Local	H09
09704	SW GARFIELD AVE	City of Bend	City Local	H09
03087	GARNET ST	City of Bend	City Local	H08
09947	GARRISON DR	Private	City Local	H08
07862	GATEHOUSE LN	Other	Rural Local	L06
80217	SE GATEWAY DR	Private	City Local	H09
80258	GATEWAY LP	Private	Rural Local	H08
08264	SE GATEWOOD PL	City of Bend	City Local	H09
09838	GEARY DR	City of Bend	City Local	H09
09838	SE GEARY DR	City of Bend	City Local	H09
09838	GEARY DR	Private	City Local	H09
09886	GEMINI WAY	City of Bend	City Local	H09
80316	SE GEMSTONE AVE	City of Bend	City Local	H09
06929	SW GENE SARAZAN DR	Private	City Local	D10
08029	NE GENET CT	City of Bend	City Local	G09
08680	GENTRY LOOP	Local Access Road	Rural Local	F10, G10
01147	**GEORGE CYRUS RD**	**County**	**Rural Local**	**C07**
05120	**GEORGE MILLICAN RD**	**County**	**Rural Local**	**J14, J15, K15**
08148	NW GEORGIA AVE	City of Bend	City Local	H09
07300	GEORGIA CT WEST	Local Access Road	Rural Local	N06
09296	NE GEORGIANNE CT	City of Bend	City Local	G09
01137	**GERKING MKT RD**	**County**	**Rural Collector**	**E08, F08**
01137	**GERKING MKT RD**	**County**	**Rural Local**	**D08, E08**
60052	GHOST TREE CT	Private	Rural Local	E11
06877	GHOST TREE LN	Private	Rural Local	E11
09115	GIBSON AIR RD	Private	Rural Local	G10
08966	GIBSON DR	Private	Rural Local	H10
08577	GIFT PL	Local Access Road	Rural Local	E10
02105	**GIFT RD**	**County**	**Rural Local**	**E09, E10**
08141	NW GILCHRIST AVE	City of Bend	City Local	H09
08443	GILL CT	City of Bend	City Local	G08
08681	GILLETTE RD	City of Bend	City Local	G09
07362	GINA LN	Local Access Road	Rural Local	K06
01170	**GIST RD**	**County**	**Rural Collector**	**D06**
01170	**GIST RD**	**County**	**Rural Local**	**D06**
01170	GIST RD	Local Access Road	Rural Local	D06, D07
02241	SW GLACIER AVE	City of Redmond	City Local	C10
02241	SW GLACIER AVE	City of Redmond	City Local	C11
06423	SE GLACIER AVE	Private	City Local	C11
06724	GLACIER LILY LN	Private	Rural Local	A04
02341	SW GLACIER PL	City of Redmond	City Local	C10
09455	NE GLACIER RIDGE RD	City of Bend	City Local	G10
03140	**GLACIER VIEW DR**	**County**	**Rural Local**	**F09**
05119	**GLASS BUTTE RD**	**County**	**Rural Local**	**O27, P27**
05119	GLASS BUTTE RD	Other	Rural Local	O27
08349	NW GLASSOW DR	City of Bend	City Local	G08
09766	GLEN FALLS PL	City of Bend	City Local	F09
60015	NW GLEN OAK AVE	City of Redmond	City Local	C10

ROAD #	NAME	OWNER	CLASSIFICATION	MAP(S)
60015	NW HAZELWOOD AVE	City of Redmond	City Local	C10
08094	NW GLEN RD	City of Bend	City Local	G09
03104	GLEN VISTA RD	City of Bend	City Local	G09
03104	**GLEN VISTA RD**	**County**	**Rural Local**	**G09**
09040	NW GLENBROOKE	Private	City Local	G09
09966	SE GLENCOE PL	City of Bend	City Local	H09
07742	GLENDALE RD	Local Access Road	Rural Local	L06
08954	SW GLENEAGLES WAY	City of Bend	City Local	H08
09968	SE GLENEDEN PL	City of Bend	City Local	H09
09967	SE GLENGARRY PL	City of Bend	City Local	H09
09010	GLENN MAROE CT	Private	City Local	G09
02453	**NW GLENN MEADOW LOOP**	**County**	**Rural Local**	**B10**
09909	NW GLENORA WAY	City of Bend	City Local	H08
09727	NE GLENSHIRE PL	City of Bend	City Local	G09
08146	SE GLENWOOD DR	City of Bend	City Collector	H09
04147	**GLENWOOD DR**	**County**	**City Local**	**N06, O06**
04147	GLENWOOD DR	Other	City Local	N06, O06
03974	GLOUCESTER LN	City of Bend	City Local	G09
07938	GLOWSTONE LOOP	Private	Rural Local	K07
07833	GOLD CREST LN	Private	Rural Local	L07
07833	GOLD CREST LN	Undeveloped Right-of-Way	Unkown	L07
03116	**GOLD SPUR WAY**	**County**	**Rural Local**	**G08**
06570	GOLDCOACH RD	Local Access Road	Rural Local	B07
07091	GOLDEN ASTOR RD	Local Access Road	Rural Local	N07
07616	GOLDEN EAGLE LN	Private	Rural Local	K07
07613	GOLDEN EYE DR	Local Access Road	Rural Local	L07
80057	GOLDEN GATE PL	Private	City Local	H09
09374	GOLDEN LAKE CT	Private	City Local	H08
80264	GOLDEN MANTLE LP	Private	Rural Local	G08, H08
80198	SE GOLDEN MARKET LN	City of Bend	City Local	H09
80200	SE GOLDEN MARKET CT	City of Bend	City Local	H09
09857	GOLDEN MEADOW LOOP	Private	City Local	H08
06980	GOLDEN PHEASANT CT	Private	Rural Local	C09
06895	GOLDEN PHEASANT DR	Private	Rural Local	C09
06316	GOLDEN STONE DR	Private	Rural Local	C06
03083	GOLDENRAIN DR	City of Bend	City Local	H08
03083	GOLDENRAIN DR	City of Bend	City Local	I08
06726	GOLDENROD	Private	Rural Local	A04
09590	SE GOLDENROD LN	City of Bend	City Local	H09
09987	GOLDENWOOD CT	Private	City Local	H08, I08
09864	GOLDENWOOD LOOP	Private	City Local	H08, I08
07615	GOLDFINCH LN	Private	Rural Local	K07
08742	NW GOLF COURSE DR SOUTH	Private	City Local	G09
08878	NW GOLF VIEW DR	Private	City Local	G09
08469	GOLF VILLAGE LOOP	Private	Rural Local	I08
06526	GOOD PASTURE LOOP	Local Access Road	Rural Local	A11
06335	GOODRICH LN	Other	Rural Local	B07
01163	**GOODRICH RD**	**County**	**Rural Local**	**B07, C07**
08635	NW GOODWILLIE CT	City of Bend	City Local	G08
08886	GOOSE CREEK CT	Private	City Local	H08
09979	GOOSE LAKE WAY	Private	City Local	H08
03987	GOOSEBERRY PL	City of Bend	City Local	H08
06727	GOOSEFOOT	Private	Rural Local	A04
08107	NW GORDON RD	City of Bend	City Local	G09
09783	GORGE VIEW ST	City of Bend	City Local	H08
06945	GOSHAWK CT	Private	Rural Local	C09
06912	GOSHAWK DR	Private	Rural Local	C09
03536	**GOSNEY RD**	**County**	**Rural Collector**	**H10, I10**
07488	GOTHARD WAY	Local Access Road	Rural Local	L06
80339	NE GRACIE LN	Other	City Local	H09
06729	GRAHAM CT	Private	Rural Local	C05
09761	GRAHAM LN	City of Bend	City Local	G09
09506	GRAND TARGHEE DR	City of Bend	City Local	H09
09506	GRAND TARGHEE DR	Private	City Local	H09, I09
09642	GRAND TETON DR	Private	City Local	I09
08013	GRAND WAY	Private	City Local	H09
08619	GRANDE LOOP	Local Access Road	Rural Local	F10
03519	GRANDVIEW DR	City of Bend	City Local	F09
80287	NW GRANGE CT	Local Access Road	Rural Local	B10
03010	GRANITE DR	City of Bend	City Local	H08
06331	GRANITE FALLS DR	Private	Rural Local	C09

ROAD #	NAME	OWNER	CLASSIFICATION	MAP(S)
09083	NE GRANT CIR	City of Bend	City Local	G09
09608	GRASSLAND CT	City of Bend	City Local	H08
09607	GRASSLAND LN	City of Bend	City Local	H08
07495	GRAY BIRCH CT	Private	Urban Local	K07
06885	GRAY FLYCATCHER CT	Private	Rural Local	C09
07745	GRAY SQUIRREL DR	Local Access Road	Rural Local	M06
07746	GRAY WOLF LN	Local Access Road	Rural Local	L06
09595	GRAYSON WAY	Private	City Local	H08
03615	**GRAYSTONE LN**	**County**	**Rural Collector**	**F10**
03615	GRAYSTONE LN	Private	Rural Local	F09
03615	GRAYSTONE LN	Private	Rural Local	F10
07977	GREAT HALL LOOP	Private	Rural Local	K07
03977	NE GREAT HORNED PL	City of Bend	City Local	G09
03977	NE GREAT HORNED PL	City of Bend	City Local	G10
08895	GREAT PL	City of Bend	City Local	G08
09594	GREATWOOD LOOP	Private	City Local	H08
07385	GREBE RD	Local Access Road	Rural Local	L07
08105	NE GREELEY AVE	City of Bend	City Local	H09
08139	NW GREELEY AVE	City of Bend	City Local	H09
06547	GREEN DRAKE CT	Private	Rural Local	C06
60008	NW GREEN FOREST CIR	City of Redmond	City Local	C11
60009	NW GREEN FOREST LN	City of Redmond	City Local	C11
07057	GREEN FOREST RD	Local Access Road	Rural Local	N05, N06
07080	GREEN HEART	Private	Rural Local	O05
08859	GREEN LAKES LOOP	Private	City Local	H08
01186	E GREEN RIDGE AVE	City of Sisters	City Local	C05, C06
06615	GREEN RIDGE LOOP	Local Access Road	Rural Local	B06, C06
09039	NW GREENBRIAR	Private	City Local	G09
09935	NW GREENLEAF WAY	Private	City Local	G08
03422	GREENMONT DR	City of Bend	City Local	H09
08291	NE GREENWOOD AVE	City of Bend	City Arterial	G09
08106	NW GREENWOOD AVE	City of Bend	City Arterial	G09
02350	NW GREENWOOD AVE	City of Redmond	City Local	C10, C11
06035	NW GREENWOOD AVE	City of Redmond	City Local	C10
06991	NE GREENWOOD AVE	City of Redmond	City Local	C11
02350	NW GREENWOOD AVE	Local Access Road	Rural Local	C10
02350	NW GREENWOOD AVE	Private	City Local	C10
60046	NW GREENWOOD CT	Private	City Local	C10
07058	GREENWOOD DR	Other	Rural Local	O05
60007	NW GREENWOOD LN	City of Redmond	City Local	C11
06081	NW GREENWOOD LOOP	City of Redmond	City Local	C10
06262	NW GREENWOOD PL	City of Redmond	City Local	C10
03452	**GREG CT**	**County**	**Rural Local**	**G11**
06728	GREY OWL	Private	Rural Local	A04
09254	NW GREYHAWK AVE	City of Bend	City Local	G09
03184	**GRIBBLING RD**	**County**	**Rural Local**	**H11**
06143	GRIFFIN AVE	Local Access Road	Rural Local	B10
07378	GRIMM RD	Private	Rural Local	L07
05101	**GRINSTEAD RD**	**County**	**Rural Local**	**K12, K13, L12**
07614	GRIZZLY LN	Private	Rural Local	K07
03185	**GROFF RD**	**County**	**Rural Local**	**H11**
03185	**GROFF RD**	**County**	**Rural Local**	**I11**
06915	GROSBEAK CT	Private	Rural Local	C09
07453	GROSS DR	Local Access Road	Rural Local	L06
07448	GROSS LN	Local Access Road	Rural Local	M06
07748	GROUSE LN	Private	Rural Local	K07
08100	NW GROVE RD	City of Bend	City Local	G09
07062	GROVEDALE CT	Local Access Road	Rural Local	N05
06144	NW GRUBSTAKE WAY	Local Access Road	Rural Local	B10
06144	NW GRUBSTAKE WAY	Private	Rural Local	B09, B10
07749	GUADALUPE WAY	Local Access Road	Rural Local	L07
03354	GUINEVERE CT	City of Bend	City Local	H09
07466	GULL DR	Local Access Road	Rural Local	L07
03079	GUNWOOD LN	City of Bend	City Local	H08
07902	GUSS LN	Local Access Road	Rural Local	L06
07431	GUSS WAY	Local Access Road	Rural Local	L07
02291	**H AVE**	**County**	**Urban Local**	**B11**
06732	HACKAMORE	Private	Rural Local	B05, C05
80101	HACKLEMAN CT	Private	Rural Local	H08
80229	NE HADLEY PL	City of Bend	City Local	G09
04555	**HAFDAHL LN**	**County**	**Rural Local**	**N06**

ROAD #	NAME	OWNER	CLASSIFICATION	MAP(S)
03119	HAKAMORE DR	County	Rural Local	G08
04525	HAKKILA AVE	County	Rural Local	N06
09226	NW HALE CT	City of Bend	City Local	G09
07954	HALE RD	City of La Pine	City Local	O06
07954	HALE RD	Local Access Road	Rural Local	O06
09822	NW HALEAKALA WAY	City of Bend	City Local	G09
80062	HALEY CREEK PL	City of Bend	City Local	H09
08562	HALF MILE LN	Private	Rural Local	F09
04558	HALF MOON DR	City of La Pine	City Local	O06
08500	HALFWAY RD	City of Bend	City Local	G09
08147	NE HALL CIR	City of Bend	City Local	G09
02340	SW HALL CT	City of Redmond	City Local	D10
09680	HALLEY ST	City of Bend	City Local	H08
80039	NE HALSTON CT	City of Bend	City Local	G09
06733	HALTER	Private	Rural Local	B05
03195	HAMBY RD	County	Rural Arterial	G10, H10
03203	HAMEHOOK RD	County	Rural Collector	G10
08682	HAMILTON LN	Private	City Local	H09
09600	HAMMOCK CT	Private	City Local	H08
09443	NE HAMPTON LN	City of Bend	City Local	H10
08683	HANES RD	Private	Rural Local	I10
07066	HANN RD	Local Access Road	Rural Local	O05
80124	HARDIN MARTIN CT	Private	Rural Local	H08
03107	HARDY RD	City of Bend	City Local	G09
07432	HARE LN	Private	Rural Local	K07
06735	HAREBELL	Private	Rural Local	A04
07425	HARLEQUIN DR	Local Access Road	Rural Local	L07
09482	SE HARLEY LN	City of Bend	City Local	H09
08253	NW HARMON BLVD	City of Bend	City Local	G09, H09
05118	HARMON RD	County	Rural Local	M22, N22
08684	HARMONY LN	Local Access Road	Rural Local	H11
06734	HARNESS	Private	Rural Local	C05
01130	HARPER RD	County	Rural Local	E09
07937	HARPER RD	Private	Rural Local	K07
06888	HARRIER CT	Private	Rural Local	C09
08250	NW HARRIMAN ST	City of Bend	City Local	G09, H09
01117	HARRINGTON LOOP	County	Rural Local	D06, D07
08557	HARRIS WAY	Local Access Road	Rural Local	F09
07646	HART MOUNTAIN LN	Private	Rural Local	K07
08092	NW HARTFORD AVE	City of Bend	City Local	H08, H09
80007	HARVARD CT	Private	City Local	H08
09833	HARVARD PL	City of Bend	City Local	H08
02132	SW HARVEST AVE	County	Rural Local	D10
08149	NE HARVEY LN	City of Bend	City Local	G09
07881	HASHKNIFE RD	Private	Rural Local	L07
08254	NW HASTINGS PL	City of Bend	City Local	H09
09751	NW HAVRE CT	Private	City Local	G08
09837	HAWES LN	Private	City Local	H09
80108	HAWK CT	Private	Rural Local	H08
06352	HAWK OWL CT	Private	Rural Local	D09
03430	HAWKIN PL	City of Bend	City Local	F09
06736	HAWKS BEARD	Private	Rural Local	A04
07046	HAWKS LAIR RD	Local Access Road	Rural Local	N06
06402	HAWKSFLIGHT DR	Private	Rural Local	B06, C06
09015	HAWKVIEW RD	City of Bend	City Local	G09
08143	NE HAWTHORNE AVE	City of Bend	City Collector	H09
08401	NW HAWTHORNE AVE	City of Bend	City Collector	H09
08143	NE HAWTHORNE AVE	City of Bend	City Local	H09
08143	NE HAWTHORNE AVE	Unknown	City Local	H09
03008	SW HAYES AVE	City of Bend	City Local	H09
09689	SW HAYES AVE	City of Bend	City Local	H09
06737	HAYWAGON	Private	Rural Local	B05
80305	SW HEADWATERS LP	City of Bend	City Local	H08
09527	NW HEALY CT	City of Bend	City Local	G08
03476	HEARTHSTONE LN	City of Bend	City Local	H09
07050	HEARTWOOD	Private	Rural Local	O05
03465	HEATH CT	City of Bend	City Local	H09
04546	HEATH DR	County	City Local	O06
08905	NE HEATHER CT	City of Bend	City Local	G09
08906	NE HEAVENLY DR	City of Bend	City Local	G09, G10
03984	HEDGEWOOD LN	Private	City Local	I09

ROAD #	NAME	OWNER	CLASSIFICATION	MAP(S)
07855	HEIDI CT	Private	Rural Local	L07
07442	HEIERMAN DR	Local Access Road	Rural Local	L06
01998	HEISING DR	City of Sisters	City Local	C05
07523	HELBROCK DR	Local Access Road	Rural Local	M06
03961	SE HELEN LN	City of Bend	City Local	H09
02116	SW HELMHOLTZ WAY	City of Redmond	City Arterial	D10
02176	**NW HELMHOLTZ WAY**	**County**	**Rural Arterial**	**C10**
02116	**SW HELMHOLTZ WAY**	**County**	**Rural Arterial**	**C10, D10**
02176	**NW HELMHOLTZ WAY**	**County**	**Rural Collector**	**B10, C10**
02159	NW HEMLOCK AVE	City of Redmond	City Collector	C10, C11
02307	NE HEMLOCK AVE	City of Redmond	City Collector	C11
02307	NE HEMLOCK AVE	City of Redmond	City Local	C11
02159	NW HEMLOCK AVE	City of Redmond	City Local	C11
02159	NW HEMLOCK AVE	Local Access Road	Rural Local	C10
02159	NW HEMLOCK AVE	Undeveloped Right-of-Way	City Local	C11
06445	NW HEMLOCK CT	City of Redmond	City Local	C11
07435	HEMLOCK CT	Local Access Road	Rural Local	L07
80266	HEMLOCK LN	Private	Rural Local	F08, F09
60047	NW HEMLOCK LN	Private	City Local	C10
02411	NW HEMLOCK PL	City of Redmond	City Local	C10
07049	HEMLOCK RD	Local Access Road	Rural Local	O05
60098	NW HEMLOCK WAY	City of Redmond	City Local	C10
09255	NW HEMMINGWAY ST	City of Bend	City Local	G09
07434	HEN LN	Local Access Road	Rural Local	L06
07090	HENNA CT	Local Access Road	Rural Local	N07
09965	SE HERALD ST	City of Bend	City Local	H09
02424	**HEREFORD AVE**	**County**	**Rural Local**	**E09**
03322	**HERITAGE AVE**	**County**	**Rural Local**	**I09**
07511	HERMOSA RD	Local Access Road	Rural Local	L06
09502	SW HERON LOOP	City of Bend	City Local	H08, H09
09580	HERON WAY	City of Bend	City Local	H08
04158	**HERRELL LN**	**County**	**Rural Local**	**M06**
04158	**HERRELL LN**	**County**	**Rural Local**	**N06**
09937	HERSCHELL CT	City of Bend	City Local	H08
08155	SE HEYBURN ST	City of Bend	City Local	H09
08775	HIAWATHA LN	Local Access Road	Rural Local	I08
07436	HICKORY LN	Private	Rural Local	K07
06016	NW HICKORY PL	City of Redmond	City Local	C11
08579	HICREST PL	Local Access Road	Rural Local	F09
03485	**HIDAWAY HILLS CT**	**County**	**Rural Local**	**F10**
08805	HIDDEN BROOK PL	City of Bend	City Local	G09
04171	**HIDDEN GLEN CT**	**County**	**Rural Local**	**N06**
80341	NW HIDDEN RIDGE CT	Private	City Local	G09
80310	NW HIDDEN RIDGE DR	Private	City Local	G09
08912	NE HIDDEN VALLEY DR	City of Bend	City Local	G09
08460	SE HIDDENWOOD PL	City of Bend	City Local	H09
06875	HIDEAWAY LN	Private	Rural Local	E11
09468	HIGH DESERT CT	City of Bend	City Local	G09
09258	HIGH DESERT LN	City of Bend	City Local	G09
09258	HIGH DESERT LN	Private	City Local	G09
09962	NW HIGH LAKES LOOP	City of Bend	City Local	H08
09498	NW HIGH LAKES LP	City of Bend	City Local	G08, H08
09086	HIGH LEAD DR	Private	City Local	H09
03442	HIGH MEADOW CIR	City of Bend	City Local	H09
08533	HIGH MOWING LN	Local Access Road	Rural Local	F08
08573	HIGH RIDGE DR	Local Access Road	Rural Local	E09
03426	HIGH STANDARD DR	City of Bend	City Local	F09, G09
06234	HIGHCREST CT	Private	Rural Local	C09
09348	NE HIGHER GROUND AVE	Private	City Local	G09
01149	**HIGHLAND AVE**	**County**	**Rural Local**	**E08, E09**
06152	HIGHLAND MEADOW LOOP	Private	Rural Local	C09
01150	**HIGHLAND RD**	**County**	**Rural Local**	**E08, F08**
06159	HIGHLAND VIEW LOOP	Private	Rural Local	C09
80231	HIGHLANDS CT	Private	Rural Local	H08
90001	HILL AVE	City of Sisters	City Local	C05
90001	HILL AVE	Private	Rural Local	C05
08849	NW HILL POINT DR	City of Bend	City Local	G08
08098	NW HILL ST	City of Bend	City Local	G09, H09
08402	SW HILL ST	City of Bend	City Local	H09
06279	SW HILLCREST CT	City of Redmond	City Local	D10
06274	SW HILLCREST DR	City of Redmond	City Local	D10

ROAD #	NAME	OWNER	CLASSIFICATION	MAP(S)
03497	HILLER DR	City of Bend	City Local	H08
09343	NW HILLPINE CT	City of Bend	City Local	G09
03421	HILLRIDGE RD	City of Bend	City Local	H09
08322	NW HILLSIDE PARK DR	Private	City Local	G08, G09
08580	HILLTOP PL	Local Access Road	Rural Local	F09
09298	SW HILLWOOD CT	City of Bend	City Local	H09
09846	HILMER CREEK DR	Private	City Local	H09
09288	NW HILTON CT	Private	City Local	G08
90004	HINDEMAN ST	Private	City Arterial	C05
90004	HINDEMAN ST	Private	City Local	C05
90004	HINDEMAN ST	Private	Rural Local	C05
06616	HINKLE BUTTE DR	Local Access Road	Rural Local	B06, B07, C06, C07
06412	HINKLE BUTTE LOOKOUT RD	Other	Rural Local	B06
04187	**HINKLE WAY**	**County**	**City Collector**	**O06**
90098	N HITCHCOCK ST	City of Sisters	City Local	C05
08776	HITCHING POST LN	City of Bend	City Local	H09
08255	NW HIXON AVE	City of Bend	City Local	H09
80048	SW HOBART PL	City of Bend	City Local	H08
09515	NE HOBBS CT	City of Bend	City Local	G09
07111	HOLGATE CT	Local Access Road	Rural Local	N07
07107	HOLGATE RD	Local Access Road	Rural Local	N07
07051	HOLIDAY CT	Local Access Road	Rural Local	N05
07052	HOLIDAY DR	Local Access Road	Rural Local	N05
04137	**HOLIDAY LN**	**County**	**Rural Local**	**N06**
08152	NE HOLLIDAY AVE	City of Bend	City Local	G09
08346	NE HOLLINSHEAD CT	City of Bend	City Local	G09
08140	NE HOLLINSHEAD DR	City of Bend	City Local	G09
07929	HOLLINSHEAD PL	Private	Rural Local	O06
03959	SE HOLLIS LN	City of Bend	City Local	H09
08733	NE HOLLOW TREE LN	City of Bend	City Local	G09
03078	HOLLY CT	City of Bend	City Local	H08
07437	HOLLY LN	Private	Rural Local	K07
03065	HOLLYGRAPE ST	City of Bend	City Local	H08
80018	HOLLYLEAF LN	City of Bend	City Local	H09
01167	**HOLMES RD**	**County**	**Rural Collector**	**A08, B07, B08, C07**
07053	HOLTZCLAW RD	Local Access Road	Rural Local	N06
06114	NW HOMESTEAD CT	Private	Rural Local	B09
07054	HOMESTEAD RD	Local Access Road	Rural Local	N06
06145	NW HOMESTEAD WAY	Local Access Road	Rural Local	B10
07433	HOMESTEAD WAY	Local Access Road	Rural Local	L06, L07
06145	NW HOMESTEAD WAY	Private	Rural Local	B10
09931	HONEY POD WAY	City of Bend	City Local	H08
09588	SE HONEYSUCKLE LN	City of Bend	City Local	H09
09794	HONKERS CT	City of Bend	City Local	H08
09606	HONKERS LN	City of Bend	City Local	H08
01210	E HOOD AVE	City of Sisters	City Arterial	C05
06337	W HOOD AVE	City of Sisters	City Arterial	C05
08249	NW HOOD PL	City of Bend	City Local	H09
06388	S HOOD ST	City of Sisters	City Local	C05
07438	HOODOO LN	Private	Rural Local	K07
09458	NE HOONA DR	City of Bend	City Local	G10
09043	HOOPSKIRT CT	Private	City Local	F09
80253	HOOVER LOOP	City of Bend	City Local	G09
01993	W HOPE AVE	City of Sisters	City Local	C05
09322	NE HOPE DR	City of Bend	City Local	G09, G10
08777	HOPI RD	Local Access Road	Rural Local	I08
08581	HOPPER RD	Local Access Road	Rural Local	E09, F09
09216	NW HORIZON DR	City of Bend	City Local	G08
80143	NE HORIZON RIDGE PL	City of Bend	City Local	G09
80362	HORIZON VIEW DR	Private	Rural Local	G08
09230	HORN LN	Private	Rural Local	F08, F09
03166	**HORNER RD**	**County**	**Rural Local**	**E11, E12**
03166	**HORNER RD**	**County**	**Rural Local**	**F11**
90013	E HORSE BACK TRL	City of Sisters	City Local	C06
03212	**HORSE BUTTE RD**	**County**	**Rural Local**	**I10**
09353	HORSE BUTTE TRL	Other	Rural Local	I10
06742	HORSE SHOE	Private	Rural Local	C05
03224	**HORSELL RD**	**County**	**Rural Local**	**G13**
08502	HORSEMAN LN	Local Access Road	Rural Local	F08

ROAD #	NAME	OWNER	CLASSIFICATION	MAP(S)
09542	NW HOSMER LAKE DR	City of Bend	City Local	H08
80096	NW HOSMER LAKE DR	Private	Rural Local	H08
07079	HOWARD LN	Local Access Road	Rural Local	N06
07079	HOWARD LN	Other	Rural Local	N06
80322	HOWE WAY	Private	Rural Local	H08
09681	HUBBLE ST	City of Bend	City Local	H08
03991	HUCKLEBERRY PL	City of Bend	City Local	H08
09762	HUDSON LN	City of Bend	City Local	G09
03964	NW HUETTL LN	City of Bend	City Local	G09
80119	SE HUFFLEPUFF CT	City of Bend	City Local	H09
08685	HUGHES RD	Local Access Road	Rural Local	F10, G10
80277	HUMBER LN	Private	City Collector	H09
09488	SE HUMMINGBIRD LN	City of Bend	City Local	H09
07439	HUMMINGBIRD LN	Private	Rural Local	K07
03137	HUNNELL RD	City of Bend	City Arterial	G09
03137	HUNNELL RD	City of Bend	City Collector	F09, G09
03137	**HUNNELL RD**	**County**	**Rural Collector**	**F09**
03137	**HUNNELL RD**	**County**	**Rural Local**	**E09, F09**
03137	**HUNNELL RD**	**County**	**Urban Collector**	**F09**
60053	HUNT RD	Local Access Road	Rural Local	B08, B09
08251	NW HUNTER PL	City of Bend	City Local	H09
03427	HUNTERS CIR	City of Bend	City Local	F09, G09
04101	**HUNTINGTON RD**	**County**	**City Collector**	**N06, O06**
04101	**HUNTINGTON RD**	**County**	**City Local**	**O06**
04101	**HUNTINGTON RD**	**County**	**Rural Collector**	**L07, M06, M07, N06**
04101	**HUNTINGTON RD**	**County**	**Rural Local**	**O06, P06**
80318	HUNTSMAN LP	Private	Rural Local	G08
09884	HURITA PL	City of Bend	City Local	H09
09462	HURST LN	Local Access Road	Rural Local	H10
01237	**HURTLEY RANCH RD**	**County**	**Rural Local**	**C07**
01237	HURTLEY RANCH RD	Local Access Road	Rural Local	C07
07649	HUSKY LN	Local Access Road	Rural Local	M06
02442	**HUTCHINSON WAY**	**County**	**Rural Local**	**D10**
06743	HYACINTH	Private	Rural Local	A04
08033	NE HYATT CT	City of Bend	City Local	G09
03300	**HYDE LN**	**County**	**Rural Local**	**G10**
02205	**NW ICE AVE**	**County**	**Rural Collector**	**A10, A11**
02205	NW ICE AVE	Local Access Road	Rural Local	A09
09695	SW ICE BOOM LOOP	Private	City Local	H09
08248	NW IDAHO AVE	City of Bend	City Local	H09
80038	IDANHA CT	Private	City Local	G08
09061	ILLAHEE DR	City of Bend	City Local	H09
09061	ILLAHEE DR	Private	City Local	H09
80251	NW IMBLER CT	City of Bend	City Local	G08
80037	NW IMBLER DR	City of Bend	City Local	G08
80037	IMBLER DR	Private	Rural Local	G08
06096	SW IMPALA LN	Local Access Road	Rural Local	D10
02427	**IMPERIAL AVE**	**County**	**Rural Local**	**E09**
09742	IMWALLE CT	City of Bend	City Local	G09
03413	INDEPENDENCE WAY	City of Bend	City Local	G09
02362	SW INDIAN AVE	City of Redmond	City Local	C10, C11
06356	SW INDIAN CIR	Private	City Local	C10
60055	SW INDIAN CT	Local Access Road	Rural Local	C10
01164	**INDIAN FORD RD**	**County**	**Rural Collector**	**A05, B05, B06**
60023	SW INDIAN LN	City of Redmond	City Local	C10
07440	INDIAN LN	Private	Rural Local	K07
06449	SW INDIAN PL	City of Redmond	City Local	C10
08644	INDIAN SUMMER CIR	Local Access Road	Rural Local	I08
08778	INDIAN SUMMER RD	Local Access Road	Rural Local	I08
09637	NE INDIGO LN	City of Bend	City Local	G09
07747	INDIGO LN	Local Access Road	Rural Local	M06
04156	**INDIO RD**	**County**	**Rural Local**	**L06, L07**
04156	INDIO RD	Local Access Road	Rural Local	L06, L07
09393	INDUSTRIAL PARK BLVD	City of Bend	City Local	G09
09136	SW INDUSTRIAL WAY	City of Bend	City Collector	H09
09136	SW INDUSTRIAL WAY	Private	City Local	H09
80084	INER LOOP	City of Bend	City Local	G09
08142	NE INNES LN	City of Bend	City Local	G09
01138	**INNES MKT RD**	**County**	**Rural Collector**	**E08, E09**

ROAD #	NAME	OWNER	CLASSIFICATION	MAP(S)
09060	INNSBRUCK CT	Private	City Local	I09
08104	NW IOWA AVE	City of Bend	City Local	G08
08930	NE IRIS WAY	Private	City Local	G09
07441	IRISH MOUNTAIN LN	Private	Rural Local	K07
80328	SE IRON HORSE LN	City of Bend	City Local	H09
07048	IRONBARK	Private	Rural Local	O05
06168	IRONSTONE CT	Private	Rural Local	C09
06745	IRONWHEEL	Private	Rural Local	B05
09807	IRONWOOD CIR	Private	City Local	H08
08283	SE IRONWOOD CT	City of Bend	City Local	H09
08779	IROQUOIS CIR	Local Access Road	Rural Local	I08
08151	NE IRVING AVE	City of Bend	City Local	H09
08403	NW IRVING AVE	City of Bend	City Local	H09
06146	NW IRWIN LN	Local Access Road	Rural Local	B10
80169	NE ISABELLA LN	City of Bend	City Local	G09
09087	NE ISAIAH DR	Private	City Local	H09
07443	ISLAND LOOP WAY	Local Access Road	Rural Local	L06
07444	ISLAND RD	Private	Rural Local	K07
08095	NW ITHACA AVE	City of Bend	City Local	H08
02206	**NW IVANCOVICH WAY**	**County**	**Rural Local**	**B10**
02206	**NW IVANCOVICH WAY**	**County**	**Rural Local**	**C10**
02206	NW IVANCOVICH WAY	Local Access Road	Rural Local	C10
80199	SE IVORY MARKET PL	City of Bend	City Local	H09
02348	NW IVY AVE	City of Redmond	City Local	C10, C11
06007	NW IVY CT	City of Redmond	City Local	C10
06566	IVY LN	Local Access Road	Rural Local	D06, D07
06250	NW IVY PL	City of Redmond	City Local	C10
60108	NW IVY WAY	City of Redmond	City Local	C10
03348	**J D ESTATES DR**	**County**	**Rural Local**	**G09**
01129	**J W BROWN RD**	**County**	**Rural Local**	**E08, E09**
07445	JACINTO RD	Local Access Road	Rural Local	L06
07445	JACINTO RD	Local Access Road	Rural Local	L07
09735	NW JACK LAKE CT	City of Bend	City Local	H08
07740	JACK PINE RD	Local Access Road	Rural Local	M05
07418	JACK PINE WAY	Local Access Road	Rural Local	M07
07418	JACK PINE WAY	Undeveloped Right-of-Way	Unkown	L07, M07
08614	NE JACKDAW DR	City of Bend	City Local	H09
09774	JACKLIGHT LN	City of Bend	City Local	H09
60041	JACKPINE AVE	City of Redmond	City Local	C11
02395	NW JACKPINE AVE	City of Redmond	City Local	C11
02395	NW JACKPINE AVE	Local Access Road	Rural Local	C10
06897	NW JACKPINE CT	City of Redmond	City Local	C10
02979	NE JACKPINE CT	City of Redmond	City Local	C11
60110	NW JACKPINE LN	City of Redmond	City Local	C10
07417	JACKPINE LN	Private	Rural Local	K07
04196	JACKPINE LOOP	BLM	Rural Local	O05
04196	JACKPINE LOOP	BLM	Rural Local	P05
04196	**JACKPINE LOOP**	**County**	**Rural Local**	**O05, O06**
06896	NW JACKPINE PL	City of Redmond	City Local	C10
07081	JACKPINE RD	Local Access Road	Rural Local	O05, O06
08145	NE JACKSON AVE	City of Bend	City Local	G09
02384	SE JACKSON ST	City of Redmond	City Collector	C11
08103	NW JACKSONVILLE AVE	City of Bend	City Local	G08, H08, H09
07083	JACOBSEN RD	Local Access Road	Rural Local	N06
03530	JADE CT	City of Bend	City Local	H08
02134	**SW JAGUAR AVE**	**County**	**Rural Local**	**D10**
09365	SW JAMES DR	City of Bend	City Local	H09
90021	JAMES LN	Private	Rural Local	D06
07762	JAMIE WAY	Local Access Road	Rural Local	L06
09005	JAMISON ST	City of Bend	City Local	G09
09005	JAMISON ST	Private	City Local	G09
03486	**JAN DR**	**County**	**Rural Local**	**F10**
08687	JANALEE PL	City of Bend	City Local	H09
80278	NE JANICE WAY	City of Bend	City Local	G09
01997	JANTZEN LN	City of Sisters	City Local	C05
03042	JASMINE PL	City of Bend	City Local	H08
08941	JASON RD	Local Access Road	Rural Local	G10
03393	**JASPER PL**	**County**	**Rural Local**	**I10**
07691	JAY LN	Private	Rural Local	K07
09512	SE JAYHAWK LN	City of Bend	City Local	H09
03350	**JEFFERS CT**	**County**	**Rural Local**	**G09**

ROAD #	NAME	OWNER	CLASSIFICATION	MAP(S)
01208	E JEFFERSON AVE	City of Sisters	City Collector	C05, C06
06521	W JEFFERSON AVE	City of Sisters	City Collector	C05
06521	W JEFFERSON AVE	City of Sisters	City Local	C05
03142	**JEFFERSON CT**	**County**	**Rural Local**	**F09**
08252	NW JEFFERSON PL	City of Bend	City Local	H09
90032	JEFFERSON VISTA PL	Private	Rural Local	B06
90007	S JEFFERSON WAY	Private	Rural Local	C05
09508	NW JEFFREY ST	City of Bend	City Local	G08
03062	JENAY CT	City of Bend	City Local	H09
09243	NE JENNIE JO CT	City of Bend	City Local	G09
03534	**JENNINGS RD**	**County**	**Rural Local**	**H11, I11**
01179	**JERICHO RD**	**County**	**Rural Local**	**D07, E07**
01179	JERICHO RD	Local Access Road	Rural Local	E07
01179	JERICHO RD	Private	Rural Local	E07
06255	SE JESSE BUTLER CR	City of Redmond	City Local	D11
80237	NW JESSE PL	City of Bend	City Local	G08
09327	JESSICA CT	City of Bend	City Local	H09
09227	NW JEWELL WAY	City of Bend	City Local	G09
09892	NE JILL AVE	City of Bend	City Local	G09
09548	NE JILL CT	City of Bend	City Local	G09
07264	JILLIAN LN	Local Access Road	Rural Local	M06
09827	JOAN CT	City of Bend	City Local	H09
60131	JOE BUCK AVE	Local Access Road	Rural Local	A08
03489	**JOE NEIL RD**	**County**	**Rural Local**	**F10**
09295	NE JOHN CT	City of Bend	City Local	G09
09499	NW JOHN FREMONT ST	City of Bend	City Local	G08, H08
09657	NW JOHN FREMONT ST	City of Bend	City Local	G08
03192	**JOHNSON RANCH RD**	**County**	**Rural Collector**	**F13, G13**
03101	**JOHNSON RD**	**County**	**Rural Arterial**	**F08**
03101	**JOHNSON RD**	**County**	**Rural Arterial**	**G08**
03101	**JOHNSON RD**	**County**	**Rural Collector**	**F08**
09986	JONAHS CT	Private	City Local	G09
09510	JONATHON CT	Local Access Road	Rural Local	F09
09222	NE JONES RD	City of Bend	City Local	G09
06111	NW JORDAN CT	Local Access Road	Rural Local	B11
06285	NE JORDAN LN	Local Access Road	Rural Local	B11
01143	**JORDAN RD**	**County**	**Rural Local**	**C06, C07**
90074	JORDAN RD	Local Access Road	Rural Local	C07, C08
07085	JORY RD	Local Access Road	Rural Local	O05
09767	JOSEPH WAY	City of Bend	City Local	F09
08504	JOSHUA CT	Local Access Road	Rural Local	E07
06560	NW JOSHUA TREE CT	City of Redmond	City Local	C10
02425	**JOURNEY AVE**	**County**	**Rural Local**	**E09**
08584	JOURNEY DR	Local Access Road	Rural Local	E09
08224	JOY WAY	City of Bend	City Local	G10
06235	JUBEL CT	Private	Rural Local	C09
07189	JUDD LN	Local Access Road	Rural Local	P04
09876	JULIAS TRL	Local Access Road	Rural Local	F07, F08
06911	JUNCO CT	Private	Rural Local	C09
03954	NW JUNEGRASS CT	Private	City Local	G08
02361	SW JUNIPER AVE	City of Redmond	City Local	C10, C11
06089	JUNIPER GLEN CIR	Private	Rural Local	C09
60024	SW JUNIPER LN	City of Redmond	City Local	C10
08585	JUNIPER LN	Private	Rural Local	F08, F09
07806	JUNIPER LN	Private	Rural Local	K07
08688	JUNIPER RD	Local Access Road	Rural Local	G12
07086	JUNIPER RD	Local Access Road	Rural Local	O05
07086	JUNIPER RD	Local Access Road	Rural Local	O06
02245	**JUNIPER RIDGE RD**	**County**	**Rural Local**	**B11**
08102	NW JUNIPER ST	City of Bend	City Local	G08
03280	JUNIPERHAVEN AVE	City of Bend	City Local	H09
06617	JUNIPINE LN	Local Access Road	Rural Local	C06
07106	JUNO CT	Local Access Road	Rural Local	N07
09315	JUSTICE CT	City of Bend	City Local	G09
09314	JUSTICE LN	City of Bend	City Local	G09
09314	JUSTICE LN	Private	City Local	G09
08716	K BARR RD	Local Access Road	Rural Local	H11
06148	KACHINA AVE	Local Access Road	Rural Local	C09
09887	KACI LN	City of Bend	City Local	H09
80280	NE KADEN COURT	City of Bend	City Local	G09
09088	KALAKALA PL	City of Bend	City Local	H09

ROAD #	NAME	OWNER	CLASSIFICATION	MAP(S)
02360	SW KALAMA AVE	City of Redmond	City Local	C10, C11
06085	SW KALAMA AVE	City of Redmond	City Local	C10
06471	SW KALAMA AVE	City of Redmond	City Local	C10
60027	SW KALAMA CT	City of Redmond	City Local	C10
80013	KALAMATA LOOP	Private	City Local	G09
90099	KALLBERG AVE	City of Sisters	City Local	C05
03319	KANDI CT	City of Bend	City Local	G09
80271	KANGAROO LP	Private	Rural Local	I08
08101	NW KANSAS AVE	City of Bend	City Local	H09
08813	KARCH DR	City of Bend	City Local	H09
08382	SE KARENA CT	City of Bend	City Local	H09
07758	KASSERMAN DR	Local Access Road	Rural Local	M06
03514	**KATIE DR**	**County**	**Rural Local**	**F10**
09729	NE KAYAK LOOP	City of Bend	City Local	G09
03953	KAYLA CT	City of Bend	City Local	H09
08404	NE KEARNEY AVE	City of Bend	City Local	G09
08093	NW KEARNEY AVE	City of Bend	City Local	G09
08992	NE KEATS DR	City of Bend	City Local	G09
09089	KEELALLY CT	Private	City Local	H09
09221	NW KEENAN CT	City of Bend	City Local	G08
01124	**KEITH CT**	**County**	**Rural Local**	**F08**
03601	**KELLER CT**	**County**	**Urban Local**	**H09**
03487	**KELLY CT**	**County**	**Rural Local**	**F10**
09750	KELLY HILL CT	City of Bend	City Local	G08
07102	KELVEL CT	Local Access Road	Rural Local	N07
08505	SW KEMPLE DR	City of Bend	City Local	H08
06567	KENT RD	Local Access Road	Rural Local	D06, D07
08586	KENTUCKY RD	Other	Rural Local	E08
08586	KENTUCKY RD	Undeveloped Right-of-Way	Rural Local	E08
08852	NW KENWOOD CT	City of Bend	City Local	G08
09920	KENZIE AVE	City of Bend	City Local	H08
09676	KEPLER ST	City of Bend	City Local	H08
06149	NW KESLEY LN	Local Access Road	Rural Local	B11
06909	KESTREL CT	Private	Rural Local	C09
09090	KEVIN DR	Private	Rural Local	G10
08839	KEYSTONE CT	Private	City Local	I09
03254	**KEYTE LN**	**County**	**Rural Local**	**G10**
03363	KEYTE RD	City of Bend	City Local	G09
03363	KEYTE RD	City of Bend	City Local	G10
08898	NW KIDD PL	Private	City Local	G08
09940	KIGER GORGE WAY	City of Bend	City Local	I09
08767	KILBOURNE LOOP	City of Bend	City Local	F09
09868	KILDONAN CT	Private	Rural Local	H08
06884	KILLDEER CT	Private	Rural Local	C09
07720	KILLDEER DR	Local Access Road	Rural Local	L07
07419	KILLDEER LN	Private	Rural Local	K07
09056	KILLOWAN LN	City of Bend	City Local	H09
09056	KILLOWAN LN	Private	City Local	H09
02988	NW KILNWOOD CT	City of Redmond	City Local	C10
02989	NW KILNWOOD LN	City of Redmond	City Local	C10
60039	NW KILNWOOD PL	City of Redmond	City Local	C10
06055	NE KILNWOOD PL	City of Redmond	City Local	C11
08265	NE KIM LN	City of Bend	City Local	G09
03394	**KIMBERLY CT**	**County**	**Rural Local**	**I10**
80172	KINDLE ROCK LP	Private	City Local	H08
03351	KING ARTHUR CT	City of Bend	City Local	H09
03435	KING DAVID AVE	City of Bend	City Local	H09
03327	KING HEZEKIAH WAY	City of Bend	City Local	H09
03328	KING JEHU WAY	City of Bend	City Local	H09
03436	KING JEROBOAM AVE	City of Bend	City Local	H09
03437	KING JOSIAH PL	City of Bend	City Local	H09
09058	KING RICHARD CT	Private	City Local	H09
03438	KING SAUL AVE	City of Bend	City Local	H09
03326	KING SOLOMON CT	City of Bend	City Local	H09
03329	KING SOLOMON LN	City of Bend	City Local	H09
02196	NE KING WAY	City of Redmond	City Collector	C11
02196	**NE KING WAY**	**County**	**Rural Collector**	**C11**
03439	KING ZEDEKIAH AVE	City of Bend	City Local	H09
06267	KINGFISHER CIR	Private	Rural Local	D10
07709	KINGFISHER DR	Local Access Road	Rural Local	L07
07421	KINGLET RD	Private	Rural Local	K07

ROAD #	NAME	OWNER	CLASSIFICATION	MAP(S)
09137	KINGS LN	City of Bend	City Local	H08
09137	KINGS LN	City of Bend	City Local	H09
03379	KINGSBERRY CT	City of Bend	City Local	I09
07422	KINGSBURG RD	Local Access Road	Rural Local	L06, L07
08091	NW KINGSTON AVE	City of Bend	City Local	G08, G09, H08, H09
02283	NW KINGWOOD AVE	City of Redmond	City Collector	C11
02283	NW KINGWOOD AVE	City of Redmond	City Local	C10, C11
60040	NE KINGWOOD AVE	City of Redmond	City Local	C11
02283	**NW KINGWOOD AVE**	**County**	**Rural Collector**	**C10**
02283	NW KINGWOOD AVE	Local Access Road	Rural Local	C10
02283	NW KINGWOOD AVE	Undeveloped Right-of-Way	City Local	C11
02326	**NW KINGWOOD DR**	**County**	**Rural Local**	**C09**
06019	NW KINGWOOD PL	City of Redmond	City Local	C11
80225	KINLEY CT	Private	City Local	G10
80226	KINLEY LN	Private	City Local	G10
02440	**KIOWA DR**	**County**	**Rural Local**	**E09**
03024	**KIOWA RD**	**County**	**Rural Collector**	**I08**
03024	KIOWA RD	Local Access Road	Rural Local	I08
09995	KIRA DR	City of Bend	City Local	H09
09293	NW KIRKALDY CT	Private	City Local	G08
90008	KITTYHAWK LN	Private	Rural Local	C05, C06
08689	KIWA LN	Local Access Road	Rural Local	G12
07067	KIWA LN	Local Access Road	Rural Local	O05
09091	KLAHANI DR	City of Bend	City Local	H09
09091	KLAHANI DR	Private	City Local	H09
07423	KLAMATH LN	Private	Rural Local	K07
08506	KLIPPEL RD	Other	Rural Local	G08
02285	**NE KNICKERBOCKER AVE**	**County**	**Rural Collector**	**B11**
06150	NW KNICKERBOCKER AVE	Local Access Road	Rural Local	B10
06451	KNICKERBOCKER PL	Other	Rural Local	B12
08507	KNIGHT RD	Local Access Road	Rural Local	D07
80086	KNIGHTSBRIDGE PL	City of Bend	City Local	H09
06985	KNIK RD	Private	Rural Local	C05
07047	KNOBCONE	Private	Rural Local	O05
08247	SW KNOLL AVE	City of Bend	City Local	H08
03168	KNOTT RD	City of Bend	City Arterial	I09
03168	**KNOTT RD**	**County**	**Rural Arterial**	**I08, I09**
03168	**KNOTT RD**	**County**	**Urban Arterial**	**H09, I09**
08088	NW KNOXVILLE BLVD	City of Bend	City Local	G08
09269	NW KNOXVILLE CT	City of Bend	City Local	G08
09718	KOBE ST	City of Bend	City Local	H09
09777	KODIAK CT	City of Bend	City Local	G09
07726	KODIAK LN	Local Access Road	Rural Local	L07
08523	KOHFIELD RD	BLM	Rural Local	E07
07069	KOKANEE LN	Local Access Road	Rural Local	N06
07045	KOKANEE WAY	Private	Rural Local	N04
03583	**KONA DR**	**County**	**Rural Local**	**I11**
09285	KRAMER LN	Local Access Road	Rural Local	H10
09851	KRETCH CT	City of Bend	City Local	G08
09921	KRISTEN ST	City of Bend	City Local	H08
80281	NE KRISTI COURT	City of Bend	City Local	G09
09877	KRISTIN CT	City of Bend	City Local	G10
08525	KUHLMAN RD	Local Access Road	Rural Local	F08
08525	KUHLMAN RD	Other	Rural Local	F08
09092	KWINNUM DR	City of Bend	City Local	H09
80153	KYRIE PL	Private	City Local	H09
06286	NW LA MESA LN	Private	Rural Local	B10
07115	S LA PINE DR	Local Access Road	Rural Local	P06
09900	NW LABICHE LN	City of Bend	City Local	G08
07070	LACAR LN	Private	Rural Local	O05
03440	LADERA RD	City of Bend	City Local	H09
06748	LADIGO	Private	Rural Local	C05
07826	LADY BUG LN	Local Access Road	Rural Local	M06
06551	LADY CAROLINE DR	Private	Rural Local	C06
08099	NE LAFAYETTE AVE	City of Bend	City Local	G09
08405	NW LAFAYETTE AVE	City of Bend	City Local	G09
07722	LAGUNA RD	Local Access Road	Rural Local	L06
08871	LAIDLAW LN	Private	Rural Local	F09
07974	LAKE ASPEN CT	Private	Rural Local	K07
07973	LAKE ASPEN LN	Private	Rural Local	K07

ROAD #	NAME	OWNER	CLASSIFICATION	MAP(S)
06464	SW LAKE CT	City of Redmond	City Local	C11
06618	LAKE DR	Local Access Road	Rural Local	B06, C06
06618	LAKE DR	Other	Rural Local	B06
07072	LAKE LN	Local Access Road	Rural Local	N05
08090	NW LAKE PL	City of Bend	City Local	H09
02383	SE LAKE RD	City of Redmond	City Collector	C11
06518	SW LAKE RD	City of Redmond	City Collector	C11
06518	SW LAKE RD	City of Redmond	City Collector	D11
07426	LAKE RD	Private	Rural Local	K07
09906	NW LAKEMONT DR	City of Bend	City Local	H08
08465	NE LAKERIDGE DR	Private	City Local	G09
08154	NW LAKESIDE PL	City of Bend	City Local	G09
03031	**LAKEVIEW DR**	**County**	**Rural Local**	**I08**
03032	LAKEVIEW RD	Local Access Road	Rural Local	I08
90014	LAMBERT AVE	Private	City Local	C05
90014	LAMBERT AVE	Private	Rural Local	C05
08588	LAMOINE LN	City of Bend	City Local	G09
80146	LANA WAY	City of Bend	City Local	H09
09916	LANCASTER ST	City of Bend	City Local	G09
08508	LANCE RD	Local Access Road	Rural Local	D07
08508	LANCE RD	Local Access Road	Unkown	D07
03353	LANCELOT AVE	City of Bend	City Local	H09
80336	LANCER CREEK CT	Private	Rural Local	G08
07242	LANDERS CT	City of La Pine	City Local	O06
07688	LANDRISE LN	Private	Rural Local	K07
08812	LANE KNOLLS CT	Private	Rural Local	H10
09878	LANGTRY LN	Private	City Local	H09
80236	SW LANNEN LN	Private	City Local	H09
08487	NE LANSING CT	City of Bend	City Local	G09, G10
04151	**LAPINE STATE RECREATION RD**	**County**	**Rural Collector**	**M06, M07**
04151	LAPINE STATE RECREATION RD	Other	Rural Local	M05, M06
80286	LAPIS PL	City of Bend	City Local	H09
08266	NE LAPOINT CT	City of Bend	City Local	G09
08370	NE LARADO WAY	City of Bend	City Local	G09
08371	NE LARAMIE WAY	City of Bend	City Local	G09, G10
02183	NW LARCH AVE	City of Redmond	City Local	C10, C11
06415	NE LARCH AVE	City of Redmond	City Local	C11
02183	NW LARCH AVE	Local Access Road	Rural Local	C10
02413	NW LARCH CT	City of Redmond	City Local	C11
02266	**NW LARCH CT**	**County**	**Rural Local**	**C10**
08096	NE LARCH DR	City of Bend	City Local	H09
02310	**NW LARCH DR**	**County**	**Rural Local**	**C09**
02310	**NW LARCH DR**	**County**	**Rural Local**	**C10**
08096	NE LARCH DR	Undeveloped Right-of-Way	City Local	H09
06045	NE LARCH PL	City of Redmond	City Local	C11
06454	NW LARCH SPUR CT	City of Redmond	City Local	C10, C11
06342	N LARCH ST	City of Sisters	City Local	C05
01196	S LARCH ST	City of Sisters	City Local	C05
02982	LARCH TREE CT	City of Redmond	City Local	C11
02983	LARCH WOOD CT	City of Redmond	City Local	C11
02984	NW LARCHLEAF CT	City of Redmond	City Local	C10
60030	NW LARCHLEAF LN	City of Redmond	City Local	C10
06750	LARIAT	Private	Rural Local	B05, C05
03244	**LARIAT LN**	**County**	**Rural Local**	**G11**
07427	LARK LN	Private	Rural Local	K07
09840	LARKIN CT	Private	City Local	H09
09555	SE LARKSPUR LOOP	City of Bend	City Local	H09
09013	LARKVIEW RD	City of Bend	City Local	G09, G10
03066	LARKWOOD DR	City of Bend	City Local	H08
09721	LARRY ST	City of Bend	City Local	H09
09847	LARSEN BROOK LN	Private	City Local	H09
03222	**LARSEN RD**	**County**	**Rural Local**	**H10, I10**
07567	LASSEN LN	Private	Rural Local	K07
06497	LASSO	Private	Rural Local	B05
04537	**LASSO LN**	**County**	**City Local**	**O06**
03246	**LATIGO CT**	**County**	**Rural Local**	**G11**
09004	NE LAUREL OAK DR	City of Bend	City Local	G09
07055	LAUREL RD	Private	Rural Local	O05
80017	LAUREL SPRINGS LN	City of Bend	City Local	H09
09446	LAURELHURST WAY	Private	City Local	H08
08267	SE LAURELWOOD PL	City of Bend	City Local	H09

ROAD #	NAME	OWNER	CLASSIFICATION	MAP(S)
02359	SW LAVA AVE	City of Redmond	City Local	C10, C11
60069	SW LAVA AVE	Private	Rural Local	C10
07428	LAVA BUTTE LN	Private	Rural Local	K07
06979	SW LAVA CT	City of Redmond	City Local	C10
06556	LAVA CT	Private	Rural Local	C05
07073	LAVA DR	Local Access Road	Rural Local	M05, M06
09911	LAVA FLOW LN	City of Bend	City Local	G09
08647	LAVA LN	Local Access Road	Rural Local	G12
08256	NW LAVA RD	City of Bend	City Local	H09
07429	LAVA TOP LN	Private	Rural Local	K07
09459	NW LAVACREST ST	City of Bend	City Local	G09
08928	NE LAVENDER WAY	Private	City Local	G09
08446	NW LAWRENCE CT	City of Bend	City Local	G08
03477	LAYTON AVE	City of Bend	City Local	G09
04521	**LAZY RIVER DR**	**County**	**Rural Local**	**L07, M06, M07**
04130	**LECHNER LN**	**County**	**Rural Local**	**N05, O05**
04130	LECHNER LN	Other	Rural Local	O05
09749	LEDGESTONE CT	City of Bend	City Local	G09
08363	SE LEE LN	City of Bend	City Local	H09
80282	NE LEEHAVEN LANE	City of Bend	City Local	G09
07460	LEISURE LN	Private	Rural Local	K07
09658	NW LEMHI PASS DR	City of Bend	City Collector	G08, H08
09658	NW LEMHI PASS DR	City of Bend	City Local	G08
08444	NE LENA PL	City of Bend	City Local	H09
04509	**LEONA LN**	**County**	**Rural Local**	**N06**
04509	LEONA LN	Local Access Road	Rural Local	N06
80154	LEONEL LN	Private	City Local	H09
09660	NW LEPAGE PL	City of Bend	City Local	G08
08150	NE LESLEY PL	City of Bend	City Local	H09
07074	LESLIE DR	Local Access Road	Rural Local	O06
09661	NW LEWIS ST	City of Bend	City Local	G08
08061	NW LEXINGTON AVE	City of Bend	City Local	G08, G09
08153	NE LIBBY PL	City of Bend	City Local	G09
09260	LIBERTY LN	City of Bend	City Local	G09
09260	LIBERTY LN	Private	City Local	G09
07075	LIBERTY RD	Local Access Road	Rural Local	O05
06752	LICHEN LOOP	Private	Rural Local	A04
07064	LICHEN WAY	Private	Rural Local	O05
80302	SE LIGHT PEAK DR	City of Bend	City Local	H09
08891	LILAC CT	City of Bend	City Local	H09
08479	LILY WAY	Private	City Local	H09
09129	LIMELIGHT DR	City of Bend	City Local	H08, H09
02416	**LIMESTONE AVE**	**County**	**Rural Local**	**E09**
02416	**LIMESTONE AVE**	**County**	**Rural Local**	**E10**
03960	SE LINCOLN LN	City of Bend	City Local	H09
08833	NW LINDSAY CT	City of Bend	City Local	H08
09922	LINFIELD CT	City of Bend	City Local	H08
08744	NW LINKS LN	Private	City Local	G09
09310	NE LINNEA DR	City of Bend	City Local	H09
06310	LINNET LN	Private	Rural Local	D10
08054	NW LINSTER PL	City of Bend	City Local	G09
09639	LINTON LOOP	City of Bend	City Local	H08
07805	LISA LN	Local Access Road	Rural Local	K06
09238	LITHIC CT	City of Bend	City Local	G09
06619	LITTLE BUCK RD	Local Access Road	Rural Local	B07
07992	LITTLE CRATER DR	City of La Pine	City Local	O06
07465	LITTLE CT	Private	Rural Local	K07
07968	LITTLE DESCHUTES LN	City of La Pine	City Local	O06
06974	LITTLE FALLS CT	Private	Rural Local	C09
09093	LITTLE JOHN LN	Private	City Local	H09
07682	LITTLE RIVER CT	Private	Rural Local	K07
07681	LITTLE RIVER DR	Private	Rural Local	K07
07673	LIVELY LN	Local Access Road	Rural Local	L06, L07
08723	LIVENGOOD WAY	Private	City Local	F09
07012	LIVEWOOD CT	Local Access Road	Rural Local	N06
03995	LIVINGSTON DR	City of Bend	City Local	H09, H10
05117	**LIZARD CREEK RD**	**County**	**Rural Local**	**N23, N24**
05117	LIZARD CREEK RD	Other	Rural Local	N24
07487	LLOYD WAY	Local Access Road	Rural Local	K06
09577	NW LOCKE CT	Private	City Local	G08
08485	NE LOCKSLEY DR	City of Bend	City Local	G10, H09, H10

ROAD #	NAME	OWNER	CLASSIFICATION	MAP(S)
09769	LOCO RD	City of Bend	City Collector	F09
06338	N LOCUST LN	City of Sisters	City Local	C05
06343	N LOCUST ST	City of Sisters	City Collector	C05
01189	S LOCUST ST	City of Sisters	City Collector	C05
06343	S LOCUST ST	City of Sisters	City Local	C05, C06
80335	NW LODENBERRY PL	City of Bend	City Local	G08
03057	LODGEPOLE DR	City of Bend	City Collector	H08
03057	LODGEPOLE DR	City of Bend	City Local	H08
07461	LODGEPOLE LN	Local Access Road	Rural Local	M07
07461	LODGEPOLE LN	Local Access Road	Unkown	M06, M07
07462	LODGEPOLE LN	Private	Rural Local	K07
07463	LOFTY LN	Private	Rural Local	K07
07860	LOG BRIDGE DR	Local Access Road	Rural Local	M07
06969	LOG BRIDGE LN	Private	Rural Local	C06
07804	LOG CABIN LN	Local Access Road	Rural Local	L07
09547	LOGAN AVE	City of Bend	City Local	G09
09745	LOGAN AVE	City of Bend	City Local	G09
08631	NW LOGGAN CT	City of Bend	City Local	G08
08234	SE LOGSDEN ST	City of Bend	City Local	H09
80071	LOIS WAY	City of Bend	City Local	H09
08741	NW LOLO DR	City of Bend	City Local	G08, H08
08741	NW LOLO DR	Private	City Local	H08
02131	**SW LOMA LINDA DR**	**County**	**Rural Local**	**D10**
02131	SW LOMA LINDA DR	Local Access Road	Rural Local	D10
03241	**LOMA VISTA DR**	**County**	**Rural Local**	**G10**
06754	LOMATIUM	Private	Rural Local	A04
08925	LONE COW DR	Local Access Road	Rural Local	I08
07467	LONE EAGLE LANDING	Private	Rural Local	K07
80133	LONE PINE TRL	Local Access Road	Rural Local	H11
80311	LONE PONY LANE	Private	Rural Local	G11
07798	LONESOME PINE RD	Local Access Road	Rural Local	M05
09364	SW LONG CREEK LN	City of Bend	City Local	H09
08995	LONGFELLOW CT	City of Bend	City Local	G09
03238	**LONGHORN CT**	**County**	**Rural Local**	**G11**
01232	**LONGHORN DR**	**County**	**Rural Local**	**B07**
01232	LONGHORN DR	Local Access Road	Rural Local	B07
07063	LONGLEAF PINE	Private	Rural Local	O05
03129	LONGVIEW ST	City of Bend	City Local	H08
08974	LOOKOUT DR	Other	Rural Local	G08
07469	LOOKOUT LN	Private	Rural Local	K07
07470	LOON LN	Private	Rural Local	K07
04166	**LOOP DR**	**County**	**Rural Local**	**N06**
09929	LORA LN	City of Bend	City Local	H09
80242	SE LORENZO DR	City of Bend	City Local	H09
03951	LORRIN PL	City of Bend	City Local	H09
03240	**LOS SERRANOS DR**	**County**	**Rural Local**	**G10**
06480	LOST ARROW DR	Private	Rural Local	E11
80250	LOST HOLLOW LOOP	Private	City Local	H08
09447	LOST LAKE DR	Private	City Local	H08
07014	LOST LN	Local Access Road	Rural Local	N06
07471	LOST LN	Private	Rural Local	K07
04118	**LOST PONDEROSA RD**	**County**	**Rural Local**	**N06**
04118	LOST PONDEROSA RD	Undeveloped Right-of-Way	Rural Local	N06
07861	LOST RIDER LOOP	Private	Rural Local	L06
03524	LOST VALLEY CT	City of Bend	City Local	H09
08189	SE LOSTINE CIR	City of Bend	City Local	H09
08372	NE LOTNO DR	City of Bend	City Local	G09
08383	NE LOTUS DR	City of Bend	City Local	G09
08383	NE LOTUS DR	Private	City Local	G09
08235	NW LOUISIANA AVE	City of Bend	City Local	H09
09650	LOWE LN	Local Access Road	Rural Local	F09
07015	LOWELL WAY	Local Access Road	Rural Local	N05
02177	**NW LOWER BRIDGE WAY**	**County**	**Rural Arterial**	**B10, B11**
02177	**NW LOWER BRIDGE WAY**	**County**	**Rural Collector**	**A08, A09, A10, B08, B09, B10**
02177	**NW LOWER BRIDGE WAY**	**County**	**Rural Local**	**A08**
90037	LOWER CATTLE DRIVE RD	Local Access Road	Rural Local	B06
09259	LOWER MEADOW DR	City of Bend	City Local	G09
90038	NW LOWER VALLEY DR	Private	Rural Local	B08
09018	NW LOWER VILLAGE RD	Private	City Local	G09

ROAD #	NAME	OWNER	CLASSIFICATION	MAP(S)
07472	LOWLAND LN	Private	Rural Local	K07
03502	LOY LN	City of Bend	City Local	H09
09708	LUCIA ST	City of Bend	City Local	H09
09516	NE LUCINDA CT	Private	City Local	G09
06835	LUCKY LADY	Private	Rural Local	C05
07016	LUCKY LN	Other	Rural Local	O05
09648	LUCUS CT	City of Bend	City Local	G09
80134	NE LUERSEN PL	City of Bend	City Local	G09
90088	LUMBERMAN LANE	Private	City Local	O06
80069	LUNA PL	City of Bend	City Local	H09
04121	**LUNAR DR**	**County**	**Rural Local**	**K07, L07**
01996	LUNDGREN MILL DR	City of Sisters	City Local	C05
06571	LUNDY RD	Private	Rural Local	B05, B06
06756	LUPINE	Private	Rural Local	A04
09332	LUPINE AVE	City of Bend	City Local	G09
07473	LUPINE LN	Private	Rural Local	K07
03562	**LYDIA DR**	**County**	**Rural Local**	**G10**
03334	LYMAN PL	City of Bend	City Local	G09
02281	**NE LYNCH AVE**	**County**	**Rural Local**	**B11**
06151	NW LYNCH AVE	Local Access Road	Rural Local	B11
02322	**NW LYNCH CT**	**County**	**Rural Local**	**B10**
02321	**NW LYNCH LN**	**County**	**Rural Local**	**B10**
02323	NW LYNCH WAY	Local Access Road	Rural Local	B10
08816	NE LYNDA LN	City of Bend	City Local	G09
03317	LYNN WAY	City of Bend	City Local	G09
06307	LYNWOOD LN	Private	Rural Local	B06
06097	SW LYNX AVE	Local Access Road	Rural Local	D10
07474	LYNX DR	Local Access Road	Rural Local	M06
03014	LYNX LN	City of Bend	City Local	H08
07825	LYNX LN	Private	Rural Local	K07
09841	LYON CT	Private	City Local	H09
09027	LYRA DR	Private	Rural Local	F09
09918	LYSANDER PL	City of Bend	City Local	G09
08068	NE LYTLE ST	City of Bend	City Local	G09
09008	MABLE CT	City of Bend	City Local	G09
04533	**MAC CT**	**County**	**City Local**	**O06**
09866	MACALPINE LOOP	Private	Rural Local	H08
08746	NE MADISON AVE	City of Bend	City Local	G09
03475	MAGNOLIA LN	City of Bend	City Local	H09
06849	MAGPIE LN	Private	Rural Local	B06
03016	MAHOGANY ST	City of Bend	City Local	H08, H09
09094	MAHSIE CT	Private	City Local	H09
09095	MAID MARIAN CT	Private	City Local	H09
01197	E MAIN ST	City of Sisters	City Local	C05
06524	W MAIN ST	City of Sisters	City Local	C05
09096	MAINLINE RD	Private	City Local	H09
06422	SW MAJESTIC AVE	City of Redmond	City Local	D10
09317	MAJESTIC CT	City of Bend	City Local	G09
09264	MAJESTIC LOOP	City of Bend	City Local	G09
80208	NW MAJESTIC RIDGE DR	Private	City Local	G09
02430	**MAJESTIC ROCK DR**	**County**	**Rural Local**	**B11**
03523	MAJESTIC VIEW CT	City of Bend	City Local	H09
08449	NE MAJESTY LN	City of Bend	City Local	G09
07446	MAKAHA LN	Private	Rural Local	K07
09251	NE MAKER WAY	Private	City Local	G09
07447	MALHEUR LN	Private	Rural Local	K07
07512	MALLARD DR	Local Access Road	Rural Local	M06
07018	MALLARD LN	Local Access Road	Rural Local	O05
03952	MALLORY PL	City of Bend	City Local	H09
08534	MAMMOTH DR	Private	City Local	H08
08829	NE MANCHESTER AVE	City of Bend	City Local	G10
09471	NE MANCHESTER CT	City of Bend	City Local	G10
80065	MANHAE LN	Private	City Local	H09
80054	MANHAE LOOP	Private	City Local	H09
08135	SE MANLEY PL	City of Bend	City Local	H09
06859	MANNA GRASS	Private	Rural Local	A04
07164	MANNING CT	Local Access Road	Rural Local	N07
03234	**MANZANITA CT**	**County**	**Rural Local**	**G11**
03612	**MANZANITA LN**	**County**	**Rural Local**	**I08**
02162	NW MAPLE AVE	City of Redmond	City Arterial	C10, C11
02162	**NW MAPLE AVE**	**County**	**Rural Arterial**	**C10**

ROAD #	NAME	OWNER	CLASSIFICATION	MAP(S)
02162	NW MAPLE AVE	County	Urban Arterial	C10
06922	NE MAPLE AVE	Local Access Road	Rural Local	C11
06448	NW MAPLE CT	City of Redmond	City Local	C10
06440	NW MAPLE CT	City of Redmond	City Local	C11
06462	NW MAPLE CT	City of Redmond	City Local	C11
07668	MAPLE DR	Local Access Road	Rural Local	M06, M07
06118	NE MAPLE LN	City of Redmond	City Local	C11
06118	NW MAPLE LN	City of Redmond	City Local	C11
06458	NE MAPLE LEAF CT	City of Redmond	City Local	C11
06339	N MAPLE LN	City of Sisters	City Local	C06
02976	NW MAPLE LN	Local Access Road	Rural Local	C09
06455	NW MAPLE NUT CT	City of Redmond	City Local	C10
06314	NW MAPLE PL	City of Redmond	City Local	C10, C11
06492	NW MAPLE RIM CT	City of Redmond	City Local	C11
01180	N MAPLE ST	City of Sisters	City Local	C06
06944	S MAPLE ST	City of Sisters	City Local	C06
06456	NW MAPLE TREE CT	City of Redmond	City Local	C10
80187	SE MARBLE MOUNTAIN LN	City of Bend	City Local	H09
03308	MARE CT	County	Rural Local	H10
09662	NE MAREA DR	City of Bend	City Local	G09, G10
08691	MARGARET LN	Local Access Road	Rural Local	G10
06622	MARIA LN	Local Access Road	Rural Local	A07
08268	SW MARICOPA DR	City of Bend	City Local	H09
80009	MARIGOLD LN	Private	City Local	H09
09759	MARINER DR	City of Bend	City Local	G09
08131	NE MARION PL	City of Bend	City Local	G09
01235	MARIPOSA LN	County	Rural Local	E08
06430	SW MARIPOSA LP	Private	City Local	C10
08846	NE MARK CT	City of Bend	City Local	G09
08352	NW MARKEN PL	City of Bend	City Local	G08
08353	NW MARKEN ST	City of Bend	City Local	G08
03061	MARLECE LN	City of Bend	City Local	H09
03432	MARLIN CT	City of Bend	City Local	G09
06505	MARMOTT LN	Local Access Road	Rural Local	B06
07795	MARSH HAWK RD	Local Access Road	Rural Local	L07
09333	MARSH ORCHID DR	City of Bend	City Local	G09
01139	MARSH RD	County	Rural Local	E09
08125	NE MARSHALL AVE	City of Bend	City Local	G09
80292	SW MARSHMALLOW PL	City of Bend	City Local	H08
80292	SW MARSHMALLOW PL	Private	City Local	H08
03269	MARTEE LN	County	Rural Local	G10
07819	MARTEN LN	Local Access Road	Rural Local	M06
06759	MARTINGALE	Private	Rural Local	C05
03117	MARTINGALE CIR	County	Rural Local	G08
09699	NE MARY ROSE PL	City of Bend	City Local	G09
03316	MARY WAY	City of Bend	City Local	G09
80066	NE MARYS GRACE LN	City of Bend	City Local	G09
07971	MASHIE LN	Private	Rural Local	K07
09350	NE MASON RD	City of Bend	City Local	H10
09289	NW MASSEY DR	Private	City Local	G08
80269	NW MASSEY DR	Private	City Local	G08
70006	MASTEN MILL DR	City of La Pine	City Local	O06
04104	MASTEN RD	County	Rural Collector	P04, P05, P06
03136	MATHERS RD	County	Rural Local	G09
08124	NE MATSON RD	City of Bend	City Local	H09
80326	SE MATTHEW ST	City of Bend	City Local	H09
07573	MAURY MOUNTAIN LN	Private	Rural Local	K07
03455	MAVERICK CT	County	Rural Local	G11
03454	MAVERICK LN	County	Rural Local	G11
03380	MAYBERRY CT	City of Bend	City Local	I09
80333	NW MAYER PL	City of Bend	City Local	G08
07818	MAYFIELD DR	Local Access Road	Rural Local	M06
08956	NE MAYS AVE	City of Bend	City Local	G09
09939	MAZAMA PL	City of Bend	City Local	I09
01121	MCALLISTER RD	County	Rural Local	A04
08692	MCARDLE RD	Local Access Road	Rural Local	H10
02991	SE MCCAFFERY RD	BLM	Rural Local	D11
02991	SE MCCAFFERY RD	County	Rural Local	D11
08114	NW MCCANN AVE	City of Bend	City Local	H09
08129	NE MCCARTNEY DR	City of Bend	City Local	H09
08926	MCCLAIN DR	City of Bend	City Local	G08

ROAD #	NAME	OWNER	CLASSIFICATION	MAP(S)
08926	MCCLAIN DR	Local Access Road	Rural Local	G08
80059	NW MCCLELLAN LN	Private	City Local	H09
03003	MCCLELLAN RD	City of Bend	City Local	H09
04534	**MCCLINTOCK PL**	**County**	**City Local**	**O06**
08590	MCCONNELL DR	Private	Rural Local	D09
09153	NW MCCOOK CT	City of Bend	City Local	G09
09229	NW MCCREADY DR	Private	City Local	G08
09415	NW MCDERMOTT PL	Private	City Local	G08
03170	**MCGILVRAY RD**	**County**	**Rural Local**	**H10**
03170	**MCGILVRAY RD**	**County**	**Rural Local**	**I10**
03171	**MCGRATH RD**	**County**	**Rural Collector**	**F10, G10, G11**
03171	**MCGRATH RD**	**County**	**Rural Local**	**F10**
08120	NW MCKAY AVE	City of Bend	City Local	H09
06623	MCKENZIE CANYON RD	Local Access Road	Rural Local	B08
06623	MCKENZIE CANYON RD	Private	Rural Local	B07, B08
07564	MCKENZIE LN	Private	Rural Local	K07
06843	MCKENZIE RD	Other	Rural Local	C05
06843	MCKENZIE RD	Private	Rural Local	C05
08138	SE MCKINLEY AVE	City of Bend	City Local	H09
08406	SW MCKINLEY AVE	City of Bend	City Local	H09
01126	W MCKINNEY BUTTE RD	City of Sisters	City Local	C05
06549	MCKINNEY RANCH RD	City of Sisters	City Local	C05
06549	MCKINNEY RANCH RD	Private	Rural Local	C05
08116	NE MCLAUGHLIN PL	City of Bend	City Local	H09
03013	MCMULLIN DR	City of Bend	City Local	H09
09903	NW MCNEAL WAY	City of Bend	City Local	G08
06573	MCSWAIN DR	Local Access Road	Rural Local	B07
03188	**MCUNE RD**	**County**	**Rural Local**	**F12**
03188	**MCUNE RD**	**County**	**Rural Local**	**F13**
02120	**SW MCVEY AVE**	**County**	**Rural Local**	**D09, D10**
80267	MEADOW CAMP LP	Private	City Local	H08
09569	NW MEADOW CT	City of Bend	City Local	G08
06760	MEADOW GRASS CIR	Private	Rural Local	A04
07970	MEADOW HOUSE CT	Private	Rural Local	K07
07969	MEADOW HOUSE LOOP	Private	Rural Local	K07
90039	MEADOW LN	Private	City Local	C05
08128	NE MEADOW LN	City of Bend	City Local	G09
02148	SW MEADOW LN	City of Redmond	City Local	D10
03146	**MEADOW LN**	**County**	**Rural Local**	**F09**
04110	**MEADOW LN**	**County**	**Rural Local**	**N06**
04110	MEADOW LN	Local Access Road	Rural Local	N06
07449	MEADOW RD	Private	Rural Local	K07
06654	MEADOW VIEW LN	Local Access Road	Rural Local	B06
06853	MEADOW VIEW RD	Local Access Road	Rural Local	B06
07450	MEADOW WAY	Local Access Road	Rural Local	L07
07450	MEADOW WAY	Undeveloped Right-of-Way	Unkown	L07
02209	SW MEADOWBROOK DR	City of Redmond	City Local	D10
09467	MEADOWBROOK DR	Private	City Local	H08
07451	MEADOWLARK LN	Private	Rural Local	K07
80273	SE MEADOWSWEET DR	City of Bend	City Local	H09
08340	NE MEDICAL CENTER DR	City of Bend	City Local	G09
08340	NE MEDICAL CENTER DR	Private	City Local	G09
03395	**MEDICINE HAT LN**	**County**	**Rural Local**	**I10**
07959	MEDILL CT	City of La Pine	City Local	N06
80215	MEEKS CUTOFF RD	Private	Rural Local	H08
80324	MEEKS RIM DR	Private	Rural Local	H08
80103	MEEKS TRL	Private	Rural Local	H08
08642	MEERKAT	City of Bend	City Local	G09
80023	MEGAN CT	City of Bend	City Local	H09
80307	NW MEHAMA CT	City of Bend	City Local	G08
80035	MEHAMA DR	City of Bend	City Local	G08
80035	MEHAMA DR	Private	Rural Local	G08
09225	NW MEISSNER CT	City of Bend	City Local	G09
08113	NE MEISTER PL	City of Bend	City Local	H09
03342	MEL CT	City of Bend	City Local	H09
08464	NW MELDRUM CT	City of Bend	City Local	G08
03488	**MELINDA CT**	**County**	**Rural Local**	**F10**
03056	MELODY LN	City of Bend	City Local	H08
08897	NW MELVELLE DR	Private	City Local	G08
07983	MEMORIAL LN	City of La Pine	City Local	O06
04513	**MEMORIAL LN**	**County**	**City Local**	**O06**

ROAD #	NAME	OWNER	CLASSIFICATION	MAP(S)
09457	NE MENDENHALL DR	City of Bend	City Local	G10
06845	MENTHA	Private	Rural Local	A04
07452	MERCED RD	Local Access Road	Rural Local	L06
09414	NW MERCHANT WAY	City of Bend	City Local	G09
03374	MERCURY PL	City of Bend	City Local	G09
07663	MERGANSER CT	Local Access Road	Rural Local	L07
07602	MERGANSER DR	Local Access Road	Rural Local	L06, L07
80228	NE MERIDIAN PL	City of Bend	City Local	G09
80228	NE MERIDIAN PL	Private	City Local	G09
08727	NW MERIWETHER PL	City of Bend	City Local	G08, H08
06883	MERLIN DR	Private	Rural Local	C09
09532	NW MERLOT LN	City of Bend	City Local	G08
08718	MERRIEWOOD CT	Private	City Local	H09
08713	MERRIEWOOD LN	Private	City Local	H09
05111	**MERRILL RD**	**County**	**Rural Local**	**K15, K16, K17, K18, K19, K20, K21, K22**
03548	MERRITT CT	City of Bend	City Local	H09
09410	NW MERVIN SAMPELS RD	City of Bend	City Local	G09
08911	NE MESA CT	City of Bend	City Local	G09
06154	NW MESA LN	Local Access Road	Rural Local	A09
09913	NW MESA VERDE CT	City of Bend	City Local	G09
09912	NW MESA VERDE PL	City of Bend	City Local	G09
06093	SW MESA WAY	Local Access Road	Rural Local	D10
07060	MESQUITE	Private	Rural Local	O05
07163	METE CT	Local Access Road	Rural Local	N07
07160	METE RD	Local Access Road	Rural Local	N07
04155	**METEOR DR**	**County**	**Rural Local**	**L07**
09232	NW METKE PL	City of Bend	City Local	G08
02358	SW METOLIUS AVE	City of Redmond	City Local	C10, C11
02358	SW METOLIUS AVE	Local Access Road	Rural Local	C10
06424	SW METOLIUS CT	City of Redmond	City Local	C10
08986	METOLIUS DR	City of Bend	City Collector	H08
03611	**NW METOLIUS DR**	**County**	**Urban Collector**	**H08**
02998	SW METOLIUS MEADOW CT	City of Redmond	City Local	C10
06347	SW METOLIUS PL	City of Redmond	City Local	C10
06428	SW METOLIUS PL	City of Redmond	City Local	C10
09138	MEULINK DR	Local Access Road	Rural Local	I08
08032	MEYER DR	City of Bend	City Local	H09
07672	MICHAEL WAY	Undeveloped Right-of-Way	Unkown	L07
07002	MICKLE LN	Local Access Road	Rural Local	O06
80088	MICKS WAY	Private	City Local	H09
03122	**MIDAY WAY**	**County**	**Rural Local**	**F09**
80061	MILES CT	City of Bend	City Local	H09
80114	MILESTONE DR	City of Bend	City Local	G09
04153	**MILKY WAY**	**County**	**Rural Local**	**L06**
09552	SW MILL A DR	Private	City Local	H09
09705	SW MILL POND PL	City of Bend	City Local	H09
09897	MILL RD	Local Access Road	Rural Local	H06
09809	MILL TERRACE PL	City of Bend	City Local	H09
80019	SW MILLBROOK LN	City of Bend	City Local	H09
80052	SW MILLCREST PL	City of Bend	City Local	H09
08109	SE MILLER AVE	City of Bend	City Local	H09
09730	NE MILLTOWN LN	Private	City Local	G09
09362	SW MILLVIEW WAY	Private	City Local	H09
03064	MILO AVE	City of Bend	City Local	H09
09155	NW MILTON CT	City of Bend	City Local	G09
08112	NW MILWAUKEE AVE	City of Bend	City Local	G08, G09
09673	MIMOSA DR	City of Bend	City Local	G09
08123	SE MINAM AVE	City of Bend	City Local	H09
09139	MINARET CIR	Private	City Local	H08
08693	MINI LN	Local Access Road	Rural Local	I09
07601	MINK CT	Local Access Road	Rural Local	M07
07455	MINK LN	Private	Rural Local	K07
08117	NW MINNESOTA AVE	City of Bend	City Local	H09
08782	MINNETONKA CIR	Local Access Road	Rural Local	I08
03023	**MINNETONKA LN**	**County**	**Rural Collector**	**I08**
03023	**MINNETONKA LN**	**County**	**Rural Local**	**I08**
09029	MIRA CIR	Private	Rural Local	F09
09996	MIRAMAR DR	Private	City Local	H09
09980	MIRROR LAKE PL	Private	City Local	H08

ROAD #	NAME	OWNER	CLASSIFICATION	MAP(S)
09054	MISSION RIDGE	Private	City Local	I09
08387	NE MISTLETOE CT	City of Bend	City Local	G09
80004	MISTRAL LN	City of Bend	City Local	G09
03478	MISTY LN	City of Bend	City Local	H09
07005	MITCHELL RD	Local Access Road	Rural Local	O05
04520	MITTS WAY	City of La Pine	City Local	O06
04520	**MITTS WAY**	**County**	**City Local**	**O06**
01103	**MOCK RD**	**County**	**Rural Local**	**F08**
90029	MOCK RD	Local Access Road	Rural Local	F08
07830	MOCKINGBIRD LN	Private	Rural Local	L07
06999	NE MODOC CT	Private	City Local	C11
08968	MODOC LN	Private	Rural Local	H10
07648	MODOC LN	Private	Rural Local	K07
05107	**MOFFITT RD**	**County**	**Rural Local**	**L16, L17, M16, N16**
03598	**MOHAWK CIR**	**County**	**Rural Local**	**I08**
03597	**MOHAWK RD**	**County**	**Rural Local**	**I08**
06761	MONITA	Private	Rural Local	A04
06434	SW MONKSWOOD LN	Private	City Local	C10
08933	MONROE LN	City of Bend	City Local	G09
07006	MONTANA PL	Local Access Road	Rural Local	N06
09514	MONTANA WAY	City of Bend	City Local	G09
03242	**MONTARA DR**	**County**	**Rural Local**	**G10**
08220	NE MONTE VISTA LN	City of Bend	City Local	G10
08373	NE MONTEREY AVE	City of Bend	City Local	G09
80195	NW MONTEREY MEWS	Private	Rural Local	G08
09356	NW MONTEREY PINES DR	City of Bend	City Local	G08
02276	**NE MONTGOMERY AVE**	**County**	**Rural Local**	**B11**
06155	NW MONTGOMERY AVE	Local Access Road	Rural Local	B10
02224	**NW MONTGOMERY DR**	**County**	**Rural Local**	**B10**
05112	MONTGOMERY RD	BLM	Rural Local	K21
05112	**MONTGOMERY RD**	**County**	**Rural Local**	**M21**
08649	MONTICELLO DR	City of Bend	City Local	G09
80047	SW MONTROSE PASS ST	City of Bend	City Local	H08
09375	MOON MOUNTAIN CT	Private	City Local	H08
08374	NE MOONGLOW CT	City of Bend	City Local	G09
09046	MOONLIGHT CT	Private	Rural Local	I09
08835	NE MOONLIGHT DR	City of Bend	City Local	G09
03125	MOONSTONE LN	City of Bend	City Local	G09
08463	NW MOORE CT	City of Bend	City Local	G08
08694	MOORMAN LN	Local Access Road	Rural Local	F07, F08
08694	MOORMAN LN	Private	Rural Local	E08
08269	SE MOORWOOD CT	City of Bend	City Local	H09
07456	MOOSE DR	Local Access Road	Rural Local	M06
07007	MOOSE RD	Local Access Road	Rural Local	O06
08902	MORAINE CT	Private	City Local	H08
09256	NW MORELOCK CT	City of Bend	City Local	G09
80352	NE MORENO PL	City of Bend	City Local	G10
09646	MORGAN LOOP	City of Bend	City Local	G09
02431	**MORNING GLORY DR**	**County**	**Rural Local**	**B11**
09969	MORNING TIDE PL	City of Bend	City Local	H09
03448	MORNINGSTAR CT	City of Bend	City Local	G09
03449	MORNINGSTAR DR	City of Bend	City Local	G09
09985	NW MORNINGWOOD CT	City of Bend	City Local	G08
09756	NW MORNINGWOOD WAY	City of Bend	City Local	G08
03169	**MORRILL RD**	**County**	**Rural Collector**	**F10**
03169	**MORRILL RD**	**County**	**Rural Local**	**F10, F11, F12**
03169	MORRILL RD	Local Access Road	Rural Local	F12
09286	NW MORRIS CT	Private	City Local	G08
04193	**MORSON ST**	**County**	**City Local**	**O06**
08270	SE MORTON CT	City of Bend	City Local	H09
07008	MOSS RD	Local Access Road	Rural Local	P04
06484	MOSS ROCK DR	Private	Rural Local	E11
09478	MOUNT CHARITY WAY	Private	City Local	H09
09477	MOUNT FAITH PL	Private	City Local	H09
09476	MOUNT HOPE LN	Private	City Local	H09
08822	MOUNTAIN BREEZES CT	Private	Rural Local	H10
06763	MOUNTAIN CLOVER	Private	Rural Local	A04
07458	MOUNTAIN GOAT LN	Local Access Road	Rural Local	M06
09371	MOUNTAIN HIGH DR	Private	City Local	I09

ROAD #	NAME	OWNER	CLASSIFICATION	MAP(S)
09101	MOUNTAIN HIGH LOOP	Private	City Local	I09
06764	MOUNTAIN LAUREL	Private	Rural Local	A04
09981	MOUNTAIN OAK LN	Private	City Local	G09
70001	MOUNTAIN PINE ST	City of La Pine	City Local	O06
06265	MOUNTAIN QUAIL DR	Private	Rural Local	D09
06265	MOUNTAIN QUAIL DR	Private	Rural Local	D10
06801	MOUNTAIN ROSE	Private	Rural Local	A04
07459	MOUNTAIN SHEEP LN	Local Access Road	Rural Local	M06
07598	MOUNTAIN VIEW CT	Local Access Road	Rural Local	M05
03145	**MOUNTAIN VIEW DR**	**County**	**Rural Local**	**F09**
07807	MOUNTAIN VIEW LN	Local Access Road	Rural Local	N06
07011	MOUNTAIN VIEW LN	Private	Rural Local	K07
06836	MOUNTAIN VIEW LOOP	Private	Rural Local	C05
01226	**MOUNTAIN VIEW RD**	**County**	**Rural Local**	**B06, B07**
01226	MOUNTAIN VIEW RD	Local Access Road	Rural Local	A07, B06, B07
08960	NE MOUNTAIN WILLOW	City of Bend	City Local	G09
03128	MOUNTAINEER WAY	City of Bend	City Local	H08
06886	MOURNING DOVE CT	Private	Rural Local	C09
07009	MOWICH LN	Local Access Road	Rural Local	O05
09099	MOWITCH DR	Private	City Local	H09
07620	MT ADAMS LN	Private	Rural Local	K07
08962	MT BACHELOR CT	Private	City Local	H08
09140	MT BACHELOR DR	City of Bend	City Local	H08
09140	MT BACHELOR DR	Private	City Local	H08
07621	MT BAKER LN	Private	Rural Local	K07
09754	MT HOOD DR	Private	City Local	G08
07457	MT HOOD LN	Private	Rural Local	K07
09850	MT HOOD PL	Private	City Local	G08
09653	MT JEFFERSON DR	City of Bend	City Local	G08
09653	MT JEFFERSON DR	Private	City Local	G08
09753	MT MCLOUGHLIN LN	Private	City Local	G08
07622	MT RAINIER LN	Private	Rural Local	K07
07568	MT ROSE LN	Private	Rural Local	K07
03957	MT SHASTA CT	Private	City Local	G08
09752	MT SHASTA DR	Private	City Local	G08
07623	MT ST HELENS LN	Private	Rural Local	K07
03958	MT THIELSEN DR	City of Bend	City Local	G08
03958	MT THIELSEN DR	Private	City Local	G08
03443	MT VISTA DR	City of Bend	City Local	H09
03541	MT WASHINGTON DR	City of Bend	City Arterial	G08, G09, H08
08076	NW MUELLER AVE	City of Bend	City Local	H09
07374	MUGHO LN	Private	Rural Local	K07
07704	MUIR CT	Private	Rural Local	K07
07703	MUIR LN	Private	Rural Local	K07
07375	MULE DEER LN	Local Access Road	Rural Local	M06
06806	MULES EAR	Private	Rural Local	A04
06765	MULLEIN	Private	Rural Local	A04
07624	MULLIGAN LN	Private	Rural Local	K07
09102	MULTIPOR	Private	City Local	I09
07597	MUNSON ST	Local Access Road	Rural Local	M06
03187	MURPHY RD	City of Bend	City Collector	H08
03187	MURPHY RD	City of Bend	City Collector	H09
03231	MURRAY RD	City of Bend	City Local	G09
06970	MURRELET DR	Private	Rural Local	C09, D09
07035	MURRY DR	City of La Pine	City Local	N06
70007	MUSKET DR	City of La Pine	City Local	O06
07376	MUSKRAT LN	Private	Rural Local	K07
03457	**MUSTANG CT**	**County**	**Rural Local**	**G11**
01233	**MUSTANG DR**	**County**	**Rural Local**	**B07**
03274	MUSTANG PL	City of Bend	City Local	H09
01240	**MUSTANG PL**	**County**	**Rural Local**	**B07**
03456	**MUSTANG RD**	**County**	**Rural Local**	**G11**
80014	MUTT CT	City of Bend	City Local	G09
03527	MYRTLEWOOD ST	City of Bend	City Local	H09
09429	NANCY WAY	City of Bend	City Local	H08
06157	NW NARCISSA CT	Local Access Road	Rural Local	A10
06158	NW NARCISSA LN	Local Access Road	Rural Local	A10
80164	SE NARNIA PL	City of Bend	City Local	H09
80317	NARV LN	Local Access Road	Rural Local	G13
07951	NASH CT	City of La Pine	City Local	O06
08072	NW NASHVILLE AVE	City of Bend	City Local	G09

ROAD #	NAME	OWNER	CLASSIFICATION	MAP(S)
03481	NASU PARK LOOP	City of Bend	City Local	G09
03482	NASU PL	City of Bend	City Local	G09
08451	NE NATES PL	City of Bend	City Local	H09
09245	NE NATHAN DR	City of Bend	City Local	G09
06574	NATIONAL FOREST LN	Local Access Road	Rural Local	B05
07036	NATIONAL RD	Local Access Road	Rural Local	O05
07159	NATOMA CT	Local Access Road	Rural Local	N07
06998	NE NAVAHO CT	Private	City Local	C11
03030	**NAVAJO CIR**	**County**	**Rural Local**	**I08**
03020	**NAVAJO RD**	**County**	**Rural Local**	**I08**
09123	NAWADAHA WAY	Private	City Local	H09
03532	NEENER RD	Local Access Road	Rural Local	H11, I11
03173	NE NEFF RD	City of Bend	City Arterial	G09, G10
03173	**NE NEFF RD**	**County**	**Rural Arterial**	**G10**
06439	NW NEGUS LN	City of Redmond	City Local	C11
06391	NE NEGUS LOOP	City of Redmond	City Local	C11
06903	NE NEGUS PL	City of Redmond	City Local	C11
06432	NW NEGUS PL	City of Redmond	City Local	C11
02195	NE NEGUS WAY	City of Redmond	City Arterial	C11
02195	**NE NEGUS WAY**	**County**	**Rural Collector**	**C11**
09224	NEIGHBORS DR	Private	Rural Local	H10
08180	NE NEIL WAY	City of Bend	City Local	G09
03337	NELS ANDERSON PL	City of Bend	City Local	G09
03204	NELS ANDERSON RD	City of Bend	City Local	G09
03609	**NELSON PL**	**County**	**Rural Local**	**G10**
03213	**NELSON RD**	**County**	**Rural Collector**	**G10, G11**
03213	**NELSON RD**	**County**	**Rural Local**	**G10**
05121	**NERSHALL RD**	**County**	**Rural Local**	**O17, O18, O19, O20, O21**
07680	NEST PINE DR	Private	Rural Local	K07, L07
06328	S NEW MOON CT	City of Sisters	City Local	C05
03341	NEWBEDFORD CIR	City of Bend	City Local	I09
02357	SW NEWBERRY AVE	City of Redmond	City Local	C10, C11
06425	SW NEWBERRY AVE	City of Redmond	City Local	D10
03289	NEWBERRY DR	City of Bend	City Local	H09
07625	NEWBERRY LN	Private	Rural Local	K07
60107	SW NEWBERRY LP	City of Redmond	City Local	C10
04190	**NEWBERRY RD**	**County**	**Rural Local**	**N07**
03340	NEWCASTLE DR	City of Bend	City Local	I09
01135	**NEWCOMB RD**	**County**	**Rural Local**	**E09**
06201	NW NEWELL AVE	Local Access Road	Rural Local	B11
80003	NEWHALL PL	City of Bend	City Local	G09
08078	NEWPORT AVE	City of Bend	City Arterial	G08
08078	NW NEWPORT AVE	City of Bend	City Arterial	G08
08078	NEWPORT AVE	City of Bend	City Arterial	G09
08078	NW NEWPORT AVE	City of Bend	City Arterial	G09
08918	NW NEWPORT HILLS DR	City of Bend	City Local	G08
08695	NEWS LN	Private	City Local	H09
05106	**NEWT MORRIS RD**	**County**	**Rural Local**	**K15, L15**
06305	NE NEZ PERCE CT	Private	City Local	C11
09904	NIAGARA CT	City of Bend	City Local	H08
06977	NIAGARA FALLS DR	Private	Rural Local	C09
06287	NW NICKERNUT AVE	City of Redmond	City Local	C10, C11
06939	NE NICKERNUT AVE	City of Redmond	City Local	C11
06287	NW NICKERNUT AVE	Local Access Road	Rural Local	C10
06441	NW NICKERNUT CT	City of Redmond	City Local	C10, C11
60130	NE NICKERNUT LN	City of Redmond	City Local	C11
06906	NE NICKERNUT PL	City of Redmond	City Local	C11
06490	NW NICKERNUT PL	Private	City Local	C11
06905	NICKLAUS DR	Private	Rural Local	E11
03483	NICOLE CT	City of Bend	City Local	G09
09387	NE NICOLETTE DR	City of Bend	City Local	G09
09217	NW NIGHTFALL CIR	City of Bend	City Local	G08
06092	SW NIGHTHAWK AVE	Local Access Road	Rural Local	D10
09103	NIGHTHAWK RD	Local Access Road	Rural Local	I10
08932	NE NIKKI CT	City of Bend	City Local	G09
80346	SE NINA AVE	City of Bend	City Local	H09
06766	NINE BARK	Private	Rural Local	A04
08646	NINO CT	Local Access Road	Rural Local	F10
09104	NISIKA CT	Private	City Local	H09

ROAD #	NAME	OWNER	CLASSIFICATION	MAP(S)
07059	NOBLE FIR	Private	Rural Local	O05
08362	NOE DR	City of Bend	City Local	G09
08011	NOE ST	City of Bend	City Local	G09
08763	NOKES PL	City of Bend	City Local	F09
80141	NOLAN CT	City of Bend	City Local	G10
80140	NOLAN ST	City of Bend	City Local	G10
06410	NONAME ROAD 19	Unknown	Unkown	B11
90097	NONAME RD 41	Local Access Road	Urban Local	H09
07886	NONAME ROAD 8	Unknown	City Local	N06
80144	NORDEEN WAY	Private	City Local	G08
08355	NW NORDIC AVE	City of Bend	City Local	G08
02214	**NW NORSE DR**	**County**	**Rural Local**	**C10**
08028	NE NORTH CIVET CT	City of Bend	City Local	G09
07492	NORTH COURSE LN	Private	Rural Local	K07
04114	**NORTH DR**	**County**	**Rural Local**	**N06**
04114	NORTH DR	Local Access Road	Rural Local	N06
07626	NORTH IMNAHA RD	Private	Rural Local	K07
08190	NE NORTH PILOT BUTTE DR	City of Bend	City Local	G09
07575	NORTH PONDEROSA RD	Private	Rural Local	K07
09034	NORTH STAR CIR	Private	Rural Local	F09
09028	NORTH STAR WAY	Private	Rural Local	F09
08437	NORTHCLIFF	Private	City Local	G09
80285	NORTHERN ESTATES LANE	Local Access Road	Rural Local	F09
04172	**NORTHRIDGE DR**	**County**	**Rural Local**	**M06**
08136	NE NORTHVIEW DR	City of Bend	City Local	G09
02178	NORTHWEST WAY	City of Redmond	City Arterial	C10
02178	NORTHWEST WAY	City of Redmond	Rural Arterial	C10
02178	**NORTHWEST WAY**	**County**	**Rural Arterial**	**C10**
02178	**NORTHWEST WAY**	**County**	**Rural Collector**	**B10, C10**
02178	**NORTHWEST WAY**	**County**	**Rural Local**	**B10**
04134	**NORTHWOOD DR**	**County**	**Rural Local**	**N06**
08271	NE NORTON AVE	City of Bend	City Local	G09
08407	NW NORTON AVE	City of Bend	City Local	G09
07379	NORWALK RD	Local Access Road	Rural Local	L06
08513	NOTCH RAPID CT	Private	City Local	H08
09635	NE NOVA LOOP	City of Bend	City Local	G09
03034	NUGGET AVE	City of Bend	City Local	H08, I08
03038	NUGGET PL	City of Bend	City Local	H08
06894	NUTCRACKER DR	Private	Rural Local	C09
06851	NUTHATCH LN	Private	Rural Local	B06
07676	NUTHATCH WAY	Local Access Road	Rural Local	P05
08943	NE NUTTAIL CT	City of Bend	City Local	G09
80256	NW VIA SAN MARCO	Private	City Local	G09
03102	O B RILEY RD	City of Bend	City Arterial	G09
03102	O B RILEY RD	City of Bend	City Collector	G09
03102	**O B RILEY RD**	**County**	**Rural Collector**	**F08, F09**
03102	**O B RILEY RD**	**County**	**Urban Arterial**	**G09**
03102	**O B RILEY RD**	**County**	**Urban Collector**	**F09, G09**
02215	NW OAK AVE	City of Redmond	City Local	C10, C11
02215	**NW OAK AVE**	**County**	**Rural Local**	**C09, C10**
60096	OAK AVE	City of Redmond	City Local	C11
60129	NE OAK CT	City of Redmond	City Local	C11
06028	NW OAK CT	City of Redmond	City Local	C10
07037	OAK DR	City of La Pine	City Local	N06
06952	NW OAK LN	City of Redmond	City Local	C11
02268	**NW OAK LN**	**County**	**Rural Local**	**C09**
06940	NE OAK PL	City of Redmond	City Local	C11
06889	NW OAK PL	City of Redmond	City Local	C11
60095	OAK PL	City of Redmond	City Local	C11
06534	N OAK ST	City of Sisters	City Local	C05
01190	S OAK ST	City of Sisters	City Local	C05
60044	NW OAK TREE LN	City of Redmond	City Local	C11
08031	NE OAKLEY CT	City of Bend	City Local	G09
07380	OAKMONT LN	Private	Rural Local	K07
04535	**OAKRIDGE PL**	**County**	**City Local**	**O06**
80363	NE OAKSIDE LP	City of Bend	City Local	G10
09469	OAKVIEW DR	City of Bend	City Local	G09, G10
09141	OAKWOOD PL	City of Bend	City Local	H08
02435	**NW OASIS DR**	**County**	**Rural Local**	**C09**
02436	**NW OASIS LN**	**County**	**Rural Local**	**C09**
09858	OASIS PL	Private	City Local	H08

ROAD #	NAME	OWNER	CLASSIFICATION	MAP(S)
03193	OBERNOLTE RD	County	Rural Local	H12
03411	OBIE WAY	City of Bend	City Local	G09
08719	NW OBRIEN CT	City of Bend	City Local	G08
02115	SW OBSIDIAN AVE	City of Redmond	City Collector	D10, D11
02115	SW OBSIDIAN AVE	City of Redmond	City Local	D10
02115	SW OBSIDIAN AVE	County	Rural Collector	D10
03290	OBSIDIAN AVE	County	Rural Local	H10
60081	SW OBSIDIAN CT	City of Redmond	City Local	D10
06086	SW OBSIDIAN LN	City of Redmond	City Local	D10
60104	OBSIDIAN PL	City of Redmond	City Local	D10
03582	OBSIDIAN RD	County	Rural Local	I08
09960	OCEANSPRAY WAY	City of Bend	City Local	H08
08786	OCHOCO CIR	Local Access Road	Rural Local	I08
08187	NE OCKER DR	City of Bend	City Local	G09
80022	OCONNOR WAY	City of Bend	City Local	H09, H10
09448	ODELL LAKE DR	Private	City Local	H08
02286	NW ODEM AVE	County	Rural Collector	B10
02286	NW ODEM AVE	County	Rural Collector	B11
02403	SW ODEM MEDO RD	City of Redmond	City Collector	D11
02400	SE ODEM MEDO RD	City of Redmond	City Local	D11
06162	NW ODIN FALLS WAY	Local Access Road	Rural Local	B10
08067	NW OGDEN AVE	City of Bend	City Local	G08, G09
03174	OGLES RD	County	Rural Local	G13
03396	OKANAGAN LN	County	Rural Local	I10
09339	NW OKANE CT	City of Bend	City Local	G08
06934	OLD BARN CT	Local Access Road	Rural Local	B06
02156	OLD BEND REDMOND HWY	County	Rural Arterial	E09, F09
02156	OLD BEND REDMOND HWY	County	Rural Collector	F09
06575	OLD CORRAL LOOP	Private	Rural Local	B06
03294	OLD DESCHUTES RD	City of Bend	City Local	F09, G09
03294	OLD DESCHUTES RD	County	Rural Local	G09
03294	OLD DESCHUTES RD	Undeveloped Right-of-Way	Rural Local	G09
07984	OLD ICE CAVE RD	Private	Rural Local	P06
06627	OLD JUNIPER RD	Local Access Road	Rural Local	B06
04128	OLD MAIN CT	City of La Pine	City Local	O06
90009	OLD MILITARY DR	Private	Rural Local	B06
07003	OLD MILL RD	Local Access Road	Rural Local	N05
07003	OLD MILL RD	Local Access Road	Rural Local	N06
80212	OLD MURPHY RD	City of Bend	City Collector	H09
03306	OLD RED RD	County	Rural Local	H10
09326	OLD ROCK HOUSE RD	City of Bend	City Local	H09
07892	OLD STAGE RD	Local Access Road	Rural Local	N05
06576	OLD WAGON RD	Local Access Road	Rural Local	B05
06576	OLD WAGON RD	Private	Rural Local	B05, B06
07689	OLD WOOD RD	Local Access Road	Rural Local	L07
03292	OLIVIA CT	County	Rural Local	G11
07571	OLLALIE LN	Private	Rural Local	K07
08069	NE OLNEY AVE	City of Bend	City Arterial	G09
08408	NW OLNEY AVE	City of Bend	City Arterial	G09
09566	NE OLNEY CT	City of Bend	City Local	G09
09733	NW OLYMPIC CT	City of Bend	City Local	G09
07381	OLYMPIC LN	Private	Rural Local	K07
06628	OMAHA RD	Local Access Road	Rural Local	B06
06628	OMAHA RD	Private	Rural Local	B06
03412	OMER DR	City of Bend	City Local	G09
09335	NW ONEIL PL	City of Bend	City Local	G08
03088	ONYX ST	City of Bend	City Local	H08
03037	OPAL DR	City of Bend	City Local	H08
03581	OPAL LN	County	Rural Local	I08
02247	NW ORCHARD CT	County	Rural Local	A10
02248	NW ORCHARD DR	County	Rural Local	A10
80239	SE ORCHARD GRASS PL	City of Bend	City Local	H09
09572	NW ORDWAY AVE	City of Bend	City Local	G08
08056	NW OREGON AVE	City of Bend	City Collector	G09 H09
08056	NW OREGON AVE	City of Bend	City Local	G09
07589	OREGON LOOP	Private	Rural Local	K07
02417	ORIOLE LN	County	Rural Local	E09
03314	ORION DR	City of Bend	City Local	H09
03599	OSAGE RD	County	Rural Local	I08
07685	OSPREY CT	Local Access Road	Rural Local	L06
06266	OSPREY DR	Private	Rural Local	D10

ROAD #	NAME	OWNER	CLASSIFICATION	MAP(S)
09792	OSPREY NEST PL	City of Bend	City Local	H08
07684	OSPREY RD	Local Access Road	Rural Local	L06
80356	OSTROM DR	Private	Rural Local	G08
09490	NE OTELAH PL	Private	City Local	G09
04178	**OTTER DR**	**County**	**Rural Local**	**M06**
04178	**OTTER DR**	**County**	**Rural Local**	**N06**
07382	OTTER LN	Private	Rural Local	K07
08935	OTTER RUN LN	Private	Rural Local	F09
09709	SW OTTER WAY	Private	City Local	H09
09105	OUTBACK	Private	City Local	I09
80160	OUTCROP LN	City of Bend	City Local	F09
09543	NW OUTLOOK VISTA DR	City of Bend	City Local	H08
80221	OUTRIDER LOOP	Private	City Local	H08
03271	**OVER TREE RD**	**County**	**Rural Local**	**G09**
03433	OVER UNDER CT	City of Bend	City Local	G09
08447	NW OVERLOOK DR	City of Bend	City Local	G08
07383	OVERLOOK RD	Private	Rural Local	K07
09961	OVERTON PL	City of Bend	City Local	G09
08064	SW OVERTURF AVE	City of Bend	City Local	H08
08059	SW OVERTURF CT	City of Bend	City Local	H08
08592	OX SPUR CT	Local Access Road	Rural Local	D07
06769	OX YOKE	Private	Rural Local	B05
03291	**OXBOW LN**	**County**	**Rural Local**	**G11**
06247	OXBOW LOOP	Private	Rural Local	C09
07384	OXNARD RD	Local Access Road	Rural Local	L06
08946	NE PACIFIC CREST DR	City of Bend	City Local	G09
06550	PACIFIC CT	Private	Rural Local	B06
80284	PACIFIC HEIGHTS ROAD	Local Access Road	Rural Local	F08, F09
07056	PACIFIC WILLOW	Private	Rural Local	O05
08423	PADDLE CT	Private	City Local	H08
06577	PADDOCK GREEN	Local Access Road	Rural Local	B05
06578	PAINTBRUSH LN	Local Access Road	Rural Local	B05
09372	PAINTED RIDGE LOOP	Private	City Local	H08
03408	PAINTERS ST	City of Bend	City Local	G09
06995	NE PAIUTE CT	Private	City Local	C11
09398	SE PAIUTE WAY	City of Bend	City Local	H09
03978	NE PAKENHAM ST	City of Bend	City Local	G09, H09
08509	PALADIN DR	Local Access Road	Rural Local	D07
08070	NW PALISADES DR	City of Bend	City Local	G08
08535	PALLA LN	Private	Rural Local	G08
08535	PALLA LN	Unknown	Unkown	G08
09470	NE PALMER DR	City of Bend	City Local	G10
08272	SE PALMWOOD CT	City of Bend	City Local	H09
03466	**PALOMA DR**	**County**	**Rural Local**	**G10**
01229	**PALOMINO DR**	**County**	**Rural Local**	**B06**
07039	PAM LN	City of La Pine	City Local	N06
03073	PAM PL	City of Bend	City Local	H08
08066	NW PANAMA ST	City of Bend	City Local	G09
06770	PANNIER	Private	Rural Local	C05
09338	NW PANORAMA DR	City of Bend	City Local	G08
06638	PANORAMIC DR	Local Access Road	Rural Local	B06, C06
07386	PAPER BIRCH LN	Private	Rural Local	K07
01115	**PARADISE ALLEY**	**County**	**Rural Local**	**D07**
01115	PARADISE ALLEY	Local Access Road	Rural Local	D07
09461	PARAMOUNT DR	Private	City Local	F09
03206	PARELL RD	City of Bend	City Collector	H09, I09
09652	PARK COMMONS DR	City of Bend	City Local	G08
09652	PARK COMMONS DR	Private	City Local	G08
07040	PARK DR	Local Access Road	Rural Local	M05, M06
08065	NW PARK PL	City of Bend	City Local	H09
06495	E PARK PL	City of Sisters	City Local	C05
03084	PARK VISTA CIR	City of Bend	City Local	H08
03265	**PARK WAY**	**County**	**Rural Local**	**G10**
03415	**PARKER LN**	**County**	**Rural Local**	**G10**
07041	PARKER RD	Local Access Road	Rural Local	O05
06163	NW PARKEY DR	Local Access Road	Rural Local	A09
07387	PARKLAND LN	Private	Rural Local	K07
08471	NE PARKRIDGE DR	City of Bend	City Local	G09
06100	PARKS LOOP	Private	Rural Local	C09
06496	N PARKSIDE LN	City of Sisters	City Local	C05
09142	PARKSIDE PL	City of Bend	City Local	H09

ROAD #	NAME	OWNER	CLASSIFICATION	MAP(S)
08591	PARKVIEW CT	Private	City Local	G09
02337	SW PARKWAY DR	City of Redmond	City Local	C11
07042	PARKWAY DR	Local Access Road	Rural Local	N05, N06
07120	PARKWAY DR	Local Access Road	Rural Local	O06
08593	PARKWAY LN	Local Access Road	Rural Local	D07
08961	PARKWOOD CT	City of Bend	City Local	H08
03229	PARR LN	City of Bend	City Local	H09
06771	PARTRIDGE FOOT	Private	Rural Local	A04
07360	PASADENA RD	Local Access Road	Rural Local	L06
06772	PASQUE FLOWER	Private	Rural Local	A04
08375	NE PASTEUR CT	City of Bend	City Local	G09
07361	PATHFINDER LN	Private	Rural Local	K07
09816	PATRIOT LN	City of Bend	City Local	G09
09816	PATRIOT LN	Private	City Local	G09
08195	NE PATTERSON CIR	City of Bend	City Local	G09
09107	NE PAULA DR	City of Bend	City Local	G09, H09
07043	PAULINA AVE	Local Access Road	Rural Local	O05
04182	**PAULINA LAKE RD**	**County**	**Forest Highway**	**N07, N08, N09, N10, O07, O08, O09**
09108	PAULINA LN	Private	City Local	H09
07044	PAULINA VIEW RD	Other	Rural Local	N06
07044	PAULINA VIEW RD	Private	Rural Local	N06
08789	PAWNEE LN	Local Access Road	Rural Local	I08
08790	PAWNEE RD	Local Access Road	Rural Local	I08
07301	PEACHWOOD	Private	Rural Local	O05
03537	**PEACOCK LN**	**County**	**Rural Local**	**G10, G11**
09720	PEAK AVE	City of Bend	City Local	H09
09959	SW PEAK VIEW PL	Private	City Local	H09
09770	PEALE ST	City of Bend	City Local	G09
03255	**PEARL LN**	**County**	**Rural Local**	**G10**
08223	PECORARO LOOP	City of Bend	City Local	G09, G10
80024	PEE WEE CT	City of Bend	City Local	G08
03372	PEERLESS CT	City of Bend	City Local	G09
80289	PELICAN BUTTE PL	City of Bend	City Local	H09
09016	PELICAN DR	City of Bend	City Local	G09, G10
08434	SW PELTON PL	City of Bend	City Local	H09
08434	SW PELTON PL	Undeveloped Right-of-Way	City Local	H09
09483	NW PENCE LN	City of Bend	City Local	G08
04150	PENGRA ST	City of La Pine	City Local	O06
04150	**PENGRA ST**	**County**	**City Local**	**O06**
09932	PENHOLLOW LN	City of Bend	City Local	H09
08185	NE PENN AVE	City of Bend	City Arterial	G09
08185	NE PENN AVE	City of Bend	City Local	G09
08185	NE PENN AVE	Undeveloped Right-of-Way	City Local	G09
07158	PENNY CT	Local Access Road	Rural Local	N07
09583	PENNY LN	Other	Rural Local	E09
08472	PEONY PL	Private	Rural Local	H08
08633	NW PEOPLES CT	City of Bend	City Local	G08
07516	PEPPERMILL CIR	Private	Rural Local	K07
07513	PEPPERMILL CT	Private	Rural Local	K07
06374	SW PERIDOT AVE	City of Redmond	City Local	D10
01165	**PERIT HUNTINGTON RD**	**County**	**Urban Local**	**C06**
80166	NW PERLETTE	Private	Rural Local	H08
09907	NW PERLETTE LN	City of Bend	City Local	H08
03418	PERRIGAN DR	City of Bend	City Local	H09
02167	NW PERSHALL WAY	City of Redmond	Rural Collector	C11
02167	**NW PERSHALL WAY**	**County**	**Rural Collector**	**B10, B11, C11**
09233	NW PERSPECTIVE DR	City of Bend	City Local	G08
09233	NW PERSPECTIVE DR	Private	City Local	G08
03416	**PETERMAN LN**	**County**	**Rural Local**	**G10**
03416	PETERMAN LN	Local Access Road	Rural Local	G10
06869	PETERSON BURN RD	Other	Rural Local	C05, D05
01119	PETERSON RIDGE RD	Forest Service	Rural Local	D06
01119	PETERSON RIDGE RD	Local Access Road	Rural Local	D06
80349	NE PETROSA AVE	City of Bend	City Local	G10
03510	PETTIGREW CT	City of Bend	City Local	H09
03199	PETTIGREW RD	City of Bend	City Collector	H09
07510	PEYTON PL	Local Access Road	Rural Local	M06
09263	PHARAOH CT	City of Bend	City Local	G09
08193	NE PHEASANT CIR	City of Bend	City Local	G09

ROAD #	NAME	OWNER	CLASSIFICATION	MAP(S)
08197	NE PHEASANT CT	City of Bend	City Local	G09
08184	NE PHEASANT LN	City of Bend	City Local	G09
07986	PHILLIPS WAY	Private	Rural Local	P06
80025	SE PHILLY AVE	City of Bend	City Local	H09
09536	NW PHILS LOOP	City of Bend	City Local	H08
09536	NW PHILS LOOP	Private	City Local	H08
06438	SW PHLOX POND DR	Private	City Local	C10
06973	PHOEBE CT	Private	Rural Local	D09
09262	PHOENIX WAY	City of Bend	City Local	G09
09214	NW PICKETT CT	City of Bend	City Local	G08
80197	NW PIEDMONT CT	Private	City Local	G08
04102	**PIERCE RD**	**County**	**Rural Local**	**O05, O06**
09545	PIKES CT	City of Bend	City Local	G09
09321	NE PIKES PEAK RD	City of Bend	City Local	G09
09801	SE PILATUS LN	City of Bend	City Local	H09
09697	PILOT BUTTE RD	Other	City Local	G09, H09
06326	PILOT DR	Private	Rural Local	C05
06326	PILOT DR	Private	Rural Local	C06
09624	NW PILOT VIEW CT	City of Bend	City Local	G09
03027	**PIMA RD**	**County**	**Rural Collector**	**I08**
07363	PINE BOUGH LN	Private	Rural Local	K07
03011	PINE CONE DR	City of Bend	City Local	H08, H09
07364	PINE CONE LN	Private	Rural Local	K07
07999	PINE CREEK DR	City of La Pine	City Local	O06
07023	PINE CREST LN	Local Access Road	Rural Local	N06
07683	PINE CREST RD	Local Access Road	Rural Local	M05
07845	PINE CT	Local Access Road	Rural Local	O05
08791	PINE DR	City of Bend	City Local	H08
07025	PINE DR	City of La Pine	City Local	N06
07025	PINE DR	City of La Pine	City Local	O06
06630	PINE DR	Local Access Road	Rural Local	B06
07026	PINE DROP LN	Local Access Road	Rural Local	N06
04125	**PINE FOREST DR**	**County**	**Rural Local**	**N06, O06**
06631	PINE GLEN RD	Unknown	Unkown	B06
04174	**PINE GROVE RD**	**County**	**Rural Local**	**M06**
03130	PINE HOLLOW	City of Bend	City Local	H08
03114	**PINE KNOLL CIR**	**County**	**Rural Local**	**G08**
07116	PINE LN	Local Access Road	Rural Local	N06
08594	PINE LN	Private	Rural Local	F08, F09
07028	PINE LOOP DR	Local Access Road	Rural Local	O05
06340	S PINE MEADOW ST	City of Sisters	City Local	C05
07365	PINE MOUNTAIN LN	Private	Rural Local	K07
05105	**PINE MOUNTAIN RD**	**County**	**Rural Local**	**K14, L14**
05105	PINE MOUNTAIN RD	Forest Service	Rural Local	L14
07366	PINE NEEDLE LN	Private	Rural Local	K07
07029	PINE PL	City of La Pine	City Local	N06
06632	PINE RIDGE DR	Local Access Road	Rural Local	B06
06632	PINE RIDGE DR	Other	Rural Local	B06
07367	PINE RIDGE LN	Private	Rural Local	K07
06579	PINE RIDGE RD	Local Access Road	Rural Local	B06
06579	PINE RIDGE RD	Unknown	Unkown	B06
06535	N PINE ST	City of Sisters	City Collector	C05
01166	PINE ST	City of Sisters	City Collector	C05
01193	S PINE ST	City of Sisters	City Collector	C05
01166	**PINE ST**	**County**	**Rural Local**	**C05**
01166	PINE ST	Local Access Road	Rural Local	B05, C05
07030	PINE ST	Local Access Road	Rural Local	O05
80254	PINE TERRACE	City of Bend	City Local	G09
07031	PINE TREE DR	Local Access Road	Rural Local	N05
06665	PINE TREE LN	Local Access Road	Rural Local	C06
03248	**PINE VISTA DR**	**County**	**Rural Local**	**I09**
03033	PINEBROOK BLVD	City of Bend	City Local	H08, H09
08053	NW PINECREST CT	City of Bend	City Local	G09
07032	PINEDALE CT	Local Access Road	Rural Local	N05
03279	PINEHAVEN AVE	City of Bend	City Local	H09
01105	**PINEHURST RD**	**County**	**Rural Local**	**F08**
07678	PINEWOOD AVE	Local Access Road	Rural Local	L06, M06
08062	NE PINEWOOD DR	City of Bend	City Local	G09
08810	PINEWOOD RD	City of Bend	City Local	H09
06852	PINION JAY LN	Private	Rural Local	B06
07980	PINNACLE LN	Private	Rural Local	K07

ROAD #	NAME	OWNER	CLASSIFICATION	MAP(S)
08914	NE PINNACLE PL	City of Bend	City Local	G09
09798	NW PINOT CT	City of Bend	City Local	G08
07706	PINTAIL DR	Local Access Road	Rural Local	L06, L07
01231	**PINTO DR**	**County**	**Rural Local**	**B07**
01231	PINTO DR	Local Access Road	Rural Local	B07
06657	PINTO PL	Local Access Road	Rural Local	B07
07368	PIONEER LN	Private	Rural Local	K07
08696	PIONEER LOOP	Local Access Road	Rural Local	F10, G10
03230	PIPER DR	City of Bend	City Local	H09
07489	PITCH CT	Local Access Road	Rural Local	L06
07489	PITCH CT	Undeveloped Right-of-Way	Rural Local	L06
80345	NW PITTMAN PL	City of Bend	City Local	G08
03277	PITTS DR	City of Bend	City Local	H09
03593	**PIUTE CIR**	**County**	**Rural Local**	**I08**
06164	NW PLACER LN	Local Access Road	Rural Local	A09
08510	PLAINVIEW CT	Local Access Road	Rural Local	D07
07146	PLAINVIEW LN	Local Access Road	Rural Local	N06
01112	**PLAINVIEW RD**	**County**	**Rural Collector**	**D06, D07**
01112	**PLAINVIEW RD**	**County**	**Rural Local**	**D07**
09394	PLATEAU CT	City of Bend	City Local	G09
09257	PLATEAU DR	City of Bend	City Local	G09
03099	PLATINUM DR	City of Bend	City Local	H08
03540	PLATINUM WAY	City of Bend	City Local	H08
07147	PLEASANT ST	Local Access Road	Rural Local	N05
07850	PLEASANT VIEW CT	Local Access Road	Rural Local	M06
07369	PLOVER LN	Private	Rural Local	K07
03613	**POCAHONTAS LN**	**County**	**Rural Local**	**I08**
03613	POCAHONTAS LN	Local Access Road	Rural Local	I08
09341	POE SHOLES DR	City of Bend	City Local	G09
03149	**POHAKU RD**	**County**	**Rural Local**	**F09**
07148	POLAR RD	Local Access Road	Rural Local	O06
08273	SE POLARIS CT	City of Bend	City Local	H09
08356	NW POLARSTAR AVE	City of Bend	City Local	G08
06557	POLE CT	Private	Rural Local	C05
07370	POLE HOUSE LN	Private	Urban Local	K07
07149	POLE PINE RD	Local Access Road	Rural Local	N06
06775	POMMEL	Private	Rural Local	C05
09814	NW POMPY PL	City of Bend	City Local	G08
09865	POND MEADOW AVE	Private	City Local	H08, I08
08636	POND MEADOW CT	Private	City Local	H08, I08
06133	PONDEROSA	Private	Rural Local	A04
01175	**PONDEROSA CASCADE DR**	**County**	**Rural Local**	**D06, D07**
01175	PONDEROSA CASCADE DR	Local Access Road	Rural Local	D07
06582	PONDEROSA LN	Local Access Road	Rural Local	B05
01176	**PONDEROSA LOOP**	**County**	**Rural Local**	**D06**
07888	PONDEROSA LOOP	Private	Rural Local	O05
07371	PONDEROSA RD	Private	Rural Local	K07
03009	PONDEROSA ST	City of Bend	City Collector	H08, H09, I09
04133	**PONDEROSA WAY**	**County**	**Rural Local**	**N05**
04133	PONDEROSA WAY	Private	Rural Local	N05, O05
08595	PONY AVE	Local Access Road	Rural Local	E09
07372	PONY EXPRESS WAY	Private	Rural Local	L06
06330	PONY FALLS DR	Private	Rural Local	C09
02213	NW POPLAR AVE	City of Redmond	City Local	C10, C11
02213	**NW POPLAR AVE**	**County**	**Rural Local**	**C10**
60093	POPLAR AVE	City of Redmond	City Local	C11
02263	**NW POPLAR CT**	**County**	**Rural Local**	**C09**
02267	**NW POPLAR CT**	**County**	**Rural Local**	**C10**
02312	**NW POPLAR DR**	**County**	**Rural Local**	**C09**
02312	**POPLAR DR**	**County**	**Rural Local**	**C09**
02312	**NW POPLAR DR**	**County**	**Rural Local**	**C10**
60094	POPLAR LN	City of Redmond	City Local	C11
07628	POPLAR LOOP	Private	Rural Local	K07
06951	NW POPLAR PL	City of Redmond	City Local	C10, C11
03089	POPLAR ST	City of Bend	City Local	H08, H09
08467	POPPY PL	Private	City Local	H09
08757	PORCUPINE DR	City of Bend	City Local	H08, H09
09944	PORTER PL	City of Bend	City Local	H09
08071	NW PORTLAND AVE	City of Bend	City Collector	G08, G09
09349	NE POST AVE	City of Bend	City Local	H09, H10
80312	NW BROWNRIGG LN	City of Bend	City Local	G09

ROAD #	NAME	OWNER	CLASSIFICATION	MAP(S)
80312	NW POTTS CT	City of Bend	City Local	H08
02246	NW POVEY AVE	County	Rural Local	A10
09109	POWDER MOUNTAIN	Private	City Local	I09
03460	POWDERHORN DR	County	Rural Local	G10
03518	POWELL BUTTE HWY	County	Rural Arterial	E12, F11, F12, G10, G11, H10
09623	NW POWELL BUTTE LOOP	City of Bend	City Local	G09
07651	POWELL LN	Local Access Road	Rural Local	M06
07985	POWER LINE RD	Private	Rural Local	P06
09318	SW POWERHOUSE DR	Private	City Local	H09
03004	POWERS RD	City of Bend	City Arterial	H09
03004	POWERS RD	City of Bend	City Collector	H09
03004	POWERS RD	City of Bend	City Local	H08, H09
07150	PRADERA PL	Local Access Road	Rural Local	N05
07172	PRADO LN	Undeveloped Right-of-Way	Rural Local	O05
04144	PRAIRIE DR	County	Rural Collector	M06, M07, N07
06892	PRAIRIE FALCON DR	Private	Rural Local	D09
09612	NW PRAIRIE PL	City of Bend	City Local	G09
04161	PRAIRIE VIEW DR	County	Rural Local	N06
04191	PREBLE WAY	City of La Pine	City Local	O06
04191	PREBLE WAY	County	City Local	O06
80116	NW PRECISION LN	Private	City Local	G08
06124	PRESIDIO PARK LN	Private	Rural Local	C09
80327	SE PRESTON ST	City of Bend	City Local	H09
08990	SW PRESTWICK PL	City of Bend	City Local	H08
07151	PRIMROSE LN	Local Access Road	Rural Local	N05
09579	NE PRIMROSE PL	City of Bend	City Local	G09
09110	PRINCE JOHN CT	Private	City Local	H09
09854	NW PRINCESS CT	City of Bend	City Local	G09
09832	PRINCETON LOOP	City of Bend	City Local	H08
08931	NE PRISCILLA WAY	City of Bend	City Local	G09
80207	NW PRO SHOP DR	Private	City Local	G09
08274	NE PROFESSIONAL CT	City of Bend	City Local	G09
02216	NW PROGRESS LN	County	Rural Local	C10
08034	PROMISE PL	City of Bend	City Local	G10
09213	NW PROMONTORY CT	City of Bend	City Local	G09
08344	NW PROMONTORY DR	City of Bend	City Local	G08, G09
07402	PRONG HORN DR	Local Access Road	Rural Local	M06
06291	PRONGHORN CLUB DR	Private	Rural Local	E11, F11
06473	PRONGHORN ESTATES DR	Private	Rural Local	E11
09722	PROSPECTOR LOOP	City of Bend	City Local	H09
08486	NE PROVIDENCE DR	City of Bend	City Local	G10, H10
09902	NW PRYOR WAY	City of Bend	City Local	G08
07874	PUBLIC ROAD 5	Local Access Road	Rural Local	O05
09936	NW PUCCOON CT	Private	City Local	G08
09250	PUFFIN DR	City of Bend	City Local	G09
09250	PUFFIN DR	City of Bend	City Local	G10
07403	PUMA LN	Private	Rural Local	K07
02128	SW PUMICE AVE	City of Redmond	City Local	D10, D11
02402	SE PUMICE AVE	City of Redmond	City Local	D11
06389	SW PUMICE AVE	City of Redmond	City Local	D11
03610	PUMICE BUTTE RD	County	Rural Local	I08
02334	SW PUMICE PL	City of Redmond	City Local	D10
60091	PUMICE STONE AVE	City of Redmond	City Local	D10
08376	NE PURCELL BLVD	City of Bend	City Collector	G09, H09
80034	NE PURCELL CT	City of Bend	City Local	G09
08970	PURSER AVE	City of Bend	City Local	G09
06777	PURSLANE	Private	Rural Local	A04
08596	PUTNAM LN	Local Access Road	Rural Local	F09
09019	NW PUTNAM RD	City of Bend	City Collector	G08
09019	NW PUTNAM RD	Private	City Local	G08
07997	PUTNEY LN	Private	City Local	O06
07588	PYRAMID MOUNTAIN LN	Private	Rural Local	K07
07298	PYROLA	Private	Rural Local	O05
09585	SW QUAIL BUTTE PL	City of Bend	City Local	H08
06900	QUAIL DR	Private	Rural Local	F08
09951	QUAIL FARM RD	Local Access Road	Rural Local	E08
03147	QUAIL HAVEN DR	County	Rural Local	F09
02418	QUAIL LN	County	Rural Local	E09
07405	QUAIL LN	Local Access Road	Rural Local	O05
07152	QUAIL LN	Private	Rural Local	K07

ROAD #	NAME	OWNER	CLASSIFICATION	MAP(S)
09664	QUAIL PINE LOOP	City of Bend	City Local	H08
06122	NW QUAIL RD	BLM	Rural Local	A09
06122	NW QUAIL RD	Local Access Road	Rural Local	A09
03458	**QUAIL RIDGE RD**	**County**	**Rural Local**	**G10**
03965	QUAIL RUN PL	City of Bend	City Local	H09
06670	QUAIL TREE DR	Private	Rural Local	C07
02113	**SW QUARRY AVE**	**County**	**Rural Local**	**E09, E10**
80044	QUARTER HORSE LN	City of Bend	City Local	G09
02356	SW QUARTZ AVE	City of Redmond	City Collector	D10, D11
02356	SW QUARTZ AVE	Private	Rural Local	D09
07406	QUARTZ HILL RD	Local Access Road	Rural Local	L06
07407	QUARTZ MOUNTAIN LN	Private	Rural Local	K07
02353	SW QUARTZ PL	City of Redmond	City Local	D10
03419	QUAY CT	City of Bend	City Local	H09
03397	**QUEBEC CT**	**County**	**Rural Local**	**I10**
03398	**QUEBEC DR**	**County**	**Rural Local**	**I10**
09143	S QUEENS DR	City of Bend	City Local	H08
07496	QUELAH LN	Private	Rural Local	K07
09668	NE QUIET CANYON DR	City of Bend	City Local	G09
09669	NE QUIET RIDGE LN	City of Bend	City Local	G09
08879	NW QUIET RIVER LN	Private	City Local	G09
80338	SE QUILL PL	City of Bend	City Local	H09
08409	NE QUIMBY AVE	City of Bend	City Local	G09
08409	NE QUIMBY AVE	Undeveloped Right-of-Way	City Local	G09
02217	NW QUINCE AVE	City of Redmond	City Local	C10, C11
06072	NE QUINCE AVE	City of Redmond	City Local	C11
02217	**NW QUINCE AVE**	**County**	**Rural Local**	**C09, C10**
06393	NW QUINCE CT	City of Redmond	City Local	C10
06516	NW QUINCE LN	Private	Rural Local	C10
06027	NW QUINCE PL	City of Redmond	City Local	C10
06073	NE QUINCE PL	City of Redmond	City Local	C11
06937	NW QUINCE PL	City of Redmond	City Local	C11
60048	NW QUINCE TREE CT	City of Redmond	City Local	C10, C11
60049	NW QUINCE TREE PL	City of Redmond	City Local	C11
08188	NW QUINCY AVE	City of Bend	City Local	G08, G09
09540	NW QUINN CREEK LOOP	City of Bend	City Local	H08
06165	NW QUINN LN	Local Access Road	Rural Local	B10
07468	R U GUELFI RD	Private	Rural Local	L07
06381	RABBITBRUSH DR	Private	Rural Local	D07
07408	RACCOON LN	Private	Rural Local	K07
08980	NE RACHEL CT	City of Bend	City Local	G09
03409	**RADCLIFF CIR**	**County**	**Rural Local**	**I09**
09336	NW RADEMACHER PL	City of Bend	City Local	G08
03282	RAE RD	City of Bend	City Local	H09
03282	RAE RD	Private	City Local	H09
09789	RAFTERS CT	Private	City Local	H08
07629	RAGER MOUNTAIN LN	Private	Rural Local	K07
07701	RAIL DR	Local Access Road	Rural Local	L07
06071	RAIL WAY	City of Sisters	City Local	C05
02381	SE RAILROAD BLVD	City of Redmond	City Local	C11
08183	SE RAILROAD ST	City of Bend	City Local	H09
07154	RAILROAD ST	City of La Pine	City Local	N06
09407	NW RAINBOW CT	City of Bend	City Local	G08
06923	SW RAINBOW CT	Local Access Road	Rural Local	E10
07155	RAINBOW CT	Local Access Road	Rural Local	N05
06166	NW RAINBOW DR	Local Access Road	Rural Local	A10
07134	RAINBOW DR	Local Access Road	Rural Local	N05
09586	RAINBOW LAKE TRL	Private	Rural Local	I09
02992	NW RAINBOW RD	BLM	Rural Local	A09, A10
02992	NW RAINBOW RD	Local Access Road	Rural Local	A10
09406	NW RAINBOW RIDGE DR	City of Bend	City Local	G08
09323	NE RAINIER DR	City of Bend	City Local	G09, G10
03479	RAINTREE DR	City of Bend	City Local	H09
03479	**RAINTREE DR**	**County**	**Urban Local**	**H09**
03479	**RAINTREE DR**	**County**	**Urban Local**	**I09**
08830	NE RALEIGH CT	City of Bend	City Local	G09, G10
09700	NE RAMBLING LN	City of Bend	City Local	G09
08186	SE RAMSAY RD	City of Bend	City Local	H09
01182	E RANCH AVE	City of Sisters	City Local	C06
07967	RANCH CABINS LN	Private	Rural Local	K07
07135	RANCH DR	Local Access Road	Rural Local	N06

ROAD #	NAME	OWNER	CLASSIFICATION	MAP(S)
07135	RANCH DR	Unknown	Rural Local	N05, N06
07905	RANCH PL	Unknown	Rural Local	N05
07905	RANCH PL	Unknown	Rural Local	N06
03468	RANCH VILLAGE CT	City of Bend	City Local	G09
03469	RANCH VILLAGE DR	City of Bend	City Local	F09
03469	RANCH VILLAGE DR	City of Bend	City Local	G09
03469	RANCH VILLAGE DR	Private	City Local	F09
08794	RANCHO RD	Local Access Road	Rural Local	I08
80091	RANDALL CT	Private	Rural Local	H08
07178	RANDY CT	Local Access Road	Rural Local	N07
03512	RANGE PL	City of Bend	City Local	H09
03367	**RANGER WAY**	**County**	**Rural Local**	**I11**
07700	RANI WAY	Local Access Road	Rural Local	K06
03196	**RASTOVICH RD**	**County**	**Rural Local**	**H10**
08192	NE RAVEN CT	City of Bend	City Local	G09
08697	RAVEN LN	Local Access Road	Rural Local	G12
07939	RAVEN ROCK CIR	Private	Rural Local	K07
08194	NE RAVENWOOD DR	City of Bend	City Local	G09
08698	RAWHIDE DR	City of Bend	City Local	H09
06660	RAWHIDE DR	Local Access Road	Rural Local	B07
09352	NW RAWLINS CT	Private	City Local	G08
03410	RAYMOND CT	City of Bend	City Local	G09
07137	READ LOOP	Local Access Road	Rural Local	O05
08843	REBECCA LN	Local Access Road	Rural Local	D07, E07
08843	REBECCA LN	Private	Rural Local	D07, E07
07410	RED ALDER LN	Private	Rural Local	K07
08521	RED BAND RD	BLM	Rural Local	D07, E07
07755	RED BEAR LN	Local Access Road	Rural Local	M06
07411	RED CEDAR LN	Private	Rural Local	K07
06779	RED CLOVER	Private	Rural Local	A04
07294	RED CURRANT	Private	Rural Local	O05
07413	RED FIR LN	Private	Rural Local	K07
07414	RED FOX LN	Local Access Road	Rural Local	M06
07415	RED HILL LN	Private	Rural Local	K07
06778	RED MAID	Private	Rural Local	A04
08857	RED MEADOW CT	Private	City Local	H08
09418	NE RED OAK DR	City of Bend	City Local	G09, G10
07307	RED PINE	Private	Rural Local	O05
08739	NE RED ROCK LN	City of Bend	City Local	G09
09047	RED SKY LN	Private	Rural Local	I09
06354	RED WING LN	Private	Rural Local	D09
06887	RED WING LOOP	Private	Rural Local	C09, D09
80028	NE REDBAY LN	City of Bend	City Local	G09
08854	NW REDFIELD CIR	City of Bend	City Local	G08, G09
06444	NE REDMOND AVE	City of Redmond	City Local	C11
02455	**REDMOND-POWELL BUTTE MKT RD**	**County**	**Rural Local**	**D11**
09433	NE REDROSE CT	City of Bend	City Local	H09
09743	REDSIDE CT	City of Bend	City Local	G09
06014	REDTAIL HAWK DR	Private	Rural Local	D10
09511	SE REDWING LN	City of Bend	City Local	H09
06074	NE REDWOOD AVE	City of Redmond	City Local	C11
06919	NW REDWOOD AVE	City of Redmond	City Local	C11
06919	NW REDWOOD AVE	Private	City Local	C10
60120	NW REDWOOD CIRCLE	Private	City Local	C10
02996	NE REDWOOD CT	City of Redmond	City Local	C11
02218	**NW REDWOOD LN**	**County**	**Rural Local**	**C10**
07388	REDWOOD LN	Private	Rural Local	K07
02218	NW REDWOOD LN	Undeveloped Right-of-Way	Rural Local	C10
06026	NW REDWOOD PL	City of Redmond	City Local	C10
06239	NW REDWOOD PL	City of Redmond	City Local	C11
06921	NW REDWOOD PL	City of Redmond	City Local	C11
06413	S REDWOOD ST	City of Sisters	City Local	C05
03002	REED LN	City of Bend	City Local	H09
09480	SW REED MARKET RD	City of Bend	City Arterial	H08, H09
03194	REED MARKET RD	City of Bend	City Arterial	H09
04512	REED RD	City of La Pine	City Collector	O06
04512	REED RD	City of La Pine	City Local	O06, O07
04512	**REED RD**	**County**	**City Collector**	**O06**
90096	N REED ST	City of Sisters	City Local	C05
07292	REEVE CT	Local Access Road	Rural Local	O05
08055	NW REGENCY ST	City of Bend	City Collector	G08

ROAD #	NAME	OWNER	CLASSIFICATION	MAP(S)
08055	NW REGENCY ST	City of Bend	City Local	G08
02118	SW REINDEER AVE	City of Redmond	City Local	D10, D11
06360	SW REINDEER AVE	City of Redmond	City Local	D11
02118	SW REINDEER AVE	Private	Rural Local	D09
06254	SW REINDEER CT	City of Redmond	City Local	D10
06370	SW REINDEER CT	City of Redmond	City Local	D10
09334	NW REMARKABLE DR	City of Bend	City Local	G08, G09
07389	REMINGTON DR	Local Access Road	Rural Local	L06
08651	REMUDA LN	Local Access Road	Rural Local	G11
06860	REMUDA RD	Local Access Road	Rural Local	C05
09267	RENEE CT	City of Bend	City Local	G09
08701	REPINE DR	Local Access Road	Rural Local	G10
08514	RESEARCH RD	Local Access Road	Rural Local	F08
08514	RESEARCH RD	Private	Rural Local	F08
08583	NW RESERVE CAMP CT	City of Bend	City Local	G08
02155	SW RESERVOIR DR	City of Redmond	City Collector	D10
08060	NE REVERE AVE	City of Bend	City Arterial	G09
08410	NW REVERE AVE	City of Bend	City Arterial	G09
08060	NE REVERE AVE	City of Bend	City Local	G09
08410	NW REVERE AVE	City of Bend	City Local	G09
07390	RHODODENDRON LN	Private	Rural Local	K07
06538	SW RHYOLITE AVE	City of Redmond	City Local	D10
06634	RIATA CT	Local Access Road	Rural Local	C06
06635	RIATA DR	Local Access Road	Rural Local	C06
06629	RIBBON FALLS RD	Private	Rural Local	C09
07630	RIBES LN	Private	Rural Local	K07
08365	SE RICE WAY	City of Bend	City Local	H09
08365	SE RICE WAY	Private	City Local	H09
07699	RICHARD WAY	Local Access Road	Rural Local	L07
08877	NE RICHMOND CT	City of Bend	City Local	G10
03175	**RICKARD RD**	**County**	**Rural Collector**	**H09, H11, I09, I10, I11**
03018	RIDGE DR	City of Bend	City Local	H09
09844	RIDGE FALLS PL	Private	City Local	H09
06257	RIDGE HAWK CT	Private	Rural Local	D10
03377	RIDGE HEIGHTS	City of Bend	City Local	I09
07391	RIDGE RD	Private	Rural Local	K07
80295	NW RIDGE ROCK CT	City of Bend	City Local	G08
08515	RIDGECREST RD	Local Access Road	Rural Local	E08
09261	RIDGEFIELD DR	City of Bend	City Local	G09
80263	RIDGELINE CT	Private	Rural Local	G08
80260	RIDGELINE DR	Private	Rural Local	G08, H08
03263	**RIDGEVIEW CT**	**County**	**Rural Local**	**I09**
03592	**RIDGEVIEW DR E**	**County**	**Rural Local**	**I09**
03249	**RIDGEVIEW DR W**	**County**	**Rural Local**	**I09**
03264	**RIDGEVIEW PL**	**County**	**Rural Local**	**I09**
09605	RIDGEWATER CT	Private	City Local	H09
09602	RIDGEWATER LOOP	Private	City Local	H09
01123	**RIDGEWOOD DR**	**County**	**Rural Local**	**F08**
06167	NW RIFFLE LN	Local Access Road	Rural Local	A09
09888	RIGEL WAY	City of Bend	City Local	H09
07933	RILEY DR	City of La Pine	City Local	O06
07934	RILEY LN	Private	Rural Local	O06
07139	RIM DR	Local Access Road	Rural Local	O05
08900	RIM LAKE CT	Private	City Local	H08
80358	RIM VIEW CT	Private	Rural Local	G08
08699	RIMFIRE RD	Local Access Road	Rural Local	I10
60126	NW RIMROCK CT	Private	City Local	C11
06493	NW RIMROCK CT	City of Redmond	City Local	C11
06485	RIMROCK CT	Private	Rural Local	E11
02412	NW RIMROCK DR	City of Redmond	City Local	C11
08360	RIMROCK DR	Local Access Road	Rural Local	F09
02234	**NW RIMROCK LN #1**	**County**	**Rural Local**	**B10**
02235	**NW RIMROCK LN #2**	**County**	**Rural Local**	**B10**
02236	**NW RIMROCK LN #3**	**County**	**Rural Local**	**B10**
02237	**NW RIMROCK LN #4**	**County**	**Rural Local**	**C10**
02231	**NW RIMROCK LOOP**	**County**	**Rural Local**	**B10**
08119	NW RIMROCK RD	City of Bend	City Local	G08
02336	SW RIMROCK WAY	City of Redmond	City Collector	C10, C11
02336	SW RIMROCK WAY	City of Redmond	City Local	C10, D10
03325	**RINCON AVE**	**County**	**Rural Local**	**H10**

ROAD #	NAME	OWNER	CLASSIFICATION	MAP(S)
80064	RING BEARER CT	Private	City Local	H09
80290	NW RIPPLING RIVER CT	Private	City Local	G09
70012	RIRO RD	Private	City Local	K07
09879	RITZ PL	City of Bend	City Local	H09
03095	**RIVER BEND DR**	**County**	**Rural Local**	**I08**
07306	RIVER BIRCH	Private	Rural Local	O05
08536	RIVER BLUFF TRL	Private	City Local	H08
80268	RIVER CAMP LN	Private	City Local	H08
07140	RIVER DR	Undeveloped Right-of-Way	Rural Local	O05
07698	RIVER LOOP DR	Local Access Road	Rural Local	M05
04120	**RIVER PINE RD**	**County**	**Rural Local**	**N06**
04120	RIVER PINE RD	Undeveloped Right-of-Way	Rural Local	N06
07697	RIVER POINT CT	Local Access Road	Rural Local	M05
08537	RIVER RD	Local Access Road	Rural Local	H06
07393	RIVER RD	Private	Rural Local	K07
09593	RIVER RIM DR	City of Bend	City Local	H08
09593	RIVER RIM DR	Private	City Local	H08
06313	NW RIVER SPRINGS RD	Private	Rural Local	B09, B10
04554	**RIVER SUMMIT DR**	**County**	**Forest Highway**	**I04, J04, J05, K05, K06**
80191	RIVER TRAIL PL	Private	City Local	G09
08795	RIVER WOODS CIR	Local Access Road	Rural Local	I08
03025	**RIVER WOODS DR**	**County**	**Rural Collector**	**I08**
03025	**RIVER WOODS DR**	**County**	**Rural Local**	**I08**
03025	RIVER WOODS DR	Local Access Road	Rural Local	I08
08110	NW RIVERFRONT ST	City of Bend	City Local	H09
08110	NW RIVERFRONT ST	Unknown	City Local	H09
07266	RIVERLAND AVE	Local Access Road	Rural Local	O05
03956	NW RIVERMIST DR	Private	City Local	G09
08118	NW RIVERSIDE BLVD	City of Bend	City Arterial	H09
08118	NW RIVERSIDE BLVD	City of Bend	City Local	H09
09760	RIVERSTONE DR	City of Bend	City Local	G09
09760	RIVERSTONE DR	Private	City Local	G09
08598	RIVERVIEW AVE	Local Access Road	Rural Local	F08
04557	**RIVERVIEW CT**	**County**	**Rural Local**	**N06**
04132	**RIVERVIEW DR**	**County**	**Rural Collector**	**N06**
80296	SW RIVERWALK LANE	City of Bend	City Local	H09
08275	SE RIVIERA DR	City of Bend	City Local	H09
08057	NW ROANOKE AVE	City of Bend	City Local	G09
08700	ROATS LN	Private	City Local	H09
03480	ROBAL LN	City of Bend	City Arterial	G09
03480	ROBAL LN	City of Bend	City Local	G09
08357	NW ROBERT WAY	City of Bend	City Local	G08
02271	**NW ROBERTS CT**	**County**	**Rural Local**	**B09**
02419	**ROBIN AVE**	**County**	**Rural Local**	**E09**
09474	NE ROBIN CT	City of Bend	City Local	H10
06268	ROBIN CT	Private	Rural Local	D10
09111	ROBIN HOOD LN	Private	City Local	H09
07123	ROBIN LN	Local Access Road	Rural Local	M06
08473	NE ROBINSON ST	City of Bend	City Local	G09
03067	ROBINWOOD PL	City of Bend	City Local	H08
09707	ROCCA WAY	City of Bend	City Local	H09
08063	NW ROCHER WAY	Private	City Local	G08
09373	SW ROCK BLUFF CIR	City of Bend	City Local	H09
08999	SW ROCK BLUFF LN	City of Bend	City Local	H09
08600	ROCK CANYON RD	Local Access Road	Rural Local	E09
08734	NE ROCK CHUCK DR	City of Bend	City Local	G09
08601	ROCK ISLAND LN	Local Access Road	Rural Local	D07
09711	ROCK PARK DR	City of Bend	City Local	G09
07879	ROCK SAND RD	Private	Rural Local	M07
08538	ROCK SPRINGS CT	Local Access Road	Rural Local	F07
08539	ROCK SPRINGS RD	Local Access Road	Rural Local	F07
02347	NW ROCKCREST CT	City of Redmond	City Local	C11
08769	ROCKHURST WAY	City of Bend	City Local	F09
09649	ROCKING HORSE CT	Local Access Road	Rural Local	I08
03587	**ROCKING HORSE RD**	**County**	**Rural Local**	**I08, I09**
03587	ROCKING HORSE RD	Local Access Road	Rural Local	I08
08058	NW ROCKLYN RD	City of Bend	City Local	G09
08745	ROCKRIDGE DR	City of Bend	City Local	G09
06780	ROCKROSE	Private	Rural Local	A04
06179	ROCKSIDE CT	Private	Rural Local	C09

ROAD #	NAME	OWNER	CLASSIFICATION	MAP(S)
03417	ROCKWAY TERRACE	City of Bend	City Local	H09
09270	NW ROCKWOOD LN	City of Bend	City Local	G08
07604	ROCKY MOUNTAIN LN	Private	Rural Local	K07
03955	NW ROCKY POINT LN	Private	City Local	G09
03547	ROCKY TOP CT	City of Bend	City Local	H09
03243	**RODEO CT**	**County**	**Rural Local**	**G11**
09329	RODEO DR	Local Access Road	Rural Local	F09
02204	**RODESIDE RD**	**County**	**Rural Local**	**B11**
03139	**ROGERS RD**	**County**	**Rural Collector**	**F09**
07631	ROGUE LN	Private	Rural Local	K07
03588	**ROLAND PL**	**County**	**Rural Local**	**H11**
09671	ROLEN AVE	City of Bend	City Local	H09
03982	ROLLED ROCK WAY	Private	City Local	I09
08412	ROLLER COASTER CT	Private	City Local	H08
80249	SE ROLO CT	City of Bend	City Local	H09
03081	ROMAINE VILLAGE WAY	City of Bend	City Local	H09
08233	SE ROOSEVELT AVE	City of Bend	City Local	H09
08411	SW ROOSEVELT AVE	City of Bend	City Local	H09
01184	N ROPE PL	City of Sisters	City Local	C06
06648	N ROPE ST	City of Sisters	City Local	C06
80041	ROPER LN	City of Bend	City Local	G09
08702	ROPP LN	Local Access Road	Urban Local	H10
08018	RORICK DR	City of Bend	City Local	G09
06941	ROSE CT	Local Access Road	Rural Local	B07
08927	NE ROSEMARY DR	City of Bend	City Local	G09
08927	NE ROSEMARY DR	Private	City Local	G09
07696	ROSEMEAD	Local Access Road	Rural Local	L06
08191	NE ROSEWOOD DR	City of Bend	City Local	G09
04188	**ROSLAND RD**	**County**	**City Collector**	**N06**
04188	**ROSLAND RD**	**County**	**City Local**	**N06, O06**
04188	**ROSLAND RD**	**County**	**Rural Local**	**N07, O06, O07**
03226	NE ROSS RD	City of Bend	City Local	G09
80006	ROSSBY ST	City of Bend	City Local	G09
80100	ROSWELL DR	Private	Rural Local	H08
80308	ROTOR WAY	Unknown	Rural Local	G10
09144	ROUGHRIDER LN	City of Bend	City Local	H09
90093	ROUNDHOUSE CT	City of Sisters	City Local	C05
07851	ROUNDTREE LN	Local Access Road	Rural Local	M06
09942	ROWALLAN CT	Private	City Local	H08
09670	NE ROXY PL	City of Bend	City Local	G09
06548	ROYAL COACHMAN DR	Private	Rural Local	C06
08828	NE ROYAL CT	City of Bend	City Local	G09
08828	NE ROYAL CT	City of Bend	City Local	G10
03600	**NE ROYAL OAK CIR**	**County**	**Rural Local**	**G09**
80188	SE RUBY PEAK LN	City of Bend	City Local	H09
80288	SE RUBY PEAK LP	City of Bend	City Local	H09
03035	RUBY PL	City of Bend	City Local	H08
08602	RUDI RD	Local Access Road	Rural Local	E08
08602	RUDI RD	Other	Rural Local	E08
08359	NE RUMGAY LN	City of Bend	City Local	G09
06539	RUNNING HORSE CT	Local Access Road	Rural Local	B07
09291	NW RUNYUN CT	Private	City Local	G08
09385	NE RUSSELL DR	City of Bend	City Local	G09
04198	**RUSSELL RD**	**County**	**City Local**	**O06**
03096	**RUSTIC CANYON RD**	**County**	**Rural Local**	**I08**
09149	RUSTIC LN	City of Bend	City Local	H09
03304	**RUSTICATE RD**	**County**	**Rural Local**	**I09**
09240	NE SABER DR	City of Bend	City Local	G09
07944	SABLE ROCK LOOP	Private	Rural Local	L07
01239	**SABRINA CT**	**County**	**Rural Local**	**C07**
06580	SABRINA LN	Local Access Road	Rural Local	C07
06580	SABRINA LN	Other	Rural Local	C07
09500	NW SACAGAWEA LN	City of Bend	City Local	G08
07394	SACRAMENTO RD	Local Access Road	Rural Local	L06
06976	SACRED FALLS DR	Private	Rural Local	C09
06781	SADDLE	Private	Rural Local	B05, C05
06325	SADDLE DR	Local Access Road	Rural Local	E08
06783	SADDLE HORN	Private	Rural Local	B05
08459	NE SADDLE ROCK CT	City of Bend	City Local	G09
03111	**SADDLEBACK DR**	**County**	**Rural Local**	**G08**
03113	**SADDLEBACK LN**	**County**	**Rural Local**	**G08**

ROAD #	NAME	OWNER	CLASSIFICATION	MAP(S)
03112	**SADDLEBACK PL**	**County**	**Rural Local**	**G08**
06782	SADDLEBAG	Private	Rural Local	B05
06483	SAGE CANYON CT	Private	Rural Local	E11
06626	SAGE COUNTRY CT	Private	Rural Local	C09
09845	SAGE CREEK DR	Private	City Local	H09
03239	**SAGE CT**	**County**	**Rural Local**	**G11**
06824	SAGE CT	Private	Rural Local	C05
06021	SAGE LN	Private	Rural Local	A11
06668	SAGE RANCH RD	Private	Rural Local	D07, D08
80262	SAGE STEPPE DR	Local Access Road	Rural Local	G08
03981	SAGE STONE LOOP	Private	City Local	I09
06583	SAGE WOODS LN	Local Access Road	Rural Local	B05
06899	SAGEBRUSH LN	Local Access Road	Rural Local	D07
02986	SAGEBUSH CIR	Private	Rural Local	C09
02985	SAGEBUSH CT	Private	Rural Local	C09
09948	SAGER LOOP	Private	City Local	H08
09066	SAGHALI CT	City of Bend	City Local	H09
08111	NW SAGINAW AVE	City of Bend	City Local	G08, G09
07395	SALISHAN LN	Private	Rural Local	K07
09945	SALLY CT	City of Bend	City Local	H09
09666	SW SALLY LN	City of Bend	City Local	H09
02112	SW SALMON AVE	City of Redmond	City Collector	D10, D11
02112	SW SALMON AVE	City of Redmond	City Local	D10, D11
02112	SW SALMON AVE	Private	Rural Local	D09
02380	SE SALMON AVE	Private	City Local	D11
06365	SW SALMON CT	City of Redmond	City Local	D10
06358	SE SALMON DR	City of Redmond	City Local	D11
06421	SW SALMON PL	City of Redmond	City Local	D10
06421	SW SALMON PLACE	City of Redmond	City Local	D10
09687	SALMONBERRY CT	City of Bend	City Local	H08
06431	SW SALSIFY	Private	City Local	C10
09380	NE SALVIA WAY	Private	City Local	G09
07241	SALZER ST	City of La Pine	City Local	O06
06928	SW SAM SNEAD CT	Private	City Local	D10
06785	SAMPHIRE	Private	Rural Local	A04
08736	SAMPLE CT	City of Bend	City Local	G08
08979	NE SAMS LOOP	City of Bend	City Local	G09
06296	SANCTUARY DR	Private	Rural Local	E11
09654	SAND LILY WAY	Private	City Local	G08
09503	NE SANDALWOOD DR	City of Bend	City Local	G09
09541	NW SANDALWOOD LOOP	City of Bend	City Local	H08
07396	SANDHILL LN	Private	Rural Local	K07
07397	SANDHILL RD	Private	Rural Local	K07
06270	SANDPIPER	Private	Rural Local	D10
07849	SANDPIPER RD	Local Access Road	Rural Local	L07
07144	SANDRA LN	Local Access Road	Rural Local	O05
07167	SANDY CT	Local Access Road	Rural Local	N06
08137	NE SANDY DR	City of Bend	City Local	G09
07168	SANTA BARBARA DR	City of La Pine	City Local	N06
08703	SANTA CRUZ AVE	Other	Rural Local	G11
06856	SANTA FE TRL	Private	Rural Local	B05
03090	SAPPHIRE LN	City of Bend	City Local	H08
03542	SARAH DR	City of Bend	City Local	H09
80068	NE SARANAC PL	City of Bend	City Local	G09
02981	SW SARASODA CT	City of Redmond	City Local	D10
07494	SARAZEN LN	Private	Rural Local	K07
80270	NW SARGENT WAY	Private	City Local	G08
09031	SAROS LN	Private	Rural Local	F09
03399	**SASKATOON LN**	**County**	**Rural Local**	**I10**
07509	SATTERLEE WAY	Local Access Road	Rural Local	L06, L07
07398	SAVAGE DR	Local Access Road	Rural Local	L06
06957	SW SAVANNAH CT	City of Redmond	City Local	D10
08978	NE SAVANNAH DR	City of Bend	City Local	G09, H09
09640	SAWTOOTH MOUNTAIN LN	Private	City Local	H09, I09
09020	SAWYER CT	Private	Rural Local	G08
09562	NW SAWYER REACH CT	Private	City Local	G09
09561	NW SAWYER REACH LN	Private	City Local	G09
80192	SAWYER TRAIL PL	Private	City Local	G09
06786	SCABBARD	Private	Rural Local	C05
09475	SCALE HOUSE RD	Other	Rural Local	I08
09475	SCALE HOUSE RD	Private	Rural Local	I08

ROAD #	NAME	OWNER	CLASSIFICATION	MAP(S)
09431	SW SCALEHOUSE CT	Private	City Local	H09
09319	SW SCALEHOUSE LP	Private	City Local	H09
08041	NW SCANDIA LOOP	City of Bend	City Local	G08
08944	NE SCARLET CT	City of Bend	City Local	G09
09971	SCARLET SAGE WAY	City of Bend	City Local	H09
07695	SCAUP DR	Local Access Road	Rural Local	L07
03144	**SCENIC DR**	**County**	**Rural Local**	**F09**
03144	SCENIC DR	Local Access Road	Rural Local	F09, G09
08965	SCENIC HEIGHTS DR	Private	City Local	G09
06241	SCENIC RIDGE CT	Private	Rural Local	C09
08760	SCHAEFFER DR	City of Bend	City Local	G09
08934	SCHIBEL RD	Local Access Road	Rural Local	F09
08934	SCHIBEL RD	Local Access Road	Urban Local	F09
08934	SCHIBEL RD	Other	Urban Local	F09
08934	SCHIBEL RD	Private	Rural Local	F09
03189	**SCHMIDT RD**	**County**	**Rural Local**	**G13**
80179	NW SCHOLARS LN	Private	City Local	G08
07882	SCHOOL HOUSE RD	Private	Rural Local	L07
06787	SCHOONER	Private	Rural Local	B05
05113	**SCHRAEDER RD**	**County**	**Rural Local**	**O24, O25, O26, O27, O28**
06581	SCIMITAR LN	Local Access Road	Rural Local	B07, C07
06949	SCOFIELD RD	Local Access Road	Rural Local	C06
08645	SCOTT CIR	Local Access Road	Rural Local	G10
80196	NW SCOTT HENRY PL	Private	City Local	G08
08420	SE SCOTT ST	City of Bend	City Arterial	H09
08420	SE SCOTT ST	City of Bend	City Collector	H09
08420	SE SCOTT ST	City of Bend	City Local	H09
09862	SCOTTS BLUFF PL	Private	City Local	H08
03594	**SCOTTSDALE DR**	**County**	**Rural Local**	**G09**
03594	SCOTTSDALE DR	Local Access Road	Rural Local	G09
80319	SE CHANDLER EGAN WAY	Private	City Local	H09
80320	SE JACK BENNY LOOP	Private	City Local	H09
08834	NW SEAN CT	City of Bend	City Local	H08
80125	SEARCY CT	Private	Rural Local	H08
80099	SEATON LOOP	Private	Rural Local	H08
03976	SECOND TEE PL	Private	City Local	G09
80123	SEDALIA LN	City of Bend	City Local	H09
09856	SEDALIA LOOP	City of Bend	City Local	H09
02201	**NW SEDGEWICK AVE**	**County**	**Rural Collector**	**B10**
02201	**NW SEDGEWICK AVE**	**County**	**Rural Local**	**B10**
02202	**NE SEDGEWICK AVE**	**County**	**Rural Local**	**B11**
02201	**NW SEDGEWICK AVE**	**County**	**Rural Local**	**B11**
02201	NW SEDGEWICK AVE	Local Access Road	Rural Local	B10
09997	SEDONIA LN	Private	City Local	H09
07170	SEED RD	Local Access Road	Rural Local	O05
04511	**SEEVERS**	**County**	**Rural Local**	**L06**
06788	SEGO LILY	Private	Rural Local	A04
09618	SELKIRK MOUNTAIN WAY	Private	City Local	H09
03574	**SEMINOLE CIR**	**County**	**Rural Local**	**I08**
09557	SE SENA CT	City of Bend	City Local	H09
80347	SE SENDEN LN	City of Bend	City Local	H09
07399	SEQUOIA LN	Private	Rural Local	K07
08474	SERENITY WAY	Local Access Road	Rural Local	D07
04157	**SERPENTINE DR**	**County**	**Rural Local**	**N06**
09340	SERVICE RD	City of Bend	City Local	G09
70002	SETTLER DR	City of La Pine	City Local	O06
08475	SEVENTH MOUNTAIN DR	Private	Rural Local	I08
08216	NE SEWARD AVE	City of Bend	City Local	G09
06789	SHAD BUSH	Private	Rural Local	A04
08481	NE SHADOW BROOK PL	City of Bend	City Local	G09
04173	**SHADOW CT**	**County**	**Rural Local**	**M06**
80283	NE SHADOWCREST WAY	City of Bend	City Local	G09
08027	SE SHADOWOOD DR	City of Bend	City Local	H09
07171	SHADY LN	Local Access Road	Rural Local	N05
80142	SHADY PINE PL	City of Bend	City Local	H09
07400	SHAG BARK LN	Private	Rural Local	K07
09112	SHAHALA CT	City of Bend	City Local	H09
03041	SHALIMAR CT	City of Bend	City Local	H08
07769	SHAMROCK LN	Private	Rural Local	K07

ROAD #	NAME	OWNER	CLASSIFICATION	MAP(S)
80185	NE SHANE LN	Private	City Local	G09
03375	SHANIKO LN	City of Bend	City Local	G09
04160	**SHANKS LN**	**County**	**Rural Local**	**N06**
80246	SHANNA ST	City of Bend	City Local	H09
03570	SHANNON CT	City of Bend	City Local	H09
09113	NE SHARKEY TER	City of Bend	City Local	G09
07401	SHARP DR	Local Access Road	Rural Local	L06
07547	SHARP PL	Local Access Road	Rural Local	L06
08215	NW SHASTA PL	City of Bend	City Local	H09
01120	SHATTUCK RD	Local Access Road	Rural Local	D06
04544	**SHAW PINE CT**	**County**	**City Local**	**O06**
08704	SHAW RD	Local Access Road	Rural Local	I09
07846	SHAWNEE CIR	Local Access Road	Rural Local	M06
07173	SHAY LN	Private	Rural Local	O05
80001	SE SHEA CT	City of Bend	City Local	H09
07177	SHEILA WAY	Local Access Road	Rural Local	N05
08996	SHELLEY WAY	City of Bend	City Local	G09
07174	SHELLIE LN	Local Access Road	Rural Local	N05
08219	NE SHEPARD PL	City of Bend	City Local	G09
08213	NE SHEPARD RD	City of Bend	City Local	G09
06790	SHEPARDS PURSE	Private	Rural Local	A04
09114	NE SHERIDAN AVE	City of Bend	City Local	G09
60020	SE SHERMAN RD	BLM	Rural Local	D11, E11
03305	SHERMAN RD	City of Bend	City Local	G09
02454	**SE SHERMAN RD**	**County**	**Rural Local**	**D11**
07175	SHERRIE WAY	Local Access Road	Rural Local	O05
08725	SHERWOOD CT	Private	City Local	H09
09116	SHERWOOD FOREST DR	Private	City Local	H09
09647	SHETLAND LOOP	City of Bend	City Local	G09
80252	NW SHEVLIN BLUFFS DR	City of Bend	City Local	G08
09795	NW SHEVLIN CREST DR	City of Bend	City Local	G08
80205	NW SHEVLIN CT	Private	City Local	G08
09303	SW SHEVLIN HIXON DR	City of Bend	City Local	H09
09303	SW SHEVLIN HIXON DR	Private	City Local	H09
09564	NW SHEVLIN MEADOW DR	City of Bend	City Local	G08
03103	SHEVLIN PARK RD	City of Bend	City Arterial	G08
03103	**SHEVLIN PARK RD**	**County**	**Rural Arterial**	**G08**
80083	NW SHEVLIN RIDGE RD	City of Bend	City Local	G08
09736	NW SHIELDS DR	City of Bend	City Local	G08
07169	SHIELDS DR	Private	Rural Local	O06
09797	NW SHIRAZ CT	City of Bend	City Local	G08
80063	SHIRE LN	Private	City Local	H09
09444	NE SHIRLEY CT	City of Bend	City Local	H10
07027	SHIRLEY LOOP	Local Access Road	Rural Local	O05
03336	**SHOLES RD**	**County**	**Rural Local**	**I09**
03336	SHOLES RD	Other	Rural Local	I09
07979	SHOOTING STAR CT	Private	Rural Local	K07
80359	SHORELINE DR	Private	Rural Local	G08
07303	SHORT LEAF	Private	Rural Local	O05
08800	SHOSHONE CIR	Local Access Road	Rural Local	I08
06300	NE SHOSHONE CT	Private	City Local	C11
06993	NE SHOSHONE DR	Private	City Local	C11
03029	**SHOSHONE RD**	**County**	**Rural Collector**	**I08**
03029	**SHOSHONE RD**	**County**	**Rural Local**	**I08**
03029	SHOSHONE RD	Local Access Road	Rural Local	I08
09145	SIDEWINDER	City of Bend	City Local	H09
09388	NE SIERRA CT	City of Bend	City Local	G09
09544	NE SIERRA DR	City of Bend	City Local	G09
09746	SILAS DR	City of Bend	City Local	G09
09901	NW SILAS PL	City of Bend	City Local	G08
08516	NW SILVER BUCKLE	Private	City Local	G09
09366	SILVER CLOUD CT	Private	Rural Local	I09
03091	SILVER CT	City of Bend	City Local	H08
06329	SILVER FALLS DR	Private	Rural Local	C09
07493	SILVER FIR CIR	Private	Rural Local	K07
07549	SILVER FIR LN	Private	Rural Local	K07
07550	SILVER FOX DR	Local Access Road	Rural Local	M06
08214	SW SILVER LAKE BLVD	City of Bend	City Local	H09
07946	SILVER LAKE LN	City of La Pine	City Local	O06
03259	SILVER SAGE ST	City of Bend	City Local	H09
06792	SILVER SPUR	Private	Rural Local	B05

ROAD #	NAME	OWNER	CLASSIFICATION	MAP(S)
03381	SILVER TIP CT	City of Bend	City Local	H09
03115	**SILVERADO DR**	**County**	**Rural Local**	**G08**
08712	SILVERADO VALLEY LN	Private	City Local	H09
08218	SE SILVIS LN	City of Bend	City Local	H09
03225	SILVIS RD	Local Access Road	Rural Local	G10
03225	SILVIS RD	Private	Rural Local	G10
01162	**SIMMONS RD**	**County**	**Rural Local**	**B07**
08612	SIMON RD	Local Access Road	Rural Local	F09
08612	SIMON RD	Private	Rural Local	F09
03520	SW SIMPSON AVE	City of Bend	City Arterial	H08, H09
03520	SW SIMPSON AVE	City of Bend	City Local	H08
03520	SW SIMPSON AVE	City of Bend	City Local	H09
03520	SW SIMPSON AVE	Private	City Local	H08
80344	NW SINGLETON PL	City of Bend	City Local	G08
06791	SINGLETREE	Private	Rural Local	C05
06994	NE SIOUX CT	Private	City Local	C11
08802	SIOUX LN	Local Access Road	Rural Local	I08
80005	SIROCCO LN	City of Bend	City Local	G09
01106	**SISEMORE RD**	**County**	**Rural Local**	**D07, E07, F07**
08217	NW SISEMORE ST	City of Bend	City Local	H09
08413	SW SISEMORE ST	City of Bend	City Local	H09
60077	SE SISTERS AVE	Private	City Local	D11
07552	SISTERS LN	Private	Rural Local	K07
80049	SISTERS MAINLINE	Local Access Road	Rural Local	G08
01199	N SISTERS PARK CT	City of Sisters	City Local	C05
01203	W SISTERS PARK DR	City of Sisters	City Local	C05
01205	W SISTERS VIEW AVE	City of Sisters	City Local	C05
06636	SISTERS VIEW DR	Local Access Road	Rural Local	B07, C07
06460	W SISTERS VIEW PL	Private	City Local	C05
90031	SISTERS VISTA CT	Private	Rural Local	B06
07288	SITKA	Private	Rural Local	O05
80097	SKENE TRL	Private	Rural Local	H08
07125	SKIDGEL RD	City of La Pine	City Local	N06
07125	SKIDGEL RD	City of La Pine	City Local	O06
03565	SKY HARBOR DR	City of Bend	City Local	H09
03565	SKY HARBOR DR	Private	City Local	H09
80354	NW SKY VISTA CT	City of Bend	City Local	G08
08212	SE SKYLARK DR	City of Bend	City Local	H09
08527	SKYLINE DR	Local Access Road	Rural Local	H06
09529	NW SKYLINE RANCH RD	City of Bend	City Collector	G08
09529	NW SKYLINE RANCH RD	City of Bend	City Local	G08, H08
03607	**SKYLINE RANCH RD**	**County**	**Urban Collector**	**H08**
09024	SKYLINE RANCH RD	Private	Rural Local	G08
09024	SKYLINE RANCH RD	Private	Urban Local	G08
08705	SKYLINE VIEW DR	City of Bend	City Local	H09
09539	NW SKYLINER SUMMIT LOOP	City of Bend	City Local	H08
03535	SKYLINERS RD	City of Bend	City Arterial	H08
03535	SKYLINERS RD	City of Bend	City Collector	H08
03535	SKYLINERS RD	City of Bend	Forest Highway	H08
03535	**SKYLINERS RD**	**County**	**Forest Highway**	**H06, H07, H08**
08916	SKYVIEW LN	Local Access Road	Rural Local	I10
09421	SKYWAGON DR	Private	Rural Local	H11
09146	SKYWAY LN	Other	Rural Local	I08
09021	SLAGSVOLD CT	Private	Rural Local	G08
09843	SLALOM WAY	Private	City Local	H09
09549	SLEEPY CT	Private	City Local	H08
07114	SLY DR	Private	Rural Local	O06
03434	SMITH & WESSON CT	City of Bend	City Local	F09
90092	SMITH CT	City of Sisters	City Local	C05
06198	NE SMITH ROCK LOOP	Private	Rural Local	A11, B11
02184	**SMITH ROCK WAY**	**County**	**Rural Arterial**	**B11, B12**
02184	**SMITH ROCK WAY**	**County**	**Urban Arterial**	**B11**
80082	NE SMOKE STACK LN	City of Bend	City Local	G09
08604	SMOKEY BUTTE DR	Local Access Road	Rural Local	E08, F08
08824	SMOKEY RIDGE RD	Other	Rural Local	E08
06793	SNAFFLEBIT	Private	Rural Local	B05
09554	SE SNAP DRAGON LN	City of Bend	City Local	H09
80111	SNAP SHOT LOOP	Private	Rural Local	I08
07904	SNIPE RD	Local Access Road	Rural Local	L07
06637	SNO-CAP LN	Local Access Road	Rural Local	B06
03141	**SNOW CAP PL**	**County**	**Rural Local**	**F09**

ROAD #	NAME	OWNER	CLASSIFICATION	MAP(S)
07554	SNOW CAP RD	Undeveloped Right-of-Way	Rural Local	L07
01234	**SNOW CREEK LN**	**County**	**Rural Local**	**D07, E07**
08540	SNOW CREEK RD	BLM	Rural Local	E07
07176	SNOW FLAKE LN	Local Access Road	Rural Local	N06
07694	SNOW GOOSE CT	Local Access Road	Rural Local	L07
07693	SNOW GOOSE RD	Local Access Road	Rural Local	L07
09437	NE SNOW PEAKS DR	City of Bend	City Local	G09
08870	NE SNOW WILLOW	City of Bend	City Local	G09
07078	SNOWBERRY LN	Local Access Road	Rural Local	N06
09685	SNOWBERRY PL	City of Bend	City Local	H08
08377	NE SNOWBIRD CT	City of Bend	City Local	G09
06794	SNOWBRUSH	Private	Rural Local	A04
09611	SNOWBRUSH DR	City of Bend	City Local	H08
09684	SNOWBRUSH DR	City of Bend	City Local	H08
09611	SNOWBRUSH DR	Private	City Local	H08
09248	SNOWCAP CT	City of Bend	City Local	G09
06083	SNOWGOOSE DR	Private	Rural Local	D10
08706	SNOWMASS	Private	City Local	I09
08450	NE SOARING CT	City of Bend	City Local	G09
09744	SOCKEYE PL	City of Bend	City Local	G09
08887	SODA SPRINGS DR	Private	City Local	H08
09763	SOFT BREEZE CT	Private	City Local	G09
09560	SE SOFT TAIL DR	City of Bend	City Local	H09
09442	SE SOFT TAIL LP	City of Bend	City Local	H09
04123	**SOLAR DR**	**County**	**Rural Local**	**K06, K07, L06**
06334	SOLITAIRE CT	Private	Rural Local	C09
08430	SOLITUDE LN	Private	City Local	H08
80232	SOLOMON DR	Private	Rural Local	H08
09035	SOLSTICE CT	Private	Rural Local	F09
08605	SOLSTICE DR	Private	Rural Local	F09
07156	SOMBRIO CT	Local Access Road	Rural Local	M06, N06
09328	SOMEDAY WAY	Private	Rural Local	F11
03324	**SOMERSET DR**	**County**	**Rural Local**	**H10**
03324	SOMERSET DR	Local Access Road	Rural Local	H10
09643	SONATA WAY	City of Bend	City Local	H09
09627	SE SONGBIRD LN	City of Bend	City Local	H09
06494	N SONGBIRD ST	City of Sisters	City Local	C05
09253	NW SONORA DR	City of Bend	City Local	G09
08480	NE SONYA CT	City of Bend	City Local	G09
80120	NW SOPHWITH LN	Private	City Local	G09
06971	SORA CT	Private	Rural Local	D09
06795	SORRAL DOCK	Private	Rural Local	A04
01230	**SORREL DR**	**County**	**Rural Local**	**B07**
01230	SORREL DR	Local Access Road	Rural Local	B07
09813	SORRENTO PL	City of Bend	City Local	H09
80058	SE SOTRA LOOP	Private	City Local	H09
06796	SOURDOUGH	Private	Rural Local	B05
04112	**SOUTH CENTURY DR**	**County**	**Forest Highway**	**L05, L06, M04, M05, N03, N04**
04112	**SOUTH CENTURY**	**County**	**Rural Arterial**	**K07**
04112	**SOUTH CENTURY DR**	**County**	**Rural Collector**	**K07, L06, L07**
04115	**SOUTH DR**	**County**	**Rural Local**	**N06**
04115	SOUTH DR	Local Access Road	Rural Local	N06
07309	SOUTH FAWN DR	Local Access Road	Rural Local	P05
02145	SOUTH HEIGHTS AVE	City of Redmond	City Local	D10
07766	SOUTH IMNAHA RD	Private	Rural Local	K07
09032	SOUTH LOOP PL	Private	Rural Local	F09
08517	SOUTH RD	Local Access Road	Rural Local	G09
08517	SOUTH RD	Private	Rural Local	G09
01994	SPARKLING WATER CT	City of Sisters	City Local	C06
07555	SPARKS DR	Local Access Road	Rural Local	M05, M06
07876	SPARKS LN	Private	Rural Local	K07
08578	SPARROW CT	City of Bend	City Local	H08
09899	SPARROW HAWK CIR	Private	City Local	G08
05104	**SPENCER WELLS RD**	**County**	**Forest Highway**	**K13, L13**
05104	SPENCER WELLS RD	Forest Service	Rural Local	L13
05122	**SPENCER WELLS RD**	**County**	**Rural Local**	**L13**
08641	SPENCERS CROSSING LN	Private	City Local	H08
07556	SPIKERMAN CT	Private	Rural Local	L06
06798	SPIKERUSH	Private	Rural Local	A04

ROAD #	NAME	OWNER	CLASSIFICATION	MAP(S)
09249	SPINNAKER ST	City of Bend	City Local	G09
08498	SPLASHY RAPIDS CT	Private	City Local	H08
09773	SPLENDOR LN	City of Bend	City Local	H09
06237	SPLIT RAIL LN	Private	Rural Local	C09
07562	SPLITROCK LN	Private	Rural Local	K07
04162	**SPRAGUE LOOP**	**County**	**Rural Local**	**M06, N06**
09873	SPRIG CT	City of Bend	City Local	H08
07947	SPRING BUTTE LN	City of La Pine	City Local	O06
09896	NE SPRING CREEK PL	City of Bend	City Local	G09
06229	SPRING RIDGE CT	Private	Rural Local	C09
07692	SPRING RIVER DR	Local Access Road	Rural Local	K06
07662	SPRING RIVER LOOP	Local Access Road	Rural Local	K06
04192	**SPRING RIVER RD**	**County**	**Forest Highway**	**K06**
04192	**SPRING RIVER RD**	**County**	**Rural Arterial**	**K06, K07**
80073	SPRING WATER PL	City of Bend	City Local	G09
03075	SPRINGCREST DR	City of Bend	City Local	H08
09558	SE SPRINGER CT	City of Bend	City Local	H09
03378	SPRINGTREE CT	City of Bend	City Local	I09
07340	SPRINGWOOD CT	Private	Rural Local	O05
07346	SPRINGWOOD RD	Private	Rural Local	O05
06023	NW SPRUCE AVE	City of Redmond	City Local	C10
02219	NW SPRUCE AVE	City of Redmond	City Local	C11
02219	**NW SPRUCE AVE**	**County**	**Rural Local**	**C09, C10**
02219	NW SPRUCE AVE	Local Access Road	Rural Collector	C10
02219	NW SPRUCE AVE	Local Access Road	Rural Local	C09, C10
60111	SPRUCE CONE LN	City of Redmond	City Local	C10
06022	NW SPRUCE CT	City of Redmond	City Local	C10
60034	NE SPRUCE CT	City of Redmond	City Local	C11
06080	NW SPRUCE CT	City of Redmond	City Local	C11
07661	SPRUCE CT	Local Access Road	Rural Local	M07
07559	SPRUCE LN	Private	Rural Local	K07
06982	NW SPRUCE PL	City of Redmond	City Local	C10
06982	NW SPRUCE PL	City of Redmond	City Local	C11
06561	N SPRUCE ST	City of Sisters	City Local	C05
01195	S SPRUCE ST	City of Sisters	City Local	C05
06487	NW SPRUCE TREE PL	City of Redmond	City Local	C11
02994	NW SPRUCEWOOD CT	City of Redmond	City Local	C11
09369	SE SPRUCEWOOD DR	City of Bend	City Local	H09
08606	SPUNKY DR	Private	Rural Local	C06
06658	SPUR DR	Local Access Road	Rural Local	B06
06658	SPUR DR	Local Access Road	Rural Local	B07
07560	SPYGLASS LN	Private	Rural Local	K07
07533	SQUIRREL LN	Private	Rural Local	K07
09655	SQUIRRELTAIL LOOP	Private	City Local	G08
08819	ST ANDREWS LOOP	Private	City Local	I09
09389	NE ST CLOUD CT	City of Bend	City Local	G09
09117	ST GEORGE CT	Private	City Local	H09
01206	E ST HELENS AVE	City of Sisters	City Local	C05
06528	W ST HELENS AVE	City of Sisters	City Local	C05
08226	NW ST HELENS PL	City of Bend	City Local	H09
08229	NW STAATS ST	City of Bend	City Local	H09
09386	NE STACY LN	City of Bend	City Local	G09
80095	STAFFORD LOOP	Private	Rural Local	H08
03135	**STAG DR**	**County**	**Rural Local**	**G08**
07534	STAG LN	Private	Rural Local	K07
07161	STAG ST	Other	Rural Local	P05
04506	**STAGE STOP DR**	**County**	**Rural Local**	**L06**
04506	STAGE STOP DR	Local Access Road	Rural Local	L06
06802	STAGECOACH	Private	Rural Local	B05
08458	NE STALKER CT	City of Bend	City Local	G09
80243	SE STANFORD PL	City of Bend	City Local	H09
09768	STANLEY WAY	City of Bend	City Local	F09
08050	NW STANNIUM RD	City of Bend	City Local	G08, H08
08831	NE STANTON AVE	City of Bend	City Local	G09, G10
09370	NW STAR RIDGE CT	City of Bend	City Local	G09
09273	STAR THISTLE LN	Other	Rural Local	D07
09426	SW STARDRIFT DR	City of Bend	City Local	H09
06639	STARDUST LN	Local Access Road	Rural Local	B06
06639	STARDUST LN	Other	Rural Local	B06
09367	STARFIRE RIDGE CT	Private	Rural Local	I09
80218	SE STARI MOST LOOP	Private	City Local	H09

ROAD #	NAME	OWNER	CLASSIFICATION	MAP(S)
08476	STARLIGHT DR	City of Bend	City Local	H09
09012	STARLING DR	City of Bend	City Local	G09, G10
06461	S STARRY SKIES CT	City of Sisters	City Local	C06
08435	NW STARVIEW DR	City of Bend	City Local	G08
09033	STARWOOD DR	Private	Rural Local	F09
08232	NW STATE ST	City of Bend	City Local	H09
07873	STATIONMASTER WAY	Local Access Road	Rural Local	O05
09057	STEAMBOAT	Private	City Local	I09
80085	STEARMAN PL	City of Bend	City Local	G09
07162	STEARNS RD	Local Access Road	Rural Local	N05, O05
07162	STEARNS RD	Other	Rural Local	O05
06177	NW STEELHEAD DR	Local Access Road	Rural Local	A10
06176	NW STEELHEAD FALLS DR	Local Access Road	Rural Local	A09
08432	STEENS LN	Private	City Local	H08
03550	STEENS MOUNTAIN CT	City of Bend	City Local	H09
03549	STEENS MOUNTAIN LP	City of Bend	City Local	H09
06842	STEEPLE BUSH	Private	Rural Local	A04
08052	NW STEIDL RD	City of Bend	City Local	G09
04194	**STELLAR DR**	**County**	**Rural Local**	**K06, L06**
04194	STELLAR DR	Local Access Road	Rural Local	L06
03207	**STENKAMP RD**	**County**	**Rural Collector**	**G11**
06024	NW STERLING AVE	City of Redmond	City Local	C10
06805	STETSON	Private	Rural Local	C05
01159	STEVENS CANYON RD	Local Access Road	Rural Local	A07, B06
03200	STEVENS RD	City of Bend	City Collector	H09
03200	**STEVENS RD**	**County**	**Rural Collector**	**H10**
03200	**STEVENS RD**	**County**	**Urban Collector**	**H09, H10**
06841	STICKLEAF	Private	Rural Local	A04
07338	STILLWATER LN	Private	Rural Local	N04
04503	**STILLWELL ST**	**County**	**City Local**	**O06**
03400	**STIRLING DR**	**County**	**Rural Local**	**I10**
06807	STIRRUP	Private	Rural Local	B05, C05
80193	SE STONE CREEK LN	City of Bend	City Local	H09
06294	STONE WALL CT	Private	Rural Local	E11
08456	NE STONEBROOK DR	City of Bend	City Local	G09
08456	NE STONEBROOK DR	Private	City Local	G09
08457	NE STONEBROOK LOOP	Private	City Local	G09
09946	STONEGATE CT	Private	City Local	H08
03985	STONEGATE DR	Private	City Local	I09
03985	STONEGATE DR	Private	City Local	I09
06978	SW STONEHEDGE CT	City of Redmond	City Local	C10
08323	NW STONEPINE DR	City of Bend	City Local	G09
08323	NW STONEPINE DR	Private	City Local	G08, G09
09037	NW STONERIDGE	Private	City Local	G09
06530	STONEWALL LN	Local Access Road	Rural Local	A11
09237	STONEWOOD DR	City of Bend	City Local	G09
03459	**STONY RIDGE RD**	**County**	**Rural Local**	**G10**
05102	**STOOKEY RD**	**County**	**Rural Local**	**I12, J12**
03446	**STORMY LN**	**County**	**Rural Local**	**H10**
09022	STOVER CIR	Private	City Local	G08
08424	STRATFORD CT	City of Bend	City Local	H09
08945	NW STRATH WAY	Private	City Local	G08
03526	STRAWBERRY MTN CT	City of Bend	City Local	H09
09118	STRAWLINE RD	Private	City Local	H09
07126	STRAWN RD	Local Access Road	Rural Local	N06
03602	**STRICKLER AVE**	**County**	**Rural Local**	**F08**
08001	STRICKLER AVE	Undeveloped Right-of-Way	Rural Local	F08
08001	STRICKLER AVE	Undeveloped Right-of-Way	Unkown	F08
03301	**STUB PL**	**County**	**Rural Local**	**G10**
03311	**STUD CT**	**County**	**Rural Local**	**H10**
08204	NE STUDIO RD	City of Bend	City Collector	G09
02108	**STURGEON RD**	**County**	**Rural Local**	**E09**
07350	SUBAL PINE	Private	Rural Local	O05
09803	SUFFOLK PL	City of Bend	City Local	H09
09597	SUGAR MILL LOOP	Private	City Local	H08
07926	N SUGAR PINE WAY	Private	Rural Local	N05, O05
07322	S SUGAR PINE WAY	Private	Rural Local	O05
09355	NW SUGAR PINES PL	City of Bend	City Local	G08
07353	SUGARBERRY	Private	Rural Local	O05
03047	SUGARBUSH LN	City of Bend	City Local	H09
08825	SUM VIEW DR	Local Access Road	Rural Local	H10

ROAD #	NAME	OWNER	CLASSIFICATION	MAP(S)
07540	SUMAC LN	Private	Rural Local	K07
09363	SW SUMMER LAKE DR	City of Bend	City Local	H09
03082	SUMMER SHADE DR	City of Bend	City Local	H09
09041	NW SUMMERFIELD	Private	City Local	G09
09534	NW SUMMERHILL DR	City of Bend	City Local	G08
09616	SUMMERWALK PL	Private	City Local	H08
09596	SUMMERWOOD WAY	Private	City Local	H08
06364	SW SUMMIT AVE	City of Redmond	City Local	D10
08717	NW SUMMIT DR	City of Bend	City Collector	G08, G09
07570	SUMMIT LN	Private	Rural Local	K07
06507	SUMMIT RIDGE CT	Private	Rural Local	C09
07491	SUMMIT VIEW DR	Private	Rural Local	K07
06178	NW SUMPTER DR	Local Access Road	Rural Local	A09
07660	SUN COUNTRY DR	Local Access Road	Rural Local	M06
07908	SUN EAGLE LN	Private	City Local	K07
08287	SE SUN LN	City of Bend	City Local	H09
09771	SUN MEADOW WAY	City of Bend	City Local	H09
01995	SUN RANCH DR	City of Sisters	City Local	C05
09268	NW SUN RAY CT	City of Bend	City Local	G08
07659	SUN ST	Local Access Road	Rural Local	L06
06607	SUN VISTA DR	Private	Rural Local	C09
03603	**SUNBEAM LN**	**County**	**Rural Local**	**F09**
80020	SW SUNBROOK DR	City of Bend	City Local	H09
03414	SUNBURST CT	City of Bend	City Local	H09
08936	SUNBURST ST	Local Access Road	Rural Local	D07
06142	SUNDANCE LN	Private	Rural Local	C09
06256	SUNDANCE RIDGE CT	Private	Rural Local	C09
06249	SUNDANCE RIDGE LOOP	Private	Rural Local	C09
09917	SUNDERLAND WAY	City of Bend	City Local	G09
06809	SUNDEW	Private	Rural Local	A04
07165	SUNDOWN DR	Local Access Road	Rural Local	N06
06640	SUNDOWN LN	Local Access Road	Rural Local	B06
80002	SUNDOWNER LN	City of Bend	City Local	G09
09513	SE SUNFLOWER LN	City of Bend	City Local	H09
03124	**SUNGLOW CT**	**County**	**Rural Local**	**F09**
80276	SE SUNNIBERG LN	Private	City Local	H09
80021	SUNNY BREEZE LN	City of Bend	City Local	H09
60021	SE SUNNY SAGE WAY	Local Access Road	Rural Local	D11
60021	SE SUNNY SAGE WAY	Private	Rural Local	D11
80272	SUNNY WAY	City of Bend	City Local	H09
03584	**SUNRIDGE DR**	**County**	**Rural Local**	**I11**
04180	**SUNRISE BLVD**	**County**	**Rural Local**	**N05, N06**
04180	SUNRISE BLVD	Local Access Road	Rural Local	N05
03121	**SUNRISE CIR**	**County**	**Rural Local**	**F09**
07166	SUNRISE CT	Local Access Road	Rural Local	N05
07574	SUNRISE LN	Private	Rural Local	K07
07101	SUNSET CT	Local Access Road	Rural Local	N05
03120	**SUNSET DR**	**County**	**Rural Local**	**F09**
04138	**SUNSET LN**	**County**	**Rural Local**	**N06**
03123	**SUNSET PL**	**County**	**Rural Local**	**F09**
09479	SUNSET PL	Local Access Road	Rural Local	F09
09045	SUNSET VIEW DR	Private	Rural Local	I09
08541	SUNSHINE WAY	Private	City Local	H08
08541	SUNSHINE WAY	Unknown	City Local	H08
07940	SUNSTONE LOOP	Private	Rural Local	L07
06502	SUNTREE LN	Local Access Road	Rural Local	B06
08866	SE SUNWOOD CT	City of Bend	City Local	H09
09271	SUPERIOR CT	Local Access Road	Rural Local	H11
08850	SUPREME CT	Local Access Road	Rural Local	H11
06810	SURREY	Private	Rural Local	B05
09941	SUTHERLAND CT	Private	City Local	H08
07143	SUTTER CT	Local Access Road	Rural Local	N07
07142	SUTTER ST	Local Access Road	Rural Local	N07
09449	SUTTLE LAKE CT	Private	City Local	H08
07141	SUZA CT	Local Access Road	Rural Local	N07
09927	SUZANNE LN	Local Access Road	Rural Local	F09
02109	**SWALLEY RD**	**County**	**Rural Local**	**E09, F09**
06105	SWALLOW LN	Private	Rural Local	C10, D10
06174	SWALOWS NEST LN	Private	Rural Local	E11
07658	SWAN RD	Local Access Road	Rural Local	L06, L07
08518	SW SWARENS AVE	City of Bend	City Local	H08

ROAD #	NAME	OWNER	CLASSIFICATION	MAP(S)
06510	SWEEPING VIEW CT	Private	Rural Local	C09
06811	SWEET FLAG	Private	Rural Local	A04
80238	SE SWEET PEA DR	City of Bend	City Local	H09
09688	SWEETBRIER WAY	City of Bend	City Local	H08
80274	SE SWEETFERN DRIVE	City of Bend	City Local	H09
03401	**SWEETGRASS DR**	**County**	**Rural Local**	**I10**
03402	**SWEETGRASS LN**	**County**	**Rural Local**	**I10**
07318	SWEETGUM	Private	Rural Local	O05
07335	SWISS PINE	Private	Rural Local	O05
06481	SWITCHBACK CT	Private	Rural Local	E11
80255	SWITCHGRASS	City of Bend	City Local	H09
08384	NE SYCAMORE CT	City of Bend	City Local	G09
80056	SE SYDNEY HARBOR DR	Private	City Local	H09
03346	**SYLVAN LOOP**	**County**	**Rural Local**	**F10**
08211	SE TAFT AVE	City of Bend	City Local	H09
08414	SW TAFT AVE	City of Bend	City Local	H09
08907	NE TAHOE CT	City of Bend	City Local	G10
09119	TAILBLOCK RD	Private	City Local	H09
09537	NW TALAPUS CT	City of Bend	City Local	H08
90077	TALL FIR CT	Private	City Local	C05
03444	TALL MOUNTAIN CIR	City of Bend	City Local	H09
03321	**TALL PINE AVE**	**County**	**Rural Local**	**I09**
09550	TALL TIMBER CT	Private	City Local	H08
09989	TALL TREE CT	City of Bend	City Local	H09
07103	TALLWOOD CT	Local Access Road	Rural Local	N06
09007	TALON CT	City of Bend	City Local	G09
80159	TALUS PL	City of Bend	City Local	F09
08858	TAM LAKE CT	Private	City Local	H08
08856	TAM MCARTHUR LOOP	Private	City Local	H08
06990	N TAM RIM DR	Private	City Local	C05
80053	TAMAR LN	Private	City Local	H09
60054	SW TAMARACK CT	City of Redmond	City Local	D11
07543	TAMARACK LN	Private	Rural Local	K07
07544	TAMARACK RD	Local Access Road	Rural Local	L06, M06
07544	TAMARACK RD	Undeveloped Right-of-Way	Unkown	M06
01181	TAMARACK ST	City of Sisters	City Local	C06
03589	**TAMOLI LN**	**County**	**Rural Local**	**F08**
07545	TAN OAK LN	Private	Rural Local	K07
07546	TAN OAK PL	Local Access Road	Rural Local	M06
07546	TAN OAK PL	Local Access Road	Rural Local	M07
06947	TANAGER DR	Private	Rural Local	C09
80357	TANAGER LAKES DR	Private	Rural Local	G08
03151	**TANGLEWOOD RD**	**County**	**Rural Local**	**F09**
09957	TANGO CREEK AVE	City of Bend	City Local	G09
09957	TANGO CREEK AVE	Private	City Local	G09
70005	TANNENHORST DR	City of La Pine	City Local	O06
09690	SW TANNER CT	City of Bend	City Local	H09
03063	TANYA DR	City of Bend	City Local	H09
08840	TAOS CT	Private	City Local	I09
03261	TAPADERA ST	City of Bend	City Local	H09
06813	TAPIDERO	Private	Rural Local	C05
03055	TARA LN	City of Bend	City Local	H08
09861	TARALON PL	Private	City Local	H08
03074	TARGEE DR	City of Bend	City Local	H08
07104	TARRY LN	Local Access Road	Rural Local	N05
08385	NE TAURUS CT	City of Bend	City Local	G09
09382	SW TAYLOR	City of Bend	City Local	H08
08440	NE TAYLOR CT	City of Bend	City Local	G09
06396	NW TEAK AVE	City of Redmond	City Local	C10
06396	NW TEAK AVE	City of Redmond	City Local	C11
06079	NW TEAK CT	City of Redmond	City Local	C11
06625	NW TEAKWOOD CT	City of Redmond	City Local	C11
08262	SE TEAKWOOD DR	City of Bend	City Local	H09
06624	NW TEAKWOOD LN	City of Redmond	City Local	C11
08707	TEAL RD	Local Access Road	Rural Local	H10
02272	**NW TEATER AVE**	**County**	**Rural Local**	**B09**
08036	TEE CT	Private	City Local	H09
07138	TEIL CT	Local Access Road	Rural Local	N07
03208	**TEKAMPE RD**	**County**	**Rural Local**	**I09**
03208	TEKAMPE RD	Private	Rural Local	I09
07136	TELEGRAPH RD	Private	City Local	O06

ROAD #	NAME	OWNER	CLASSIFICATION	MAP(S)
03986	NE TELIMA LN	Private	City Local	H09
08841	TELLURIDE DR	Private	City Local	I09
80353	NE TELLUS DR	City of Bend	City Local	G10
03275	SE TEMPEST DR	City of Bend	City Local	H09
03201	**TEN BARR RANCH RD**	**County**	**Rural Collector**	**H11**
09434	TEN BARR TRL	Private	Rural Local	H11
08882	TEN PEAKS CT	Private	Rural Local	D07
08551	TENNESSEE RD	Other	Rural Local	E08, E09
07976	TENNIS VILLAGE CT	Private	Rural Local	K07
07975	TENNIS VILLAGE LN	Private	Rural Local	K07
08386	SW TENOS CT	City of Bend	City Local	H09
07669	TERN RD	Local Access Road	Rural Local	L07
09565	NW TERRA MEADOW DR	City of Bend	City Local	G08
03046	TERRACE LN	City of Bend	City Local	H09
80350	NE TERREO PL	City of Bend	City Local	G10
70008	TERRITORY LANE	Private	City Local	O06
08708	TERRY DR	Local Access Road	Rural Local	G11
08708	TERRY DR	Other	Rural Local	G11
80121	TERRY LN	Private	Rural Local	I11
02415	NW TETHEROW BRIDGE LOOP	Local Access Road	Rural Local	C10
80230	TETHEROW DR	Private	Rural Local	H08
90091	TETHEROW OVERLOOK COURT	Private	Rural Local	H08
02207	**TETHEROW RD**	**County**	**Rural Local**	**B10, C09, C10**
09120	TETON CT	Private	City Local	I09
08611	TETON LN	City of Bend	City Local	H08
08284	SE TEXTRON DR	City of Bend	City Local	H09
80343	NW THARP AVE	City of Bend	City Local	G08
06927	SW THE GREENS BLVD	City of Redmond	City Local	D10
09484	SW THEATER DR	Private	City Local	H09
07565	THEATER DR	Private	City Local	K07
06180	NW THICKET LN	Local Access Road	Rural Local	A09
07965	THIELSON LN	Private	Rural Local	K07
03988	THIMBLEBERRY WAY	City of Bend	City Local	H08
07878	THOLSTRUP DR	Local Access Road	Rural Local	L06, L07
03299	THOMAS DR	City of Bend	City Local	H09
08207	NE THOMPSON DR	City of Bend	City Local	G09
03967	THORNHILL LN	City of Bend	City Local	G09
80042	THOROUGHBRED PL	City of Bend	City Local	G09
01110	**THREE CREEKS RD**	**County**	**Rural Collector**	**C05, D05**
01110	THREE CREEKS RD	Forest Service	Rural Local	D05
08345	NW THREE SISTERS DR	City of Bend	City Local	G08
06311	THRUSH CT	Private	Rural Local	D10
07576	THRUSH LN	Private	Rural Local	K07
09412	THUNDER RD	Local Access Road	Rural Local	H10
09125	THUNDERBIRD	Private	City Local	I09
06308	THUNDERBIRD CT	Private	Rural Local	C10
08209	NE THURSTON AVE	City of Bend	City Local	G09
08415	NW THURSTON AVE	City of Bend	City Local	G09
08007	TIBERON PL	Private	City Local	H09
09601	NE TIERRA RD	City of Bend	City Local	H10
08732	NE TIFFANY LN	City of Bend	City Local	G09
02126	SW TIMBER AVE	City of Redmond	City Local	D10, D11
06357	SE TIMBER AVE	City of Redmond	City Local	D11
06321	S TIMBER CREEK DR	City of Sisters	City Local	C06
06457	SW TIMBER CT	City of Redmond	City Local	D10
04169	**TIMBER LANE LOOP**	**County**	**Rural Local**	**N06**
07577	TIMBER LN	Private	Rural Local	K07
06323	E TIMBER PINE DR	City of Sisters	City Local	C06
06323	E TIMBER PINE DR	Private	City Local	C06
06322	E TIMBER PINE PL	City of Sisters	City Local	C06
06322	E TIMBER PINE PL	Private	City Local	C06
80361	TIMBER RIDGE CT	Private	Rural Local	G08
02987	SW TIMBER VIEW CT	City of Redmond	City Local	D10
08709	TIMBERLINE	Private	City Local	I09
09247	TIMBERLINE CT	City of Bend	City Local	G09
80090	TIMLAND LN	Local Access Road	Rural Local	H11
80090	TIMLAND LN	Private	Rural Local	H11
80293	SW TIPPEYTOE PL	City of Bend	City Local	H08
08989	TODD LAKE CT	Private	City Local	H08
07579	TODD LN	Private	Rural Local	K07
08710	TODD RD	Local Access Road	Rural Local	G12

ROAD #	NAME	OWNER	CLASSIFICATION	MAP(S)
08964	NW TODDS CREST DR	City of Bend	City Local	G09
08964	TODDS CREST DR	City of Bend	City Local	G09
09574	TOKATEE LAKE CT	Private	City Local	H08
07580	TOKATEE LN	Private	Rural Local	K07
06815	TOLLGATE	Private	Rural Local	B05
06078	SW TOMAHAWK AVE	Local Access Road	Rural Local	E10
03285	**TOMAHAWK ST**	**County**	**Rural Local**	**H10**
08378	NE TOMBSTONE WAY	City of Bend	City Local	G09
06408	SW TOMMY ARMOUR CT	Private	City Local	D10
06932	SW TOMMY ARMOUR LN	Private	City Local	D10
09820	TOP KNOT LN	City of Bend	City Local	G09
03538	TOPAZ CT	City of Bend	City Local	H08
07581	TOPFLITE LN	Private	Rural Local	K07
06477	TOPWATER CT	Private	Rural Local	E11
03221	**TORKELSON RD**	**County**	**Rural Local**	**H10**
07582	TORRANCE RD	Local Access Road	Rural Local	L06
09354	NW TORREY PINES DR	City of Bend	City Local	G08
08358	NW TORSWAY ST	City of Bend	City Local	G08
03127	TOURMALINE LN	City of Bend	City Local	G09
80155	TOUSSAINT DR	City of Bend	City Local	H08
09212	NW TOWER ROCK RD	City of Bend	City Local	G08
07583	TOWHEE LN	Private	Rural Local	K07
09000	TOWN CT	Private	City Local	G09
09001	TOWN DR	City of Bend	City Local	G09
09001	TOWN DR	Private	City Local	G09
08448	NE TRACKER CT	City of Bend	City Local	G09
04527	**TRACY RD**	**County**	**City Local**	**N06**
07657	TRADER LN	Local Access Road	Rural Local	L07
06220	TRAIL CREEK CT	Private	Rural Local	C09
06216	TRAIL CREEK DR	Private	Rural Local	C09
07584	TRAIL SCOUT	Private	Rural Local	L06
09147	TRAILBLAZER LN	City of Bend	City Local	H09
07942	TRAILMERE CIR	Private	Rural Local	L07
03331	TRAP CT	City of Bend	City Local	H09
04552	TRAPPER GEORGE LN	City of La Pine	City Local	O06
07585	TRAPPER LN	Private	Rural Local	K07
06642	TRAPPER POINT RD	Local Access Road	Rural Local	C05
09993	TRAVELERS PL	City of Bend	City Local	H09
08711	TRAVIS RD	City of Bend	City Local	H09
07656	TREE DUCK RD	Local Access Road	Rural Local	L07
80259	TREE FARM DR	Private	Rural Local	H08
07665	TREELAND CT	Local Access Road	Rural Local	M06
07108	TREEMONT PL	Local Access Road	Rural Local	O05
08044	NW TRENTON AVE	City of Bend	City Collector	G08, G09
08044	NW TRENTON AVE	City of Bend	City Local	G08, G09
06931	SW TREVINO CT	Private	City Local	D10
01127	N TRINITY WAY	City of Sisters	City Local	C05
01127	N TRINITY WAY	Private	Rural Local	C05
80171	TRIPLE KNOT RD	Private	City Local	H08
09316	TRISTAR DR	City of Bend	City Local	G09
80033	TRISTEN WAY	Private	City Local	G09
08953	SW TROON AVE	City of Bend	City Local	H08
06817	TROUT CT	Private	Rural Local	C05
08519	TROUT LN	Local Access Road	Rural Local	D06
07118	TROUT LN	Undeveloped Right-of-Way	Rural Local	O05
09521	SW TRUMAN AVE	City of Bend	City Local	H09
07832	TRUMPETER LN	Private	Rural Local	L07
07832	TRUMPETER LN	Undeveloped Right-of-Way	Unkown	L07
08379	NE TUCSON WAY	City of Bend	City Local	G09
08478	TULIP WAY	Private	City Local	H09
08222	NW TUMALO AVE	City of Bend	City Arterial	H09
08222	NW TUMALO AVE	City of Bend	City Local	H09
08806	TUMALO CIR	Local Access Road	Rural Local	I08
07586	TUMALO LN	Private	Rural Local	K07
03108	**TUMALO PARK RD**	**County**	**Rural Local**	**F08**
03108	TUMALO PARK RD	Private	Rural Local	F08, G08
03614	**TUMALO PL**	**County**	**City Collector**	**F09**
03614	**TUMALO PL**	**County**	**Rural Collector**	**F09**
03148	**TUMALO RD**	**County**	**Rural Collector**	**F09, F10**
03148	**TUMALO RD**	**County**	**Urban Collector**	**F08, F09**
01107	**TUMALO RESERVOIR RD**	**County**	**Rural Collector**	**F07, F08**

ROAD #	NAME	OWNER	CLASSIFICATION	MAP(S)
01107	TUMALO RESERVOIR RD	County	Rural Local	F07
01125	TUMALO RIM CT	County	Rural Local	F08
01122	TUMALO RIM DR	County	Rural Local	F08
06643	TUMBLE WEED TURN	Local Access Road	Rural Local	B05
03237	TUMBLEWEED CT	County	Rural Local	G11
03451	TUMBLEWEED DR	County	Rural Local	G11
08991	SW TURNBERRY PL	City of Bend	City Local	H08
06972	TURNSTONE RD	Private	Rural Local	D09
07109	TURQUOISE DR	Local Access Road	Rural Local	N05
03580	TURQUOISE RD	County	Rural Local	I08
08512	TURRET CT	City of Bend	City Local	G09
09281	TUSCANY DR	Private	City Local	H08
08808	TUSCARORA LN	Local Access Road	Rural Local	I08
01114	TWEED RD	County	Rural Local	E08
08042	NE TWEET PL	City of Bend	City Local	G09
09219	NW TWILIGHT DR	City of Bend	City Local	G08
01140	TWIN BRIDGES RD	County	Rural Local	E09
07127	TWIN DR	Local Access Road	Rural Local	M05, M06
08892	TWIN KNOLLS DR	City of Bend	City Local	H09
03288	TWIN LAKES LOOP	City of Bend	City Local	H09
07896	TWIN RIVERS CT	Private	Rural Local	L07
07895	TWIN RIVERS DR	Private	Rural Local	L07
07767	TWOSOME LN	Private	Rural Local	K07
01204	E TYEE DR	City of Sisters	City Collector	C05
01204	E TYEE DR	City of Sisters	City Collector	C06
06943	E TYLER AVE	City of Sisters	City Local	C05, C06
01111	TYLER RD	County	Rural Local	F08
06992	NE UINTAH CT	Private	City Local	C11
08607	ULYSSES AVE	City of Bend	City Local	G09
08181	NE ULYSSES DR	City of Bend	City Local	G09
02150	SW UMATILLA AVE	City of Redmond	City Local	D10, D11
08751	UMATILLA CIR	Local Access Road	Rural Local	I08
02397	SW UMATILLA CT	City of Redmond	City Local	D10
06369	SW UMATILLA CT	City of Redmond	City Local	D10
07618	UMPQUA LN	Private	Rural Local	K07
08861	NW UNDERHILL PL	Private	City Local	G08
08173	NE UNDERWOOD AVE	City of Bend	City Local	G09
07199	UNION RD	Local Access Road	Rural Local	O05
08074	NW UNION ST	City of Bend	City Local	G08, G09, H08
60019	NW UPAS AVE	City of Redmond	City Local	C11
02199	NW UPAS AVE	County	Rural Local	C10
06062	NE UPAS AVE	Local Access Road	Rural Local	C11
60113	NW UPAS PLACE	Private	City Local	C11
07485	UPLAND RD	Local Access Road	Rural Local	L06
06187	NW UPLIFT LN	Local Access Road	Rural Local	A09
08963	UPPER RIM PL	Private	City Local	G09
09400	SW UPPER TERRACE DR	Private	City Local	H09
08176	SE URANIA LN	City of Bend	City Local	H09
02378	SE USFS DR	Private	City Local	D11
06996	NE UTE CT	Private	City Local	C11
03576	UTE LN	County	Rural Local	I08
08077	NW UTICA AVE	City of Bend	City Local	G09
08178	NE VAIL AVE	City of Bend	City Local	G09
08417	NW VAIL AVE	City of Bend	City Local	G09
08172	NE VAIL LN	City of Bend	City Local	G09
03554	VAIL RUN CT	City of Bend	City Local	H09
07128	VALE CT	Local Access Road	Rural Local	N06
09044	VALENTINE ST	Private	City Local	F09
06820	VALERIAN	Private	Rural Local	A04
08559	VALEVIEW DR	Local Access Road	Rural Local	F09
06282	SW VALLEYVIEW DR	City of Redmond	City Local	D10
08455	SE VALLEYWOOD PL	City of Bend	City Local	H09
05115	VAN LAKE RD	County	Rural Local	M22, N21, N22
03403	VANCOUVER LN	County	Rural Local	I10
04108	VANDEVERT RD	County	Rural Collector	L07
09958	SW VANTAGE POINT WAY	Private	City Local	H09
01108	VARCO RD	County	Rural Local	D06
09231	NW VARDON CT	Private	City Local	G08
80323	VARNER WAY	Private	Rural Local	H08
60112	NW VARNISH AVE	City of Redmond	City Local	C11
06188	NE VARNISH AVE	Local Access Road	Rural Local	C11

ROAD #	NAME	OWNER	CLASSIFICATION	MAP(S)
09706	VASSAR PL	City of Bend	City Local	H09
02273	**NW VAUGHN AVE**	**County**	**Rural Local**	**B09**
06197	NE VAUGHN AVE	Local Access Road	Rural Local	B12
09883	VEGA ST	City of Bend	City Local	H09
09826	SE VELOCETTE LN	City of Bend	City Local	H09
07854	VELVET CT	Local Access Road	Rural Local	L07
07197	VENADO PL	Local Access Road	Rural Local	M05, N05
08179	SE VENTURA PL	City of Bend	City Local	H09
04199	**VENTURE LN**	**County**	**Rural Local**	**K07**
80342	VERHEYDEN RANCH DR	Private	Rural Local	G08
08079	NW VERMONT PL	City of Bend	City Local	G09
08632	NE VERONICA LN	City of Bend	City Local	G09
09839	VERYL CT	Private	City Local	H09
02379	SE VETERANS WAY	City of Redmond	City Arterial	C11, D11
06390	SW VETERANS WAY	City of Redmond	City Arterial	C11, D11
03441	VIA BONITA	City of Bend	City Local	H09
80079	NW VIA CAMBRIA	Private	City Local	G09
80077	NW VIA DIAMANTE	Private	City Local	G09
80257	NW VIA LUCCA	Private	City Local	G09
80078	NW VIA PALAZZO	Private	City Local	G09
03461	VIA SANDIA	City of Bend	City Local	H09
03461	VIA SANDIA	Private	City Local	H09
03504	VIA SIERRA	City of Bend	City Local	H09
80076	NW VIA TOSCANA	Private	City Local	G09
09424	SE VICKIE CT	City of Bend	City Local	H09
08073	NW VICKSBURG AVE	City of Bend	City Local	G08, G09
08477	NE VICTOR PL	City of Bend	City Local	G09
06916	VICTORIA FALLS DR	Private	Rural Local	C09
03404	**VICTORIA LN**	**County**	**Rural Local**	**I10**
03522	VICTORY LOOP	City of Bend	City Local	H09
07923	VICTORY WAY	City of La Pine	City Local	O06
03997	**VIEW LN**	**County**	**Rural Local**	**G09, G10**
03997	VIEW LN	Local Access Road	Rural Local	G10
90023	W VIEW LOOP	Private	City Local	C05
06508	VIEW POINT CT	Private	Rural Local	C09
06588	VIEWPOINT LN	Local Access Road	Rural Local	B06
08174	NE VIKING AVE	City of Bend	City Local	G09
08347	NE VIKING CT	City of Bend	City Local	G09
08342	NE VILLAGE CT	City of Bend	City Local	G09
03017	VILLAGE LN	City of Bend	City Local	H09
06202	VILLAGE LOOP	Private	Rural Local	C09
90005	VILLAGE MEADOWS RD	Private	Rural Local	C05
08815	VILLAGE OFFICE CT	Private	City Local	H08
09923	VILLANO PL	City of Bend	City Local	H08
08175	SE VINE LN	City of Bend	City Local	H09
06800	VINE MAPLE	Private	Rural Local	A04
07782	VINE MAPLE LN	Private	Rural Local	K07
06527	VINEYARD WAY	Local Access Road	Urban Local	A11
03293	**VINTAGE LN**	**County**	**Rural Local**	**G11**
08503	VIOLET LN	Private	City Local	H09
06910	VIREO CT	Private	Rural Local	C09
07592	VIRGINIA RAIL LN	Private	Rural Local	K07
08182	SE VIRGINIA RD	City of Bend	City Local	H09
08558	VISTA BONITA DR	Local Access Road	Rural Local	F09
07595	VISTA LN	Private	Rural Local	K07
06589	VISTA RIDGE DR	Local Access Road	Rural Local	B06
06620	VISTA RIM CT	Private	Rural Local	C09
06593	VISTA RIM DR	Private	Rural Local	C09
06590	VISTA VIEW LOOP	Local Access Road	Rural Local	B06
03318	VOGT RD	City of Bend	City Local	G09
03076	VOLARE LN	City of Bend	City Local	H08
02125	SW VOLCANO AVE	City of Redmond	City Local	D10
06366	SW VOLCANO CIR	City of Redmond	City Local	D10
06367	SW VOLCANO CT	City of Redmond	City Local	D10
06964	SW VOLCANO CT	City of Redmond	City Local	D10
06965	SW VOLCANO PL	City of Redmond	City Local	D10
60003	SW VOLCANO VIEW WAY	City of Redmond	City Local	D10
02354	SW VOLCANO WAY	City of Redmond	City Local	D10
09812	VOLTERA PL	City of Bend	City Local	H09
06117	VOLUNTEER PARK LN	Private	Rural Local	C09
03509	WACO DR	City of Bend	City Local	H09

ROAD #	NAME	OWNER	CLASSIFICATION	MAP(S)
07268	WADDELL RD	Local Access Road	Rural Local	O06
07246	WADELL DR	Local Access Road	Rural Local	N06
07594	WAGON MASTER WAY	Private	Rural Local	L06
07593	WAGON TRAIL RD	Local Access Road	Rural Local	P05
09126	WAGON TREE CT	Private	City Local	H09
07901	WAGON TRL	Private	Rural Local	L06
06839	WAGON WHEEL	Private	Rural Local	C05
03470	WAGONTIRE WAY	City of Bend	City Local	F09
06838	WAKAS	Private	Rural Local	A04
08177	NE WAKEFIELD PL	City of Bend	City Local	H09
06383	WALDRON CT	Local Access Road	Rural Local	E08
06392	WALDRON TRL	Other	Rural Local	E08
03177	**WALKER RD**	**County**	**Rural Local**	**G11, G12, G13**
03177	WALKER RD	Private	Rural Local	G11
04148	**WALKER ST**	**County**	**City Local**	**O06**
04165	**WALKER WAY**	**County**	**Rural Local**	**N06**
08075	NW WALL ST	City of Bend	City Arterial	G09, H09
08075	NW WALL ST	City of Bend	City Collector	H09
09694	SW WALL ST	City of Bend	City Collector	H09
03267	**WALLACE RD**	**County**	**Rural Local**	**G10, H10**
08127	NE WALLER DR	City of Bend	City Local	G09
07133	WALLING LN	Private	City Local	O06
07569	WALLOWA LN	Private	Unkown	K07
06289	NW WALNUT AVE	Local Access Road	Rural Local	C10
06189	NE WALNUT AVE	Local Access Road	Rural Local	C11
06190	NE WALNUT DR	Local Access Road	Rural Local	C11
80051	WALSENBERG PL	City of Bend	City Local	H08
80051	WALSENBERG PL	Private	City Local	H08
08650	WALTER CT	Private	Rural Local	H10
01113	**WALTON RD**	**County**	**Rural Local**	**F07, F08**
08543	WANDALEA DR	City of Bend	City Local	G09
06669	WANONA RD	Local Access Road	Rural Local	B07
06669	WANONA RD	Private	Rural Local	B07
06540	E WAPATO LOOP	City of Sisters	City Local	C05
09943	WAPITI CT	City of Bend	City Local	H09
09451	WAPITI WAY	Local Access Road	Rural Local	E09
07686	WARBLER EAST LN	Private	Rural Local	K07
07591	WARBLER WEST LN	Private	Rural Local	K07
03447	**WARBOW PL**	**County**	**Rural Local**	**H10**
03202	**WARD RD**	**County**	**Rural Arterial**	**H10**
03202	**WARD RD**	**County**	**Rural Collector**	**H10**
03202	**WARD RD**	**County**	**Rural Local**	**H10, H11**
03202	WARD RD	Local Access Road	Rural Local	H11
09726	NE WARNER PL	City of Bend	City Local	G09
01144	WARRIN RD	Local Access Road	Rural Local	C07
02399	SE WARSAW ST	City of Redmond	City Local	C11
09641	WASATCH MOUNTAIN LN	Private	City Local	H09, I09
01209	E WASHINGTON AVE	City of Sisters	City Local	C05
06529	W WASHINGTON AVE	City of Sisters	City Local	C05
06476	WATERCOURSE WAY	Private	Rural Local	E11
09384	NE WATERCRESS WAY	City of Bend	City Local	G09
09128	WATERFALL LN	City of Bend	City Local	H09
80016	WATERFORD CT	City of Bend	City Local	G09
09793	WATERFOWL LN	City of Bend	City Local	H08
09614	WATERFRONT CT	Private	City Local	H08
80147	WATERMAN WAY	Local Access Road	Rural Local	G10
08122	NE WATSON DR	City of Bend	City Local	G09
09275	NE WATT WAY	City of Bend	City Local	G09, H09
03178	**WAUGH RD**	**County**	**Rural Local**	**G11**
08484	NE WAVERLY CT	City of Bend	City Local	G09, G10
07112	WAYNE DR	Local Access Road	Rural Local	P06
07259	WAYSIDE LOOP	Local Access Road	Rural Local	N05
03431	WEATHERBY CT	City of Bend	City Local	F09
08130	NE WEBSTER AVE	City of Bend	City Local	G09
09053	WECOMA CT	Private	City Local	H09
09724	NE WEDDELL ST	City of Bend	City Local	G09
03058	WEDGEWOOD DR	City of Bend	City Local	H08
08869	NE WEEPING WILLOW DR	City of Bend	City Local	G09
80102	WEINHARD CT	Private	Rural Local	H08
07261	WELCH RD	Local Access Road	Rural Local	O05
08436	NW WELCOME CT	City of Bend	City Local	G08

ROAD #	NAME	OWNER	CLASSIFICATION	MAP(S)
08454	WELLINGTON ST	City of Bend	City Local	F09
08133	NE WELLS ACRES RD	City of Bend	City Collector	G09
08133	NE WELLS ACRES RD	City of Bend	City Local	G09, G10
07829	WELLS RD	Private	Rural Local	M07
04526	**WENDY RD**	**County**	**City Local**	**N06**
04526	WENDY RD	Private	City Local	N06
08494	WEST CAMPBELL RD	City of Bend	City Local	H08
08494	WEST CAMPBELL RD	Local Access Road	Rural Local	H08
08494	WEST CAMPBELL RD	Local Access Road	Urban Local	H08
01178	**WEST CASCADE**	**County**	**Rural Local**	**D06**
07731	WEST CASCADE RD	Private	Rural Local	K07
07713	WEST CORE RD	Private	Rural Local	K07
04116	**WEST DR**	**County**	**Rural Local**	**N06**
07844	WEST DR	Local Access Road	Rural Local	N06
08115	NW WEST HILLS AVE	City of Bend	City Local	G08
02164	**WEST LAMBERT RD**	**County**	**Rural Local**	**A08, A09**
06850	WEST MEADOW LN	Private	Rural Local	B06
06572	WEST MEADOW PARKWAY	Private	Rural Local	B05, B06
06854	WEST PINE LN	Private	Rural Local	B05, B06
03131	WEST RIDGE AVE	City of Bend	City Local	H08
08560	WEST ST	Local Access Road	Rural Local	D07
03420	WEST VIEW DR	City of Bend	City Local	H09
06858	WESTERN TRL	Private	Rural Local	B05
07113	WESTLEY LOOP	Local Access Road	Rural Local	N07
08343	SW WESTPINE PL	City of Bend	City Local	H08
07234	WESTWIND CT	Local Access Road	Rural Local	N05
06191	NW WESTWOOD LN	Local Access Road	Rural Local	B10
09292	NW WETHERED CT	Private	City Local	G08
09609	WETLAND CT	City of Bend	City Local	H08
01156	**WHARTON AVE**	**County**	**Urban Local**	**F08**
06987	N WHEELER LP	Private	City Local	C05
09703	SW WHEELER PL	City of Bend	City Local	H09
04538	WHEELER RD	City of La Pine	City Local	O06
04538	**WHEELER RD**	**County**	**City Local**	**O06**
04538	WHEELER RD	Undeveloped Right-of-Way	Rural Local	O06
06826	WHIPPLETREE	Private	Rural Local	C05
09017	WHISPER RIDGE DR	Private	City Local	G09
07228	WHISPERING PINES RD	Other	Rural Local	N05, O05
09048	WHISTLE PUNK RD	Private	City Local	H09
07783	WHISTLER LN	Private	Rural Local	K07
07596	WHISTLING SWAN LN	Private	Urban Local	K07
07599	WHITE ALDER LN	Private	Rural Local	K07
07230	WHITE BUCK AVE	Local Access Road	Rural Local	P06
09715	SE WHITE DOVE LN	City of Bend	City Local	H09
07784	WHITE ELM LN	Private	Rural Local	K07
07004	WHITE FIR	Private	Rural Local	O05
06380	WHITE HORN LN	Local Access Road	Rural Local	E08
07505	WHITE OAK PL	Local Access Road	Rural Local	M06, M07
09049	WHITE PASS	Private	City Local	I09
08820	WHITE PEAKS CT	Private	Rural Local	H10
08821	WHITE PEAKS DR	Private	Rural Local	H10
07034	W WHITE PINE WAY	Local Access Road	Rural Local	N05
07034	W WHITE PINE WAY	Local Access Road	Rural Local	O05
07927	E WHITE PINE WAY	Private	Rural Local	N05
01141	**WHITE ROCK LP**	**County**	**Rural Local**	**E09**
03425	WHITECLIFF CIR	City of Bend	City Local	I09
80313	SE WHITEFISH CT	City of Bend	City Local	H09
03384	WHITEHAVEN CIR	City of Bend	City Local	I09
03385	WHITEHAVEN LN	City of Bend	City Local	I09
07507	WHITETAIL LN	Local Access Road	Rural Local	M06
09582	SE WHITETAIL ST	City of Bend	City Local	H09
07001	WHITEWATER LN	Private	Rural Local	N04
07903	WHITEWATER LOOP	Private	Rural Local	N04
03371	WHITEWING CT	City of Bend	City Local	G09
08624	WHITNEY PL	Private	City Local	H08, I08
04545	WHITNEY RD	Private	City Local	N06
03386	WHITSTONE CIR	City of Bend	City Local	I09
04516	**WHITTIER DR**	**County**	**Rural Local**	**M06**
04516	WHITTIER DR	Local Access Road	Rural Local	M06
08913	NW WHITWORTH WAY	Private	City Local	G08
08364	NE WICHITA WAY	City of Bend	City Local	G09

ROAD #	NAME	OWNER	CLASSIFICATION	MAP(S)
02104	SW WICKIUP AVE	City of Redmond	City Collector	D10
02104	SW WICKIUP AVE	City of Redmond	City Local	D10
06442	SE WICKIUP AVE	City of Redmond	City Local	D11
02104	**SW WICKIUP AVE**	**County**	**Rural Collector**	**D10**
02104	SW WICKIUP AVE	Local Access Road	Rural Local	D10
07119	WICKIUP AVE	Local Access Road	Rural Local	O05
02104	SW WICKIUP AVE	Private	Rural Local	D09
02104	SW WICKIUP AVE	Private	Rural Local	D10
02136	SW WICKIUP CT	City of Redmond	City Local	D10
06418	SW WICKIUP CT	City of Redmond	City Local	D10
06959	SW WICKIUP CT	City of Redmond	City Local	D10
90011	SW WICKIUP LN	Private	Rural Local	D10
07600	WICKIUP LN	Private	Urban Local	K07
06960	SW WICKIUP PL	City of Redmond	City Local	D10
03286	**WICKIUP RD**	**County**	**Rural Local**	**H10**
07508	WIDGEON DR	Local Access Road	Rural Local	L06, L07
06891	WIDGEON RD	Private	Rural Local	C09
09252	NE WIEST WAY	Private	City Local	G09
02171	**NE WILCOX AVE**	**County**	**Rural Collector**	**B11, B12**
09464	WILD BUCKWHEAT CT	City of Bend	City Local	G09
09626	SE WILD GOOSE LN	City of Bend	City Local	H09
90024	WILD HORSE TRL	Private	Rural Local	E09
06433	SW WILD IRIS LN	Private	City Local	C10
07978	WILD LILY LN	Private	Rural Local	K07
09568	NW WILD MEADOW DR	City of Bend	City Local	G08
09786	WILD RAPIDS DR	Private	City Local	H08
09575	NE WILD RIVERS LOOP	City of Bend	City Local	G09
09589	SE WILD ROSE LN	City of Bend	City Local	H09
09870	NW WILD RYE CIR	Private	City Local	G08
09788	WILD WATER CT	Private	City Local	H08
08132	SE WILDCAT DR	City of Bend	City Local	H09
03533	WILDERNESS WAY	City of Bend	City Local	H09
09489	SE WILDFLOWER LN	City of Bend	City Local	H09
06315	NW WILDFLOWER PL	City of Redmond	City Local	C10, C11
07010	WILDRIVER WAY	Private	Rural Local	N04
06552	WILDWING RD	Local Access Road	Rural Local	C05
03382	WILDWOOD DR	City of Bend	City Local	H09
90041	WILDWOOD FALLS CT	Private	Rural Local	C09
70009	WILDWOOD PINE CT	Local Access Road	Unkown	P05
09051	WILL SCARLET LN	Private	City Local	H09
06102	WILLAMETTE PARK LN	Private	Rural Local	C09
03179	**WILLARD RD**	**County**	**Rural Arterial**	**G13**
06913	WILLET LN	Private	Rural Local	C09
09815	NW WILLIAM CLARK ST	City of Bend	City Local	G08
06090	WILLIAM LYCHE DR	Private	Rural Local	C09
02274	**NW WILLIAMS LOOP**	**County**	**Rural Local**	**B10**
02275	**NW WILLIAMS WAY**	**County**	**Rural Local**	**B10**
08617	WILLIAMSEN RANCH RD	Private	Rural Local	H12
90040	WILLIAMSON AVE	City of Sisters	City Local	C05
90040	WILLIAMSON AVE	Private	City Local	C05
08121	NE WILLIAMSON BLVD	City of Bend	City Local	G09
09274	NE WILLIAMSON CT	City of Bend	City Local	G09
90100	WILLITTS ST	City of Sisters	City Local	C05
09050	WILLOPA CT	City of Bend	City Local	H09
08817	WILLOW CREEK CT	Private	City Local	I09
08818	WILLOW CREEK LOOP	Private	City Local	I09
07530	WILLOW CT	Local Access Road	Rural Local	M06, M07
08134	SE WILLOW LN	City of Bend	City Local	H09
07863	WILLOW LN	Private	City Local	O06
07265	WILLOW ST	Local Access Road	Rural Local	O05
07265	WILLOW ST	Undeveloped Right-of-Way	Rural Local	O05
08350	NW WILMINGTON AVE	City of Bend	City Local	G09
08350	NW WILMINGTON AVE	Undeveloped Right-of-Way	City Local	G09
08257	SE WILSON AVE	City of Bend	City Arterial	H09
08418	SW WILSON AVE	City of Bend	City Arterial	H09
08418	WILSON AVE	City of Bend	City Arterial	H09
08257	SE WILSON AVE	City of Bend	City Collector	H09
08418	SW WILSON AVE	Private	City Local	H09
01158	**WILT RD**	**County**	**Rural Collector**	**A07, B06, B07**
01158	WILT RD	Local Access Road	Rural Local	A07
02189	**NW WIMP WAY**	**County**	**Rural Local**	**A10, A11**

ROAD #	NAME	OWNER	CLASSIFICATION	MAP(S)
07532	WINCHESTER DR	Local Access Road	Rural Local	L06
07532	WINCHESTER DR	Other	Rural Local	L06
09800	SE WIND RIDER LN	City of Bend	City Local	H09
08937	SE WINDDANCE CT	City of Bend	City Local	H09
08749	WINDFLOWER WAY	City of Bend	City Local	H08, H09
09629	NW WINDHAM LOOP	Private	City Local	G08
06857	WINDIGO TRL	Private	Rural Local	B05
02407	SW WINDROW CT	City of Redmond	City Local	D10
08837	WINDSONG LN	Other	Rural Local	I10
03424	WINDSOR CT	City of Bend	City Local	H09, I09
03423	WINDSOR DR	City of Bend	City Local	H09, I09
09337	NW WINDWOOD WAY	City of Bend	City Local	G08
08972	WINDY KNOLLS DR	City of Bend	City Local	H09
03262	**WINDY RIDGE RD**	**County**	**Rural Local**	**I09**
08868	NE WINDY TREE CT	City of Bend	City Local	G09
08750	WINNEBAGO LN	Local Access Road	Rural Local	I08
08488	NW WINSLOW DR	City of Bend	City Local	G08
09378	WINSTON CT	Private	Rural Local	F09
09025	WINSTON LOOP	Private	Rural Local	F09
09127	WINTER PARK LN	City of Bend	City Local	H08
09787	WINTER WREN LOOP	Private	City Local	H08
08929	NE WINTERGREEN DR	Private	City Local	G09
08939	WISHING WELL CT	Private	City Local	G09
08938	WISHING WELL LN	Private	City Local	G09
07531	WITCH TREE RD	Local Access Road	Rural Local	M05
07603	WITCHHAZEL LN	Private	Rural Local	K07
03992	WITHERSPOON PL	City of Bend	City Local	H10
80087	WIZARD LN	City of Bend	City Local	H09
03994	WOLCOTT PL	City of Bend	City Local	H09, H10
07786	WOLF LN	Private	Rural Local	K07
07652	WOLF ST	Local Access Road	Rural Local	M06
80332	SE WOLFPACK WAY	City of Bend	City Local	H09, I09
08561	WOOD AVE	Local Access Road	Rural Local	F08
90026	WOOD AVE	Local Access Road	Rural Local	F08
07504	WOOD DUCK CT	Local Access Road	Rural Local	L06
07667	WOOD DUCK DR	Local Access Road	Rural Local	L06, L07
03968	WOODBRIDGE PL	City of Bend	City Local	G09
09239	NE WOODBURY CT	City of Bend	City Local	G09
80151	SE WOODBURY LN	City of Bend	City Local	H09
07247	WOODCHIP LN	Local Access Road	Rural Local	N05, N06
07181	WOODCHUCK DR	Local Access Road	Rural Local	N06
07267	WOODGREEN CT	Local Access Road	Rural Local	N05
03281	WOODHAVEN AVE	City of Bend	City Local	H09
08126	SE WOODLAND BLVD	City of Bend	City Local	H09
07232	WOODLAND DR	Local Access Road	Rural Local	O05, O06
07563	WOODLAND LN	Private	Rural Local	K07
08277	NE WOODRIDGE CT	City of Bend	City Local	G09
08276	NE WOODRIDGE LN	City of Bend	City Local	G09
09059	WOODRIVER DR	City of Bend	City Local	H09
80011	WOODRUFF PL	Private	City Local	H09
09949	WOODS VALLEY PL	Private	City Local	H08
03484	WOODSIDE CT	City of Bend	City Local	I09
03323	**WOODSIDE LOOP**	**County**	**Rural Local**	**I09**
03376	**WOODSIDE NORTH DR**	**County**	**Rural Local**	**I09**
03499	**WOODSIDE PL**	**County**	**Rural Local**	**I09**
03250	WOODSIDE RD	City of Bend	City Local	I09
03250	**WOODSIDE RD**	**County**	**Rural Local**	**I09**
07891	WOODSTOCK DR	Local Access Road	Rural Local	N06
06192	NW WOODY CT	Local Access Road	Rural Local	C10
09361	NE WORTHINGTON CT	City of Bend	City Local	G09
90080	WRANGLER CT	City of Sisters	City Local	C06
80043	WRANGLER PL	City of Bend	City Local	G09
06503	WREN LN	Local Access Road	Urban Local	B06
03068	WRENWOOD PL	City of Bend	City Local	H08
07129	WRIGHT AVE	Local Access Road	Rural Local	O05, O06
07129	WRIGHT AVE	Other	Rural Local	O06
07664	WRIGHT POINT WAY	Private	City Local	K06
09313	NE WYATT CT	City of Bend	City Local	G09
04536	**WYATT DR**	**County**	**City Local**	**O06**
08278	SE WYE LN	City of Bend	City Local	H09
08851	NW WYETH PL	City of Bend	City Local	G09

ROAD #	NAME	OWNER	CLASSIFICATION	MAP(S)
08851	NW WYETH PL	Private	City Local	G09
06290	NW XAVIER AVE	Local Access Road	Rural Local	C10
06063	NE XENOLITH DR	Local Access Road	Rural Local	B11
06193	NE XENOLITH ST	Local Access Road	Rural Local	B11
02146	SW XERO AVE	City of Redmond	City Local	D10
02146	SW XERO AVE	Private	City Local	D10
06398	SW XERO CT	City of Redmond	City Local	D10
02308	SW XERO LN	City of Redmond	City Local	D10
06961	SW XERO PL	City of Redmond	City Local	D10
60103	SW XERO ST	City of Redmond	City Local	D10
06397	SW XERO WAY	City of Redmond	City Local	D10
06104	SW XERUS AVE	Unknown	Unkown	E09
08279	NE XERXES AVE	City of Bend	City Local	G09
07987	YAEGER WAY	City of La Pine	City Local	N06, O06
09067	YAKWAHTIN CT	Private	City Local	H09
08280	NE YALE AVE	City of Bend	City Local	G09
06830	YAMPA	Private	Rural Local	A04
09402	NE YAMPA PL	City of Bend	City Local	G09
07787	YANKEE MOUNTAIN LN	Private	Rural Local	K07
06989	N YAPOAH CRATER DR	Private	City Local	C05
06436	SW YARROW CREEK DR	Private	City Local	C10
80008	YARROW LN	Private	City Local	H09
09428	YATES DR	City of Bend	City Local	H08
06584	YELLOW DAISY LN	Local Access Road	Rural Local	C05
09930	YELLOW LEAF ST	City of Bend	City Local	H08, I08
07788	YELLOW PINE LN	Private	Rural Local	K07
07670	YELLOW PINE LOOP	Local Access Road	Rural Local	M05
07789	YELLOW RAIL LN	Private	Rural Local	K07
08942	NE YELLOW RIBBON DR	City of Bend	City Local	G09, G10
07132	YELLOWOOD CT	Local Access Road	Rural Local	N05, N06
08731	NE YELLOWSTONE LN	City of Bend	City Local	G09
09344	NW YELLOWTAIL HAWK AVE	City of Bend	City Local	G09
03180	YEOMAN RD	City of Bend	City Collector	G09, G10
03180	**YEOMAN RD**	**County**	**Urban Collector**	**G09**
02124	SW YEW AVE	City of Redmond	City Arterial	D10
02124	SW YEW AVE	City of Redmond	City Local	D10
02124	SW YEW AVE	Local Access Road	Rural Local	D10
02147	SW YEW CT	City of Redmond	City Local	D10
60058	SW YEW LEAF CT	City of Redmond	City Local	D10
08286	SE YEW LN	City of Bend	City Local	H09
06400	SW YEW LN	City of Redmond	City Local	D10
60061	SW YEW PARK LN	Private	City Local	D10
07105	YODER LN	Other	Rural Local	P04
07105	YODER LN	Other	Rural Local	P05
07824	YOHO DR	Local Access Road	Rural Local	M05
08281	NE YORK CIR	City of Bend	City Local	G09
09739	NW YORK DR	City of Bend	City Local	H08
07130	YORKIE LN	Local Access Road	Rural Local	P05
06831	YORROW	Private	Rural Local	A04
09731	NW YOSEMITE DR	City of Bend	City Local	G09
06975	YOSEMITE FALLS DR	Private	Rural Local	C09
02106	**YOUNG AVE**	**County**	**Rural Local**	**E09, E10**
60022	YOUNG AVE	Local Access Road	Rural Local	E10
02170	**NE YUCCA AVE**	**County**	**Rural Local**	**C11**
06194	NW YUCCA AVE	Local Access Road	Rural Local	B09, B10, C09, C10
02170	NE YUCCA AVE	Local Access Road	Rural Local	C11
02170	NE YUCCA AVE	Undeveloped Right-of-Way	Rural Local	C11
03232	**YUCCA CT**	**County**	**Rural Local**	**G11**
02233	**NW YUCCA WAY**	**County**	**Rural Local**	**C10**
02233	**NW YUCCA WAY**	**County**	**Rural Local**	**C11**
03405	**YUKON LN**	**County**	**Rural Local**	**I10**
09311	NE ZACHARY CT	City of Bend	City Local	G09
07675	ZAGT LN	Local Access Road	Rural Local	L07
06195	NW ZAMIA AVE	Local Access Road	Rural Local	B10, B11
06222	NW ZAMIA LN	Local Access Road	Rural Local	B10
08285	SE ZELLER LN	City of Bend	City Local	H09
06107	SW ZENITH AVE	City of Redmond	City Local	D10
60056	SW ZENITH AVE	City of Redmond	City Local	D10
06107	SW ZENITH AVE	Local Access Road	Rural Local	D10
06452	SW ZENITH PL	City of Redmond	City Local	D10

ROAD #	NAME	OWNER	CLASSIFICATION	MAP(S)
60100	SW ZENITH POINT CT	City of Redmond	City Local	D10
03100	ZIRCON DR	City of Bend	City Local	H08
06416	ZODIAC LN	Local Access Road	Rural Local	E10
09825	NE ZOE AVE	City of Bend	City Local	G10
09276	ZUNI CIR	Local Access Road	Rural Local	I08
03028	**ZUNI RD**	**County**	**Rural Collector**	**I08**
03028	ZUNI RD	Local Access Road	Rural Local	I08