


Bridges in Deschutes County (Bend Area)











Printed: July 8, 2010

The information on this map was derived from digital databases on Deschutes County's G.I.S. Care was taken in the creation of this map. Deschutes County cannot accept any responsibility for errors, omissions, or positional accuracy and, therefore, there are no warranties which accompany this product. However, notification of any errors will be appreciated.

Deschutes County Road Department

Map Created By:  John Anderson, GIS Specialist
 Phone: (541) 322-7102
 Email: johna@co.deschutes.or.us
 Address: 61150 SE 27th St
 Bend, OR 97702

P:\A18_Products\Bridges\Quadrant Maps

Key					
	County Bridges		Creeks		Rivers
	All Main Roads		Canals		Lakes
	County Roads		County Line		Cities
	Railroad				