

MONUMENT INDEX TO 1942 MAP

NOTICE: The monuments listed and shown in the INDEX, the MONUMENT BOOK Circa 1940's, and the MONUMENT CARDS Circa 1970's are complete as we received them. These all relate to the CITY OF BEND MONUMENT MAP.

Parts of the Index, and some of the entries that show on the Index, are missing from the Monument Book.

ALSO: Some of the Monument Card entries are a further continuation of the system, and not an update of existing monuments, and therefore do not show, as previous entries, on the Index or in the Monument Book.

The majority, of the Monument Cards, that are an update to monuments, in the Monument Book, are shown on the Monument Book entries in Red.

I.	MONUMENT INDEX	PAGES 2 THRU 12
II.	MONUMENT BOOK CIRCA 1940'S	PAGES 13 THRU 164
III.	MONUMENT CARDS CIRCA 1970'S	PAGES 165 THRU 281

I. MONUMENT INDEX

No.	Location	Description
6.	Center of Hill St & Greeley Ave	Steel Bar 8" below surface
17.	Center of Hill St & Hawthorne Ave	Steel Bar 8" below surface
18.	Center of Greenwood & Hill St	Iron Pipe
19.	Center of Greenwood & Division St	2 Cold Chisel Marks on N side of Sewer Manhole and 2 Chisel Marks on South side, drawn to an intersec. as shown
20.	On NW property cor. Division St & Irving Ave	Steel Bar
21.	Center of Greenwood & Harriman St	Iron Pipe
22.	Center of Bond St & Greenwood to the East	Iron Pipe
23.	Center of Bond St & Greenwood to the West	Iron Pipe
.	On the center of Harriman Ave & between Hawthorne Ave and the alley South	Bolt Head in juniper tree used for foresight on work pertaining to Harriman St
25.	At angle point in Franklin Ave., approx. 50' W of center of Harriman	Brass rod set in concrete
26.	Center of Franklin Ave. approx. 375' E center of Bond St	Brass rod
27.	Center of Bond St & Franklin Ave	Iron pipe
28.	Center of Bond & Minnesota Ave.	Brass rod set in concrete
29.	Center of Bond St & Oregon Ave	Brass rod set in concrete
30.	Center of Wall St & Oregon Ave	Brass rod set in concrete
31.	Center of Wall St & Greenwood Ave	Brass rod set in concrete
.	Center of Wall St. 10' nor. of the South Bdy. of Vermont Place.	Brass rod set in concrete

Location	Description
NE cor. of SW 1/4 of NE 1/4 Sec. 32, T17S, R12E	Brass rod set in rock. <i>Found 6-9-48 - 22P. under end of Rock Retaining wall?</i>
34. Center of Wall & Hill St at angle point	Brass rod set in concrete.
35. Center of Hill St & Deschutes Place at angle point	Steel Bar
36. ^{N.W.} NE cor. of the NE 1/4 of NE 1/4 Sec. 32, T17S, R12E	Brass rod set in concrete.
<i>Note: See D-79-Coordinates N 279.02 W 480.66</i>	
37. At intersection of center of First St and Deschutes Place	Steel bar set in concrete.
38. On center of First St and NPL of Thurston Ave	Steel bar under East edge of pavement.
39. On center of First St. near Sou. Bdy. line of Orokla Plat (see field book #15, Page 33, City of Bend)	Steel bar under East edge of pavement.
40. E 1/4 Cor. Sec. 29 T17S., R12E	X on stone.
41. SE Cor. of Bk. 7, Riverside Add.	X on stone
42. SE Cor. of Lot 15, Block 1, Riverside Add. (R. B. Gould F. B. #69 page 77)	Steel bar.
43. On center of Greenwood Ave. 255.47' East of EPL of 12th St	Steel bar.
44. Center of Wall St & Minnesota Ave	Brass rod in concrete.
45. Center of Wall St & Franklin Ave	Brass rod in concrete.
46. Center of Wall St & Louisiana Ave	Iron pipe.
47. Center of Wall St & Kansas Ave.	Iron pipe.
48. Center of Bond St. & Kansas Ave.	Brass rod in concrete.
Center of Franklin Ave. on West PL of Broadway	Brass rod in pavement.
Center of Congress and Kansas Ave.	Iron pipe.
Center of Kansas & State St.	Iron pipe.

No.	Location	Description
52.	Center of Congress & Tumalo Ave.	Iron pipe.
53.	Center of Tumalo Ave & center of State St to the North	Steel bar.
54.	On NW cor. of intersection of Tumalo Ave. & Riverside Blvd.	Iron pipe.
55.	On the SW cor. of intersection of Tumalo Ave. & Riverfront St.	Steel bar.
56.	On South PL McKay Ave. and on line between lots 4 & 5, Block 5, Mill Addn.	Steel bar.
57.	On South PL of Gilchrist Ave and NE cor. of Lot 1, Block 6, Mill Addn.	Steel bar.
58.	NE cor. of Lot 10, Block 6, Mill Addn. on SPL Gilchrist Ave	Steel bar.
59.	SW Cor. of Park Addition	Iron pipe.
60.	P. I. of Curve Brooks-Scanlon West Side Railway Sta 2 + 60 ¹ (For all Monts. on B. S. Ry.) See R. B. G. Book #62	Steel Bar
61.	PT of Curve B. S. West Side Ry. Sta. 4 + 57 ²	Steel bar.
62.	P. O. T. Sta 12 + 11 ⁵³ Brooks Scanlon West Side Ry.	Steel bar.
63.	SE cor. of Lot 19, Bk 6, Highland Add. B. S. West Side Ry.	Steel bar.
64.	5.91' West of SE cor. of Lot 3, Bk 3, Highland Addn. B. S. West Side Ry.	Steel bar.
65.	P. C. of Curve Sta. 41 plus 46.47 B. & S. West Side Ry.	Steel bar.
66.	P. I. of Curve center of Jacksonville Ave B. S. Ry.	Steel bar.
67.	P. T. of Curve Sta. 45 plus 61.17 B. S. Ry.	Steel bar.
68.	P. C. of Curve Sta. 46 plus 31.60 B. S. Ry.	Steel bar.
69.	P. I. of Curve on East line of Lot 10 Bk 20 N ^W Townsite 2nd Addn.	Steel bar

No.	Location	Description.
70.	P. T. of curve Sta 49 plus 64.34 B. S. Ry.	Steel bar.
71.	P. C. of curve Sta 54 plus 09.53 B. S. Ry.	Steel bar.
72.	Center of West 15th St. Sta 59 plus 11.53 P. I. B. S. Ry	Steel bar.
73.	N. E. cor of Intersection Galveston & W 13th St	Steel bar. <i>Food Aisle</i>
74.	S. E. cor of Intersection Elgin & W 13th St	Steel bar.
75.	N. W. cor of Bk. 4, Highland Addn.	Steel bar.
76.	N. E. cor of Bk 4, Highland Addn.	Steel bar.
77.	N. E. cor of Bk 3, Highland Addn.	Steel bar.
78.	N. W. cor of Bk. 2, Highland Addn.	Steel bar.
79.	N. W. cor of Lot 6, Bk 27, Blvd Addn. P. C.	Steel bar.
80.	N. E. cor of Lot 9, Bk. 20, Blvd Addn. P. C.	Steel bar.
81.	N. E. cor. of Lot 16, Bk 21, Blvd Addn.	Steel bar.
82.	N. W. cor Lot 4, Bk 26, Blvd. Addn.	Steel bar.
83.	N. W. cor Milwaukee & Columbia St Intersection	Steel bar.
84.	On S. P. Line of Newport Ave and 94.41' West of N. E. cor of Bk. 7, Blvd Addn. N. W. cor of S. W. 1/4 of N. W. 1/4 Sec. 32, T17-12	Iron pipe.
85.	Center of West 10th St and 5' South of Nor. P. Line Newport Ave (See "A" 8)	Steel bar.
86.	Center of West 8th St. 5' South of Nor. P. L. Newport Ave.	Steel bar.
87.	Center of 6th St. and 5' South of Nor. P. L. of Newport Ave.	Steel bar.

No.	Location	Description
88.	N. W. cor of S. W. 1/4 of N. W. 1/4 Sec 32 T 17-12	Iron pipe.
89.	Center of W. 6th and Ogden Ave.	Steel bar.
90.	Center of W. 8th and Ogden Ave.	Steel bar.
91.	Center of W. 10th and Ogden Ave.	Steel bar.
92.	Center of W. 8th St and Portland Ave	X on stone. <i>Found 4-13-49 10" deep J.H.G.</i>
93.	S. W. cor of Bk 2 River Terrace Addn.	Steel bar.
94.	Center of West 4th St & Portland Ave	Steel bar.
95.	Center of West 3rd St & Portland Ave	Steel bar.
96.	Center of Aubrey Rd & Portland Ave	Steel bar.
97.	Center of West 2nd St & Portland Ave	Steel bar.
98.	S. E. cor of Bk 5, River Terrace Addn.	Steel bar.
99.	Center of Saginaw Ave & EPL of Aubrey Rd to the nor. of Saginaw Ave	Steel bar.
100.	N. W. cor of the N. W. 1/4 of N. E. 1/4 Sec. 32 T. 17 - 12	X on stone.
101.	See R. B. Gould Book #61 Page 42	Steel bar.
102.	See R. B. Gould Book #61 Page 42	Steel bar.
103.	Center of Harriman St & Linster Place	X on stone 1' below surface.
104.	Center of Harriman St and Revere Ave to East	X on stone about 1' below surface.
105.	See Field Book 62 Page 17 also F. B. 55 Page 76	Steel bar.
106.	See "D" Map #15 (House #333)	X in cement walk near nor edge.

No.	Location	Description
107.	Sou. 1/4 cor Sec. 31 also S. W. cor Highland Addn. see R. B. G. #51 Page 69	X on stone.
108.	292.56' S. E. of Sou 1/4 cor Sec 31 see R. B. G. #51 Page 69	Steel bar.
109.	N. E. cor of Bk 2 Deschutes Addn.	X on stone.
110.	S. W. cor Bk. 21 Deschutes Addn.	X on stone.
111.	S. W. cor of N. E. 1/4 of S. W. 1/4 Sec 32	X on stone.
112.	S. E. Cor. of N. W. 1/4 of S. E. 1/4 Sec 32	Steel bar.
113.	On E. P. L. of Division & N. P. L. of Park Place extended	Steel bar. <i>check plat 28 chit. done at land look given 55.00 W of R.N.L. field.</i>
114.	N. W. cor of S. E. 1/4 of N. E. 1/4 Sec 31 also N. W. cor of Blvd Addn see Filing Plat	X on stone 6" below surface.
115.	S. E. cor. of N. E. 1/4 of S. W. 1/4 Sec. 32	X on stone. <i>6x6x12" Stone 1200 lbs weight.</i>
116.	North 1/4 cor Sec. 4 See Map "N" 2 see Filing Plat Bend Park	X on bedrock 5" below surface. <i>Loc. 10 NW 47. 45. 1/4 → SW 1/4 NW 47 45 1/4</i>
117.	South 1/4 cor Sec. 5 (See Filing Plat 2nd Addn. to Bend Park)	X on stone 12" below surface.
118.	Nor 1/4 cor of Sec 31 T. 17S, R. 12E (See Kenwood Garden Plat)	X on stone 1' below surface.
119.	N. W. cor of S. W. 1/4 of N. E. 1/4 Sec. 31 See Plat N. W. T. Co 2nd Addn.	X on stone 6" below surface.
120.	N. W. cor of S. E. 1/4 of S. E. 1/4 Sec. 33 see Plat Pilot Butte Cemetery	2" Gal. iron pipe.
121.	N. W. cor of N. E. 1/4 of S. E. 1/4 Sec. 33 see Plat Pilot Butte Cemetery	Iron Pipe.
122.	N. E. cor. Sec. 4, T18S, R12E see R. B. G. Book #4 Page 4 See Map "N2"	Capped pipe.

No.	Location	Description
123.	E 1/4 cor Sec 4, T18S, R12E see R. B. G. Book No. 4, page 5	X on stone.
124.	SE cor Bk. 7, Greenwood Cemetery	Steel bar.
125.	Nor 1/4 cor Sec. 3, T18-12, see R. B. G. Book #4, Page 87	Steel drill set by Young.
126.	NW cor. Sec. 32 T17S, R12E, see Plat, 1st Addn. to Kenwood	X- stone 6" below surface.
127.	SE cor of NW 1/4 of NW 1/4, Sec. 4 see Plat, 3rd Addn. to Bend Park	X- on stone 12" below surface.
128.	NE cor of NW 1/4 of NW 1/4 Sec 4 (See Map "N" 2 see Plat 3rd Addn. to Bend Park	<i>(Found & witnessed Oct 3 '45 Taber)</i> 2" iron pipe 8" below surface.
129.	NW cor of SW 1/4 of SW 1/4 Sec. 4 See Plat Virginia Park	X on stone.
130.	SE cor of SW 1/4 of NE 1/4 Sec. 4 See Map "N" 2	Plugged pipe 4" below ground.
131.	NE cor of SW 1/4 of NE 1/4 Sec. 4 See Map "N" 2	X on stone 12" below ground.
132.	NE cor of SE 1/4 of NE 1/4 Sec. 4. See Map "N" 2	X on stone 7" below ground.
133.	NW cor of NE 1/4 of NE 1/4 Sec. 4. See Map "N" 2 <i>Found 3-31-49 - J. Batson</i>	Capped pipe 14" below surface.
134.	NW cor of SW 1/4 of SE 1/4 Sec. 33 See Map "N" 2	Capped pipe.
135.	NW cor of SW 1/4 of NW 1/4 Sec. 4 See Map "N" 2	Plugged pipe 10" below surface.
136.	NW cor of NE 1/4 of SW 1/4 Sec. 4. See Map "N" 2	X on stone 8" below surface.
137.	Center of Section 4 (See Map "N" 2)	X on stone 4" below surface.
138.	Center of Section 5 (See Map "A" 3)	1 1/2" Plugged iron pipe 6" below surface.
139.	NW cor of NE 1/4 of SE 1/4 Sec. 5 (See Map "A" 3)	X on stone 10" below surface.
140.	SE cor of NW 1/4 of SW 1/4 Sec. 4.	Iron pipe 10" below surface.

No.	Location	Description.
142.	NW cor of SE 1/4 of SE 1/4 Sec. 5 (See Map "A" 3)	X on stone 10" below surface.
142.	SW cor of SE 1/4 of SE 1/4 Sec. 5. (See Map "A" 3)	Hole drilled in rock, plugged.
143.	NW cor of SW 1/4 of SE 1/4 Sec. 5. (See Map "A" 3)	X on stone 10" below surface.
144.	SE cor Sec. 4 - T18-12, see R. B. G. Book #4, page 88	Steel bar.
145.	SW cor of Bk. 15, Park Addn. see Cross - Sec. Roll 2-70	Steel bar.
146.	Angle point on East PL of Riverside Blvd. Ext. 310.2' SE of S Line of Park Addn (See X - Sec. Roll 2-70)	Steel bar.
147.	SE cor Bk. 14, Blvd. Addn.	Steel bar.
148.	SW cor Bk. 8 Aubrey Heights Addn. (See A - 57)	X on rock
149.	NW cor of Intersection Irving Ave and Harriman St. (See "A" 66)	X on stone.
150.	Intersection of Jefferson Place and Delaware (See "N" 103)	2" capped pipe.
151.	P. I. of center of Jefferson Place. Angle point west of Broadway (See "N" 103)	2" capped pipe.
152.	Sec. cor. SE cor of Sec. 29 T17-12 (See #N" 103)	X on stone.
153.	South 1/4 cor Sec. 28-T17-12 (See Map "N" 103)	X on stone.
154.	center of 7th St & Greenwood Ave. (See Map "N" 103)	Iron pipe.
155.	Center of 7th St & Franklin Ave. (See Map "N" 103)	Iron pipe.
156.	W 1/4 cor of Sec. 33 T17-12 (Map "N" 103)	X on stone.
157.	South 1/4 cor Sec. 3 T18-12 (Map "N" 103) See R. B. G. F. S. #4, page 89	X on stone.

No.	Location	Description
158. ✓	SW cor of Sec. 5 See R. B. G. F. B. #4, page 75	X on stone.
159. ✓	West 1/4 cor Sec. 5 See R. B. G. F. B. #4, page 75	X on stone.
160. ✓	South 1/4 cor. Sec. 6, T18S, R12E R. B. G. F. B. #10, Page 6	X on stone.
161. ✓	Random Hub (A-24) R. B. G. F. B. #4 Page 76	White painted lot stakes.
162. ✓	Random Hub (A-25) R. B. G. F. B. #4 Page 76	White painted lot stake.
163. ✓	West 1/4 cor Sec. 34, T17-12	X on stone.
164. ✓	NE cor of Sec. 33 See R. B. G. F. B. #4, Page 57	X on stone.
165. ✓	East 1/4 cor Sec. 28, T17-12 See R. B. Gould - F. B. #8, page 35	X on stone.
166. ✓	NE cor of Tract 32 of Lytle Acre Tracts (See R. B. G. F. B. #61, page 51)	Steel bar.
167. ✓	NW cor of St. Hwy. Dept. Tract (See R. B. G. F. B. #61, page 51)	Steel bar.
168. ✓	SW cor of State Hwy. Dept. Tract (See R. B. G. F. B. #61, page 51)	Steel bar.
169. ✓	SE cor of State Hwy. Dept. Tract (See R. B. G. F. B. #61, page 51)	Steel bar.
170. ✓	SE cor. of The Stewart Hartshorn Co. Tract (See Map "E" 72)	Steel bar. <i>Steel shaft Found & witnessed Oct. 3, '95 Taber</i>
171. ✓	SW cor of The Stewart-Hartshorn Co. Tract (See Map "E" 72)	Steel bar.
172. ✓	NW cor of The Stewart Hartshorn Co. Tract (See Map "E" 72)	Steel bar.
173. ✓	NE cor of the Stewart Hartshorn Co. Tract (See Map "E" 72)	Steel bar.
174. ✓	Point on southerly Bdy. of The Stewart Hartshorn Tract. 66.85' from SE cor of tract.	Steel bar.

No. Monument Location Field Books Calc. Books Maps

- 74. ✓ S. B. Stewart Hartshorn Tract
Point on Southerly Bdy.
66.85' from S. E. Cor. E-72
- 175. ✓ S. B. Center Cumberland & WPL Columbia
- 176. ✓ S. B. Center Baltimore & WPL Columbia
- 177. ✓ S. B. Center Albany & WPL Columbia
- 178. ✓ S. B. SW cor. Bk. 1 Staats Addn.
- 179. ✓ S. B. SW cor. Bk. 5 Staats Addn.
- 180. ✓ S. B. SW cor. Bk. 8 Staats Addn.

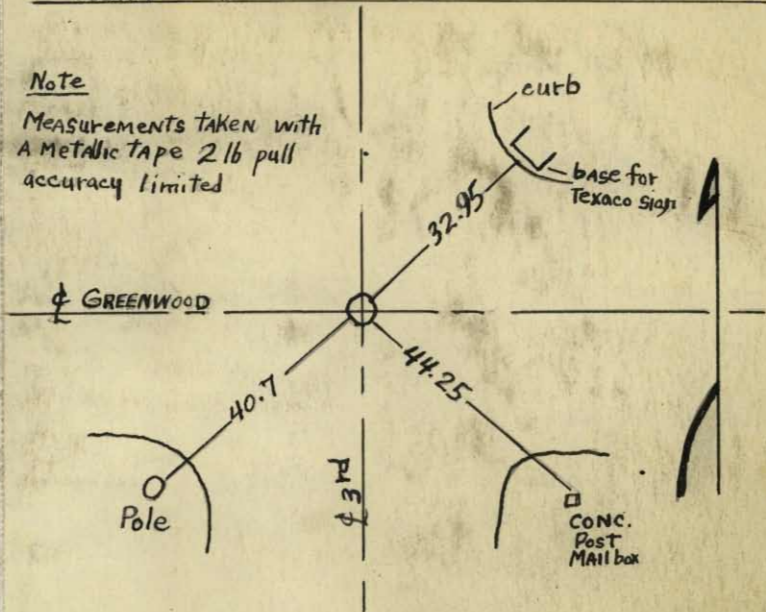
See Gould's Old F.B. #3 for copies of
Govt. Field Notes for Sec. 5 $\frac{1}{4}$ sec. corners
in vicinity of Bend.

II. MONUMENT BOOK
CIRCA 1940's

Mon't # 1 Greenwood & 3rd

Note

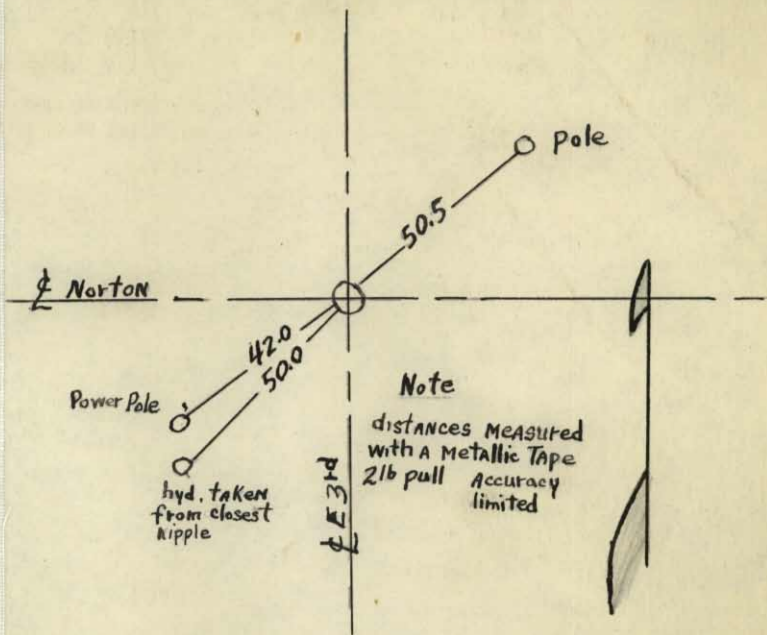
Measurements taken with
A Metallic tape 2 lb pull
accuracy limited



Mon't # 3

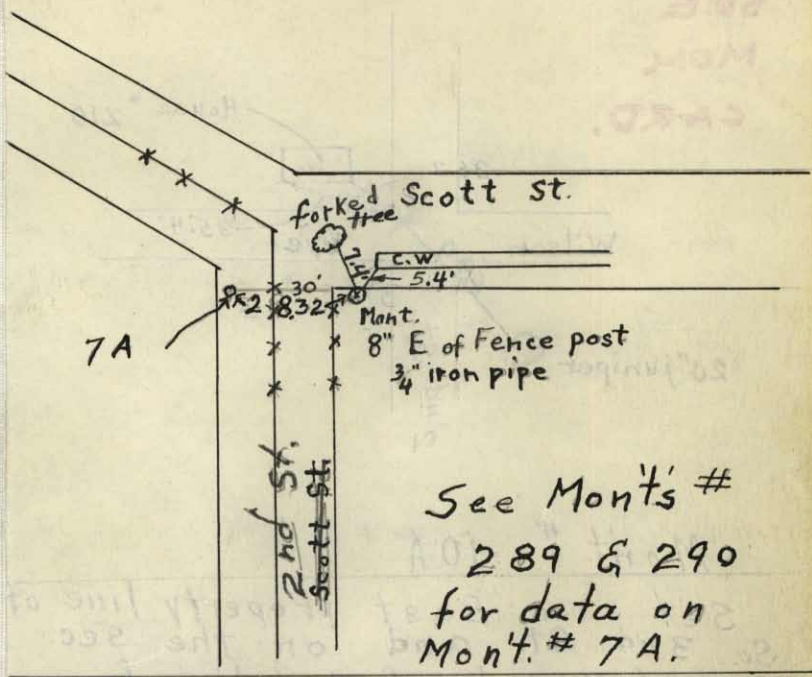
Norton $\frac{1}{2}$ E 3rd

3



Mont No. 7

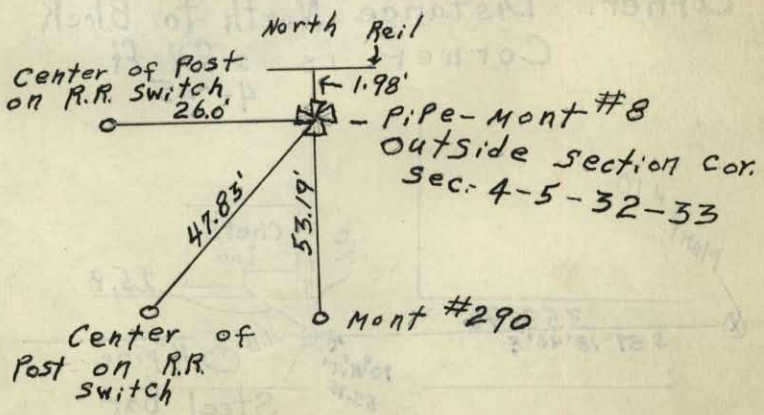
Scott



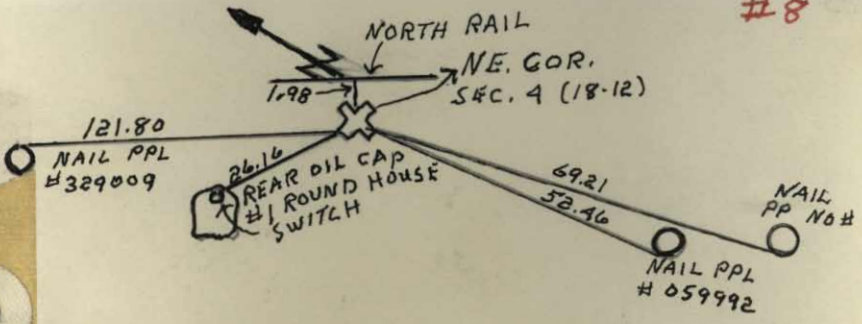
See Mont's #
289 & 290
for data on
Mont. # 7A.

Iron Pipe Section Cor. # B

CK. Mont. Req. Cards



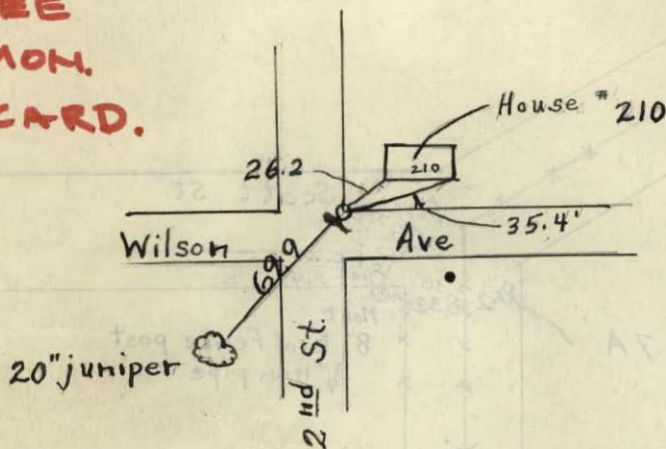
#8



Mont # 10

Corner of Wilson Ave
E S 2nd St.

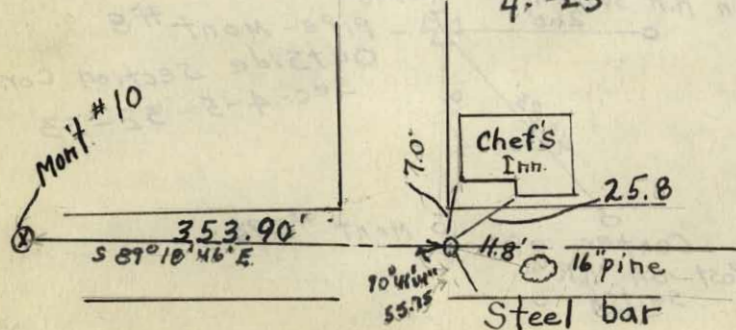
SEE
MON.
CARD.



Mont # 10A

Set on East property line of
So. 3rd St. and on the sec.
line (NW $\frac{1}{4}$ of SW $\frac{1}{4}$ of
Sec. 4.) Not on the block
Corner. Distance North to Block
Corner is 3.94 ft.

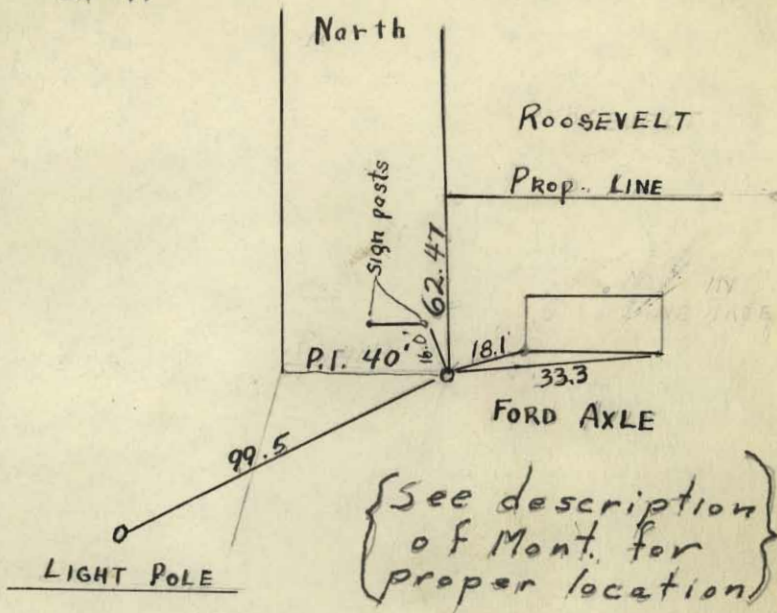
4.25



MONT. 3RD + ROOSEVELT

11

11



16-17

16 & 17

NORTH

NAIL IN POLE

HAWTHORNE

#17

30.69

39.32

40.34

NAIL IN POLE

NAIL IN TREE

NAIL IN POLE

HYDRANT

29.70'

37.96'

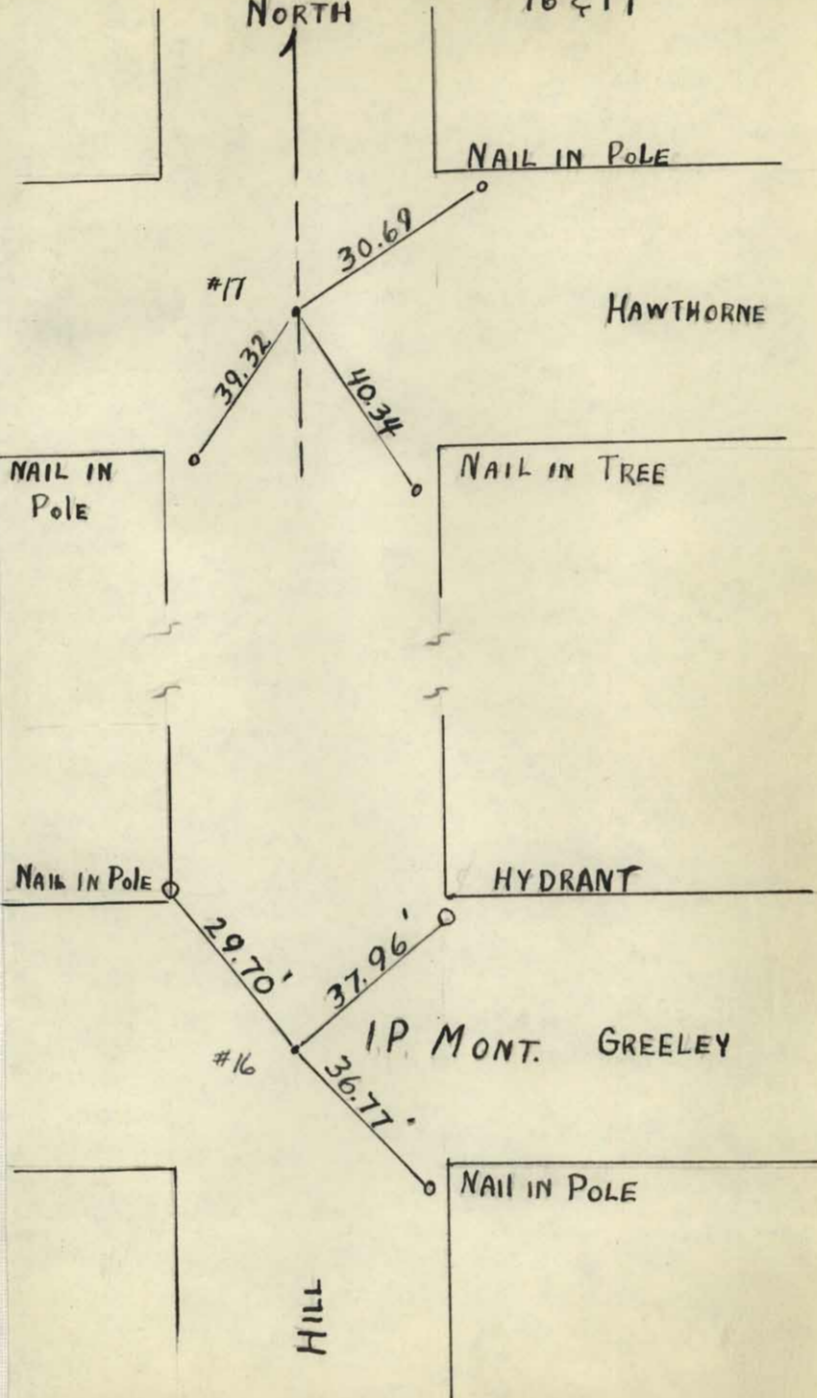
IP. MONT. GREELEY

#16

36.77'

NAIL IN POLE

HILL



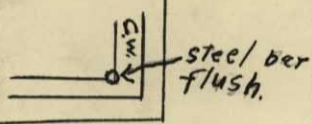
Steel Bar flush

MOHT #20

N.W. Cor. Irving & Division on Prop. Cor.

in Cor. of C.W.

B/K. Cor.



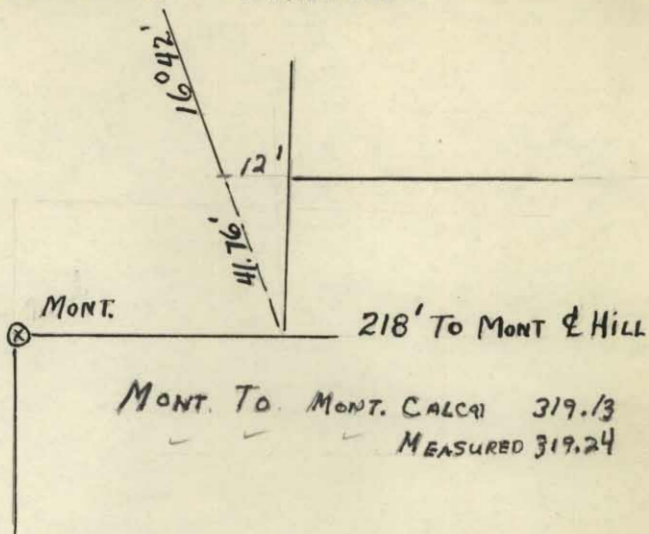
Irving

Division

MONT. #25

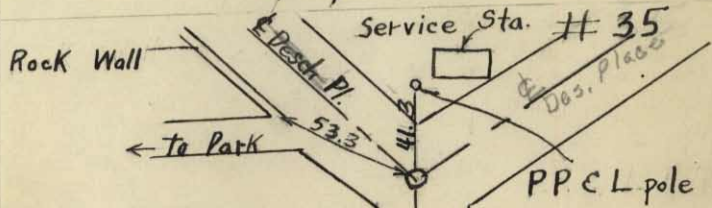
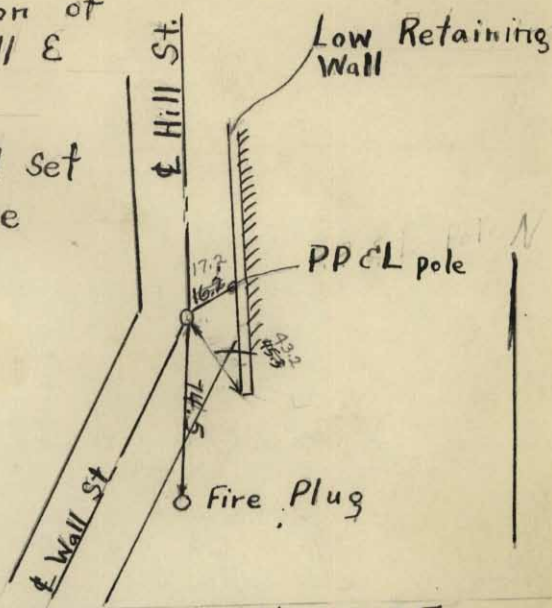
25

FRANKLIN + HARRIMAN



Intersection of
E's of Wall &
Hill St.

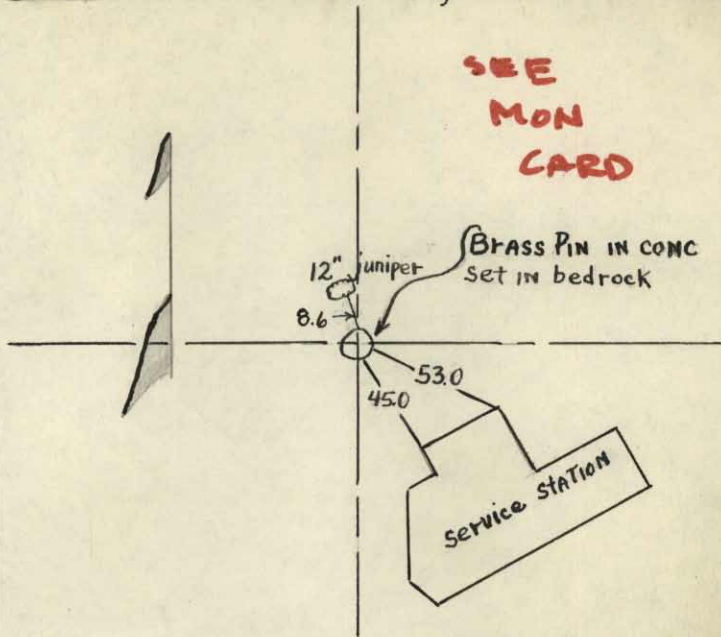
Brass rod set
in concrete



Intersection of
Hill St. & Deschutes
Place.

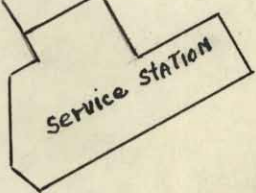
Steel bar
22" deep.

Hill St.



SEE
MON
CARD

BRASS PIN IN CONC
Set in bedrock

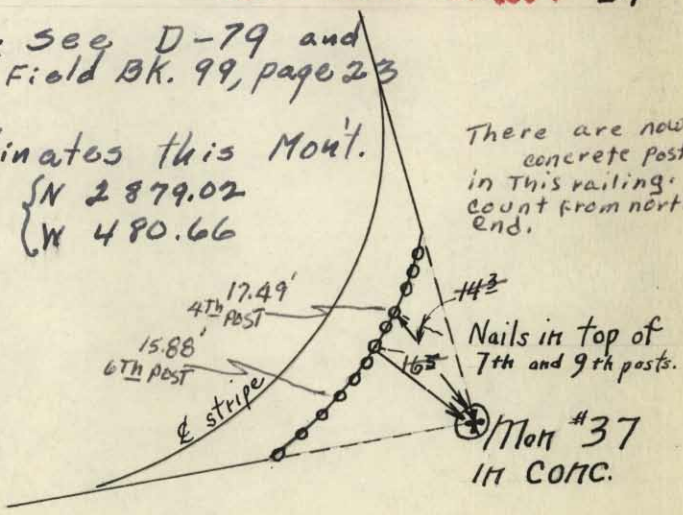


SEE MON CARD. 37

Note: see D-79 and
R.B.G. Field BK. 99, page 23

Coordinates this Mon't.
are { N 2879.02
W 480.66

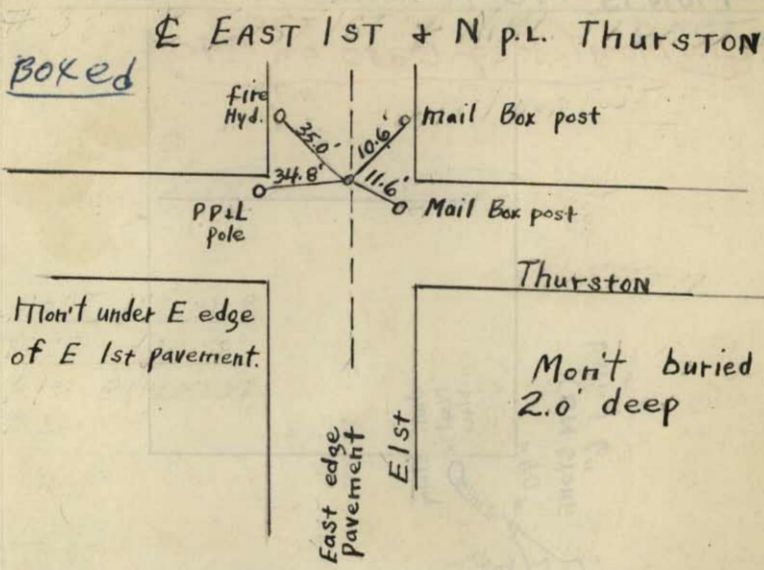
There are now
concrete posts
in this railing.
count from north
end.



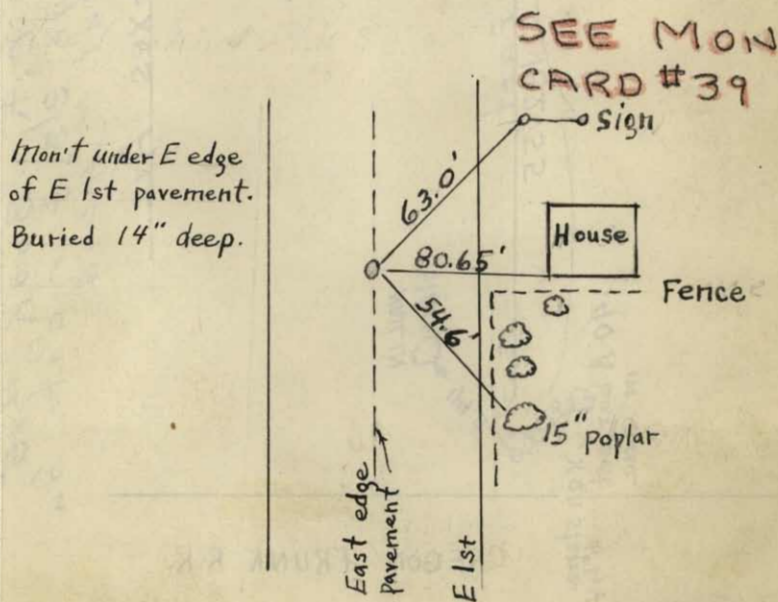
Nails in top of
7th and 9th posts.

Mon #37
in CONC.

Steel BAR Set IN CONCRETE # 38

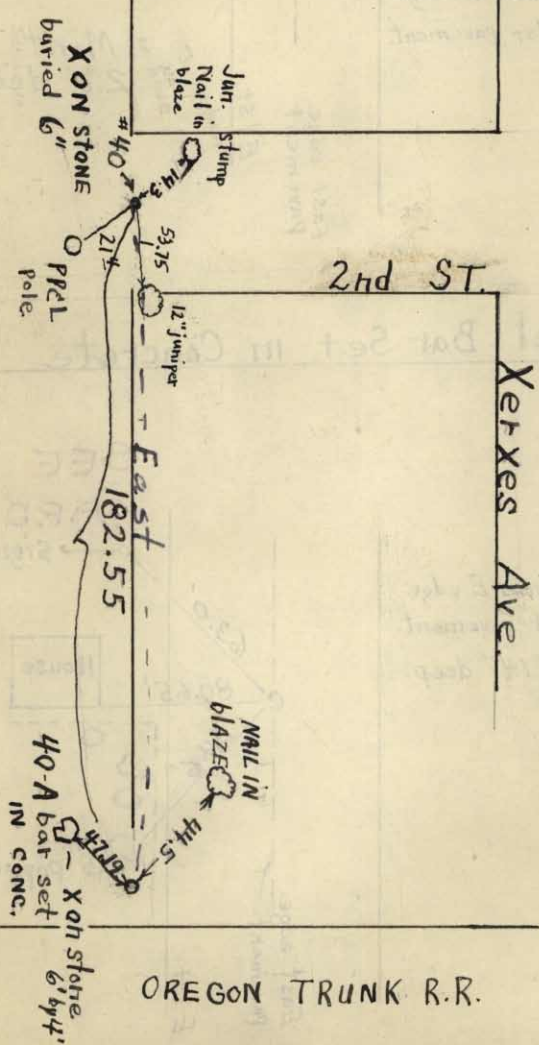


Steel Bar Set in Concrete # 39



MONITS 40 & 40A

CK. MONT. REF CARD ON #40



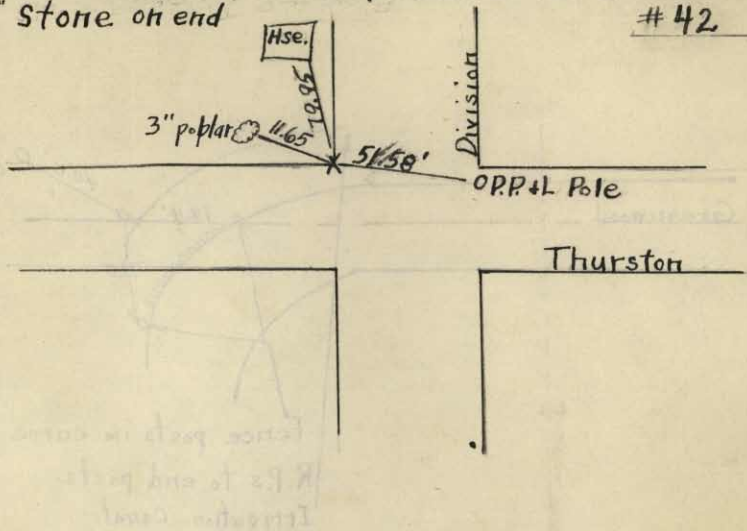
See C.I.H. Book #15,
Page 3/3, for data on
MONT. #40-A.

OREGON TRUNK R.R.

X on Stone 10" deep
6"x6" Stone on end

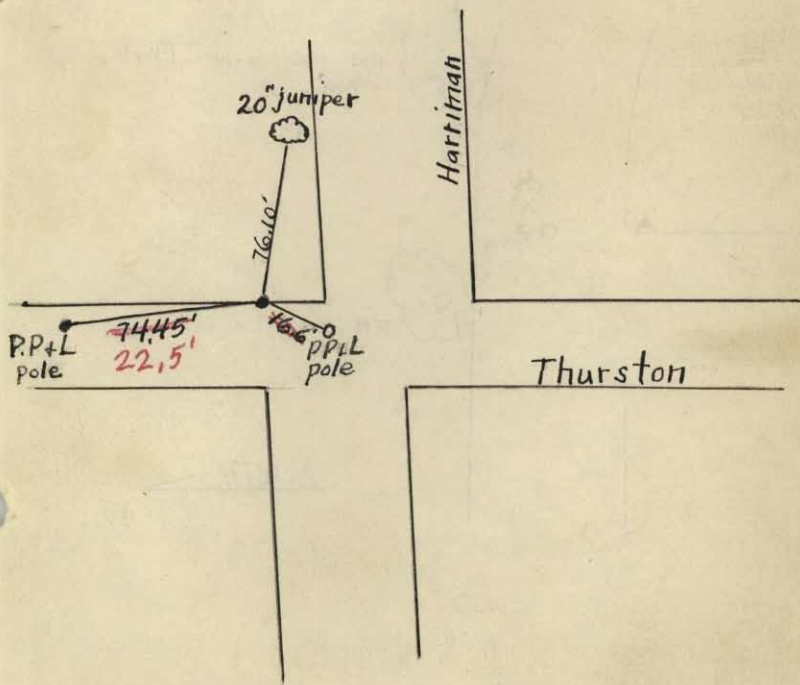
#41

#42



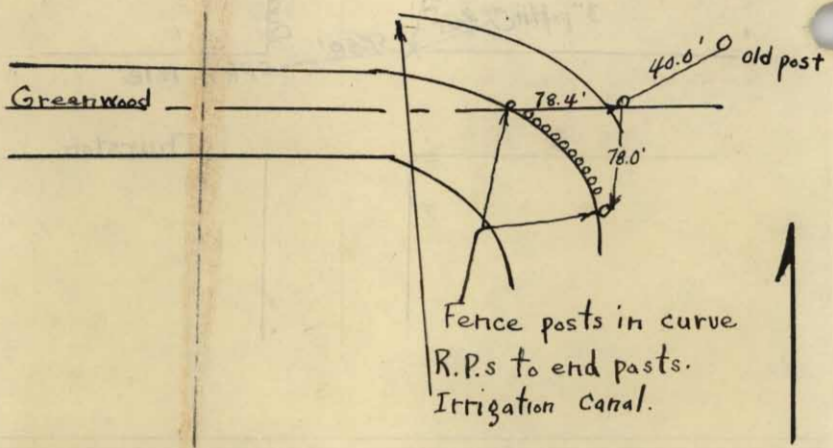
Ford Axle 1" above Ground Surface

#42



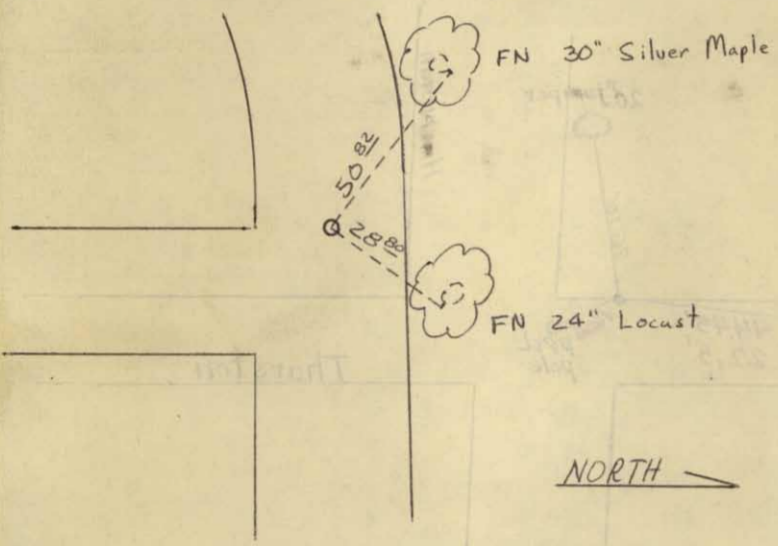
EAST GREENWOOD

Mon't #43

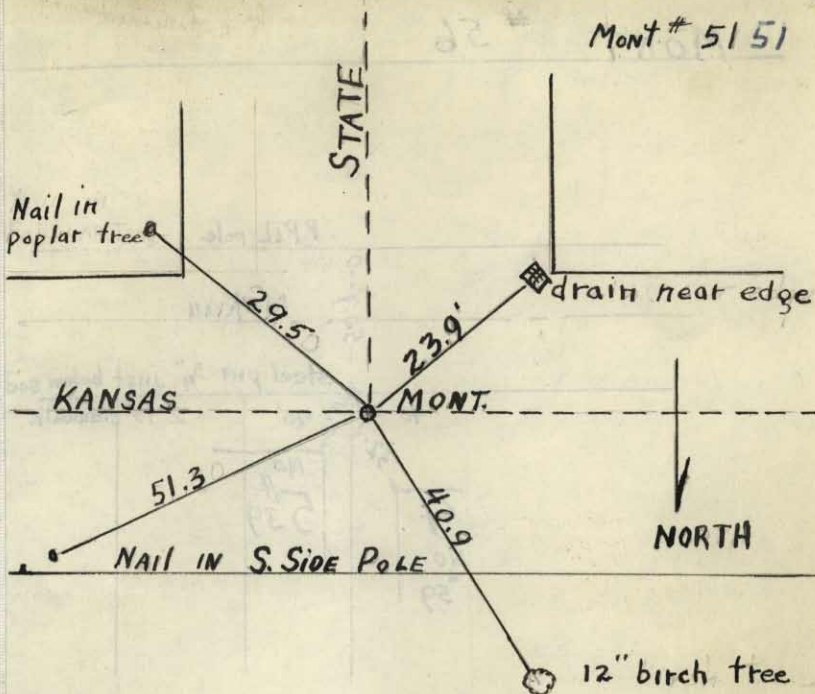


FRANKLIN & BROADWAY

Mon't #49

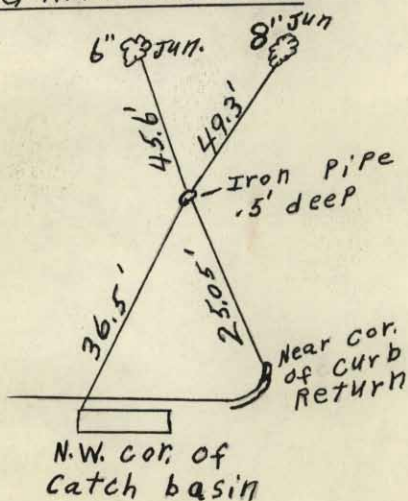


Mont # 5151

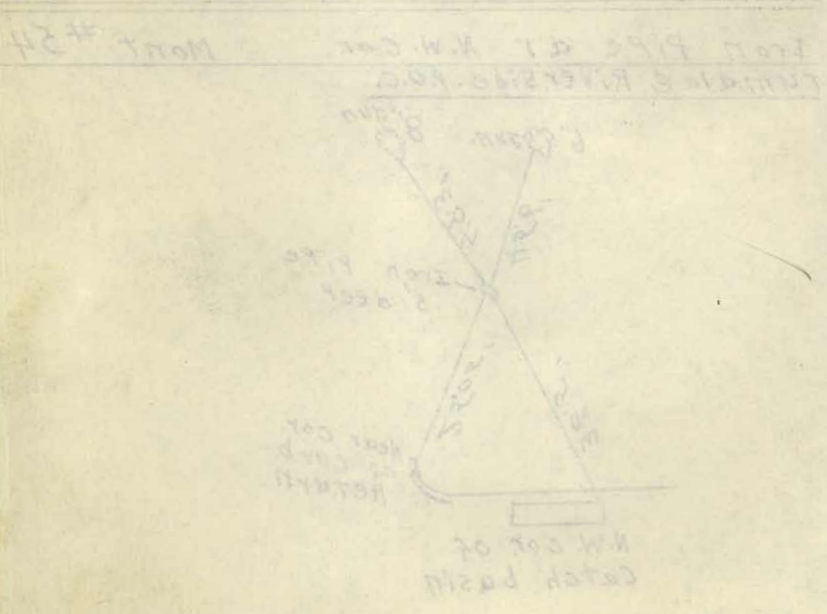
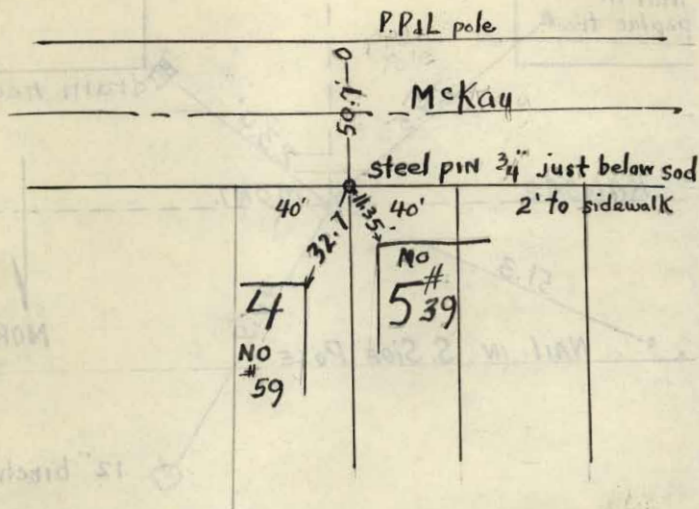


Iron Pipe at N.W. Cor
Tumalo E. Riverside. P.O.C.

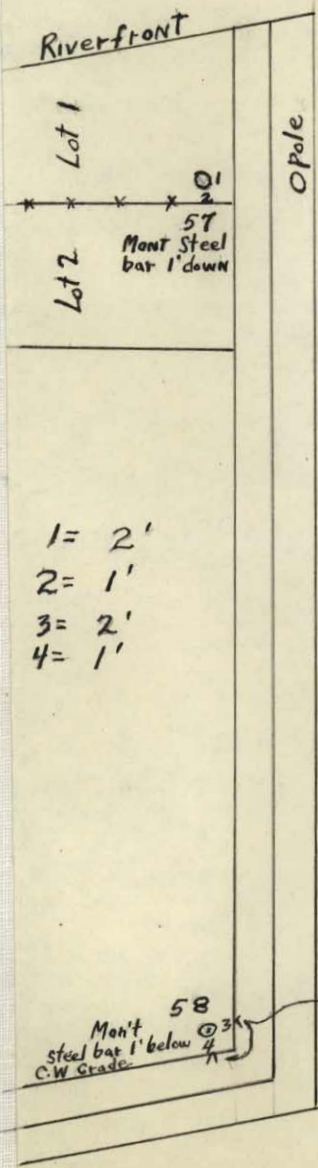
Mont # 54



MON'T #56



Mant's #57 & 58



Opole

Opole

Gulchrist

Riverside

v's chisled in C.W.

Mont #59

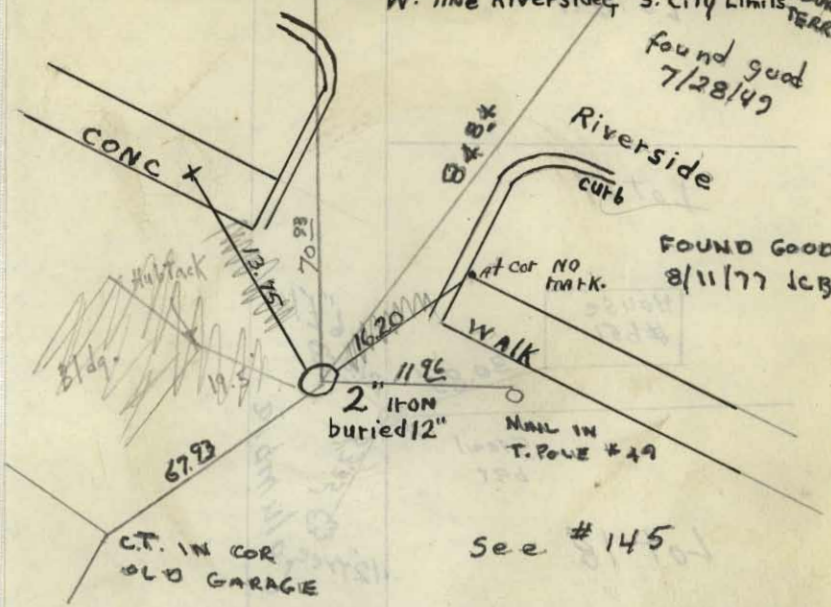
NAIL IN 15" JUN.

AS SHOWN ON PG 55 BM BOOK

59
BRASS CAP
IN. PT. OF
GROUND
TERR.

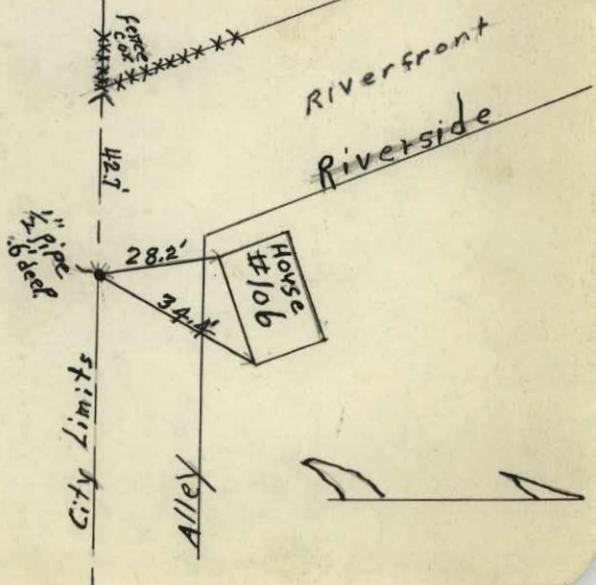
W. line Riverside & S. City Limits

found good
7/28/49



Mont #62

SO. CITY LIMITS & E. PROP. LINE Riverside ON SECTION LINE. 1/2" PIPE .6' DEEP.



Steel bar .5' deep

Mont #63

Lot 20

Lot 19

House
#651

30.85'

21.0' 6" Elm

Steel
bar

53.5'

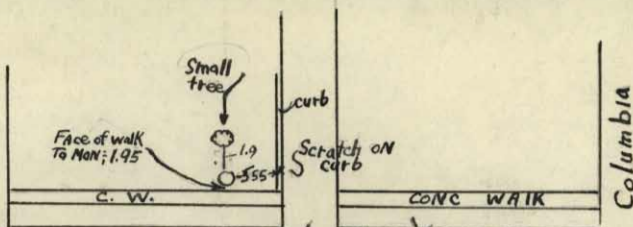
12" Tree

Columbia

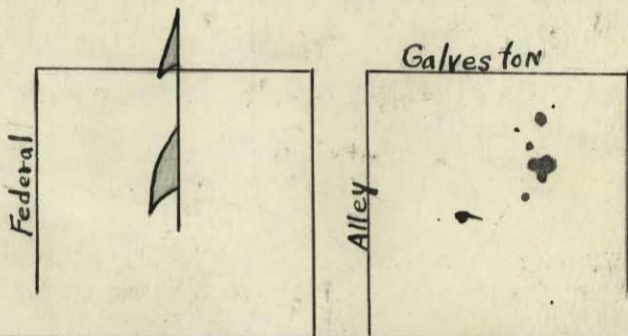
Lot 18

MON # 64 AS SHOWN ON PG 56 1/2 BM BOOK

64
65



see old Mont 13K for these witnesses

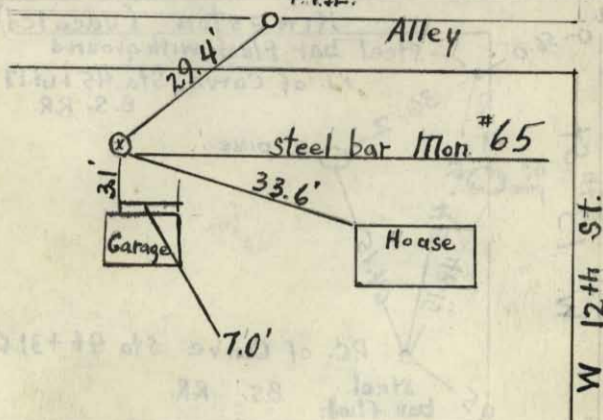


Mon # 65

PC Sta 41+46.47
B+S. W. side Ry.
P.R.R.

Steel Bar

65

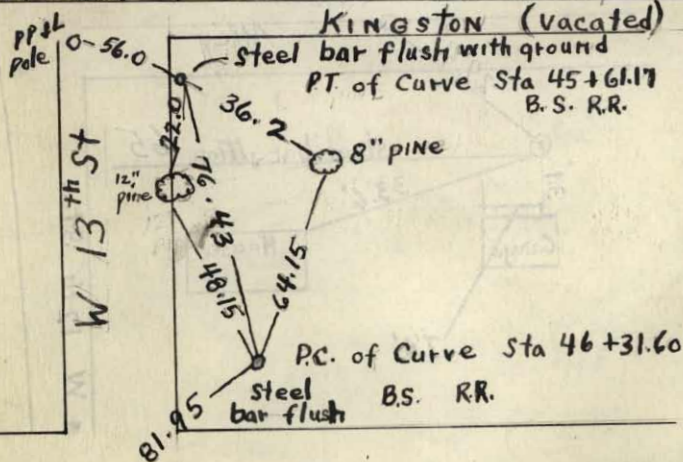


Mont # 66

Mont # 67

Mont # 67 & # 68

(ORIGINAL)



P.P. & L

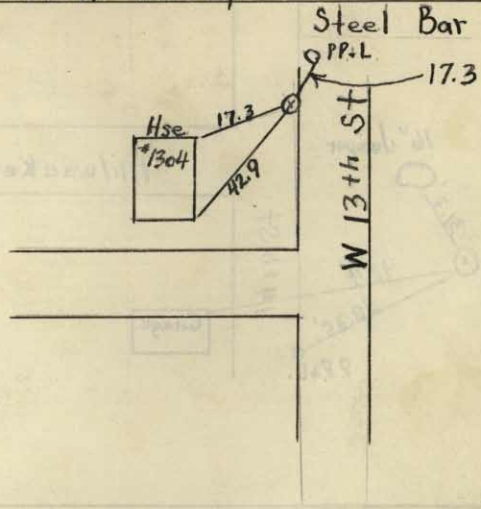
Alley BIK 26

BIK

69
70

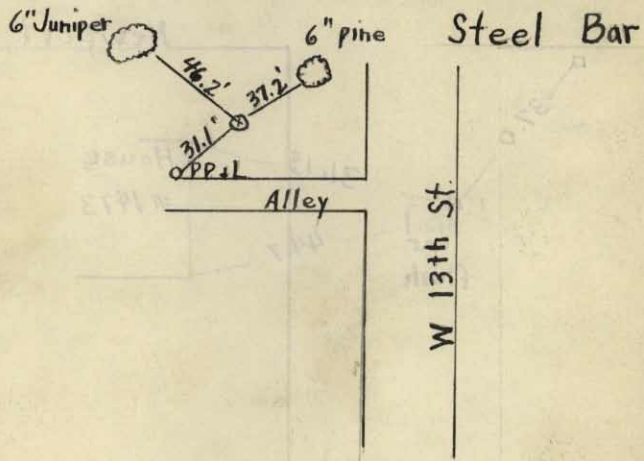
Mon # 69

P.I. Curve on E line lot 10, Block 20 NW townsite
2nd add. B.S. W. side Ry.



Mon # 70

P.I. curve sta 49+64.34 B.S. RY.



#71

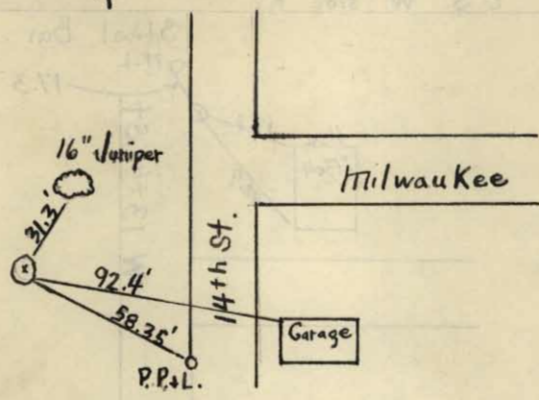
Mohit #71

#72

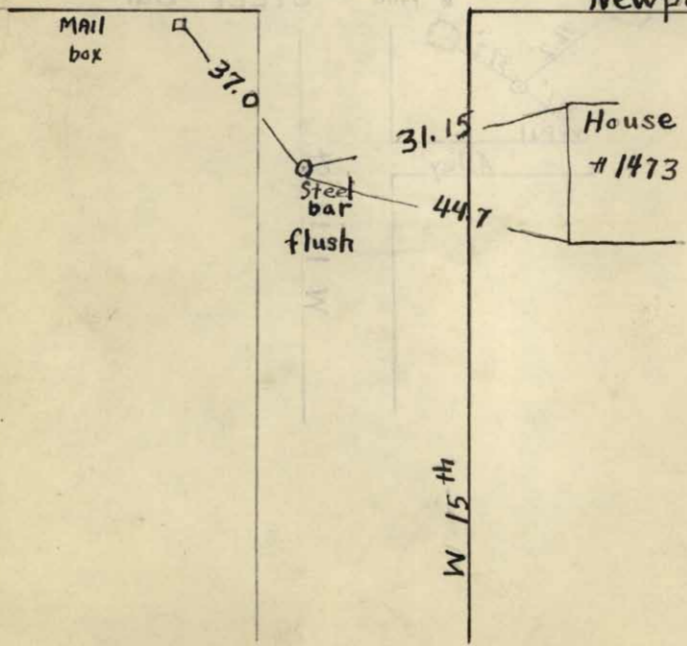
PC Curve Sta 54+09.53

Steel Bar

B.S. Ry

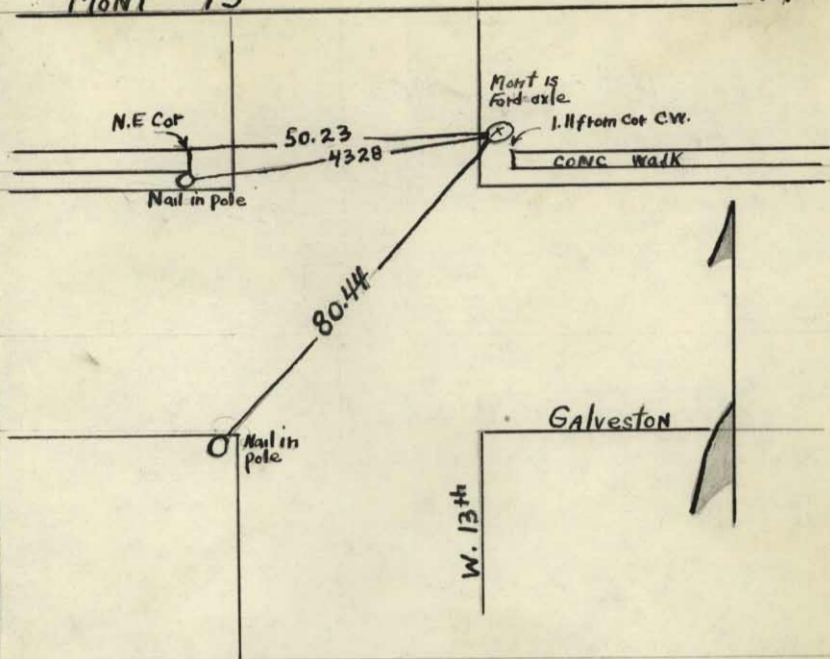


Newport



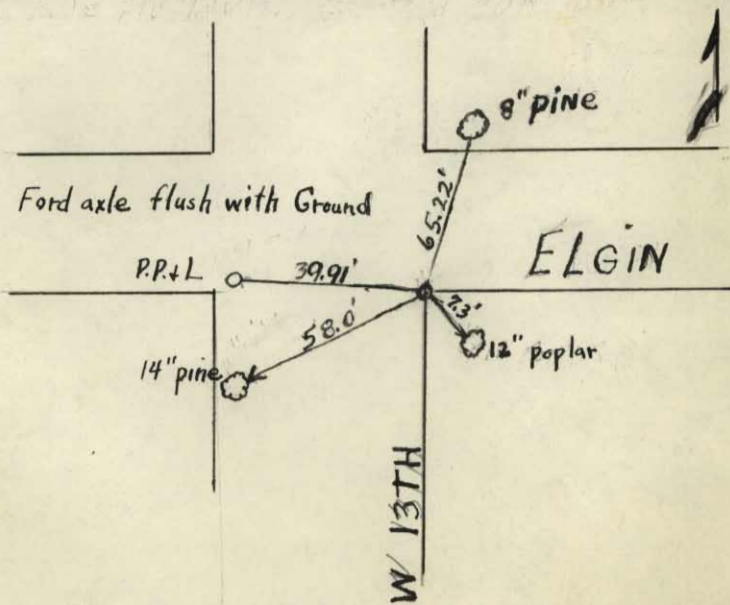
Mont # 73

73
74




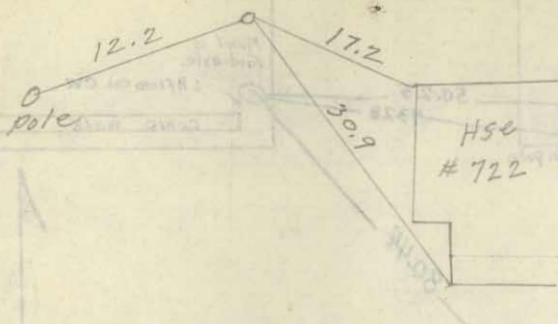
MONT # 74 FORD AXLE

74



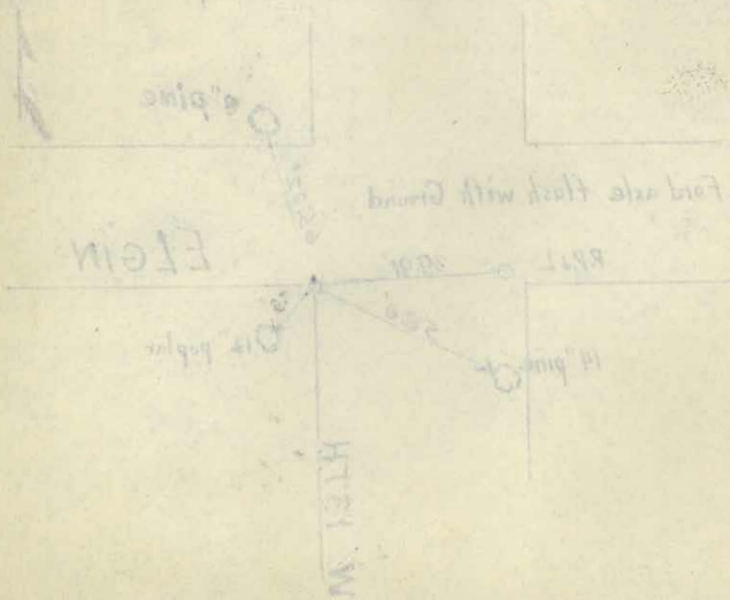
#75 Ford Axle

Mont # 73



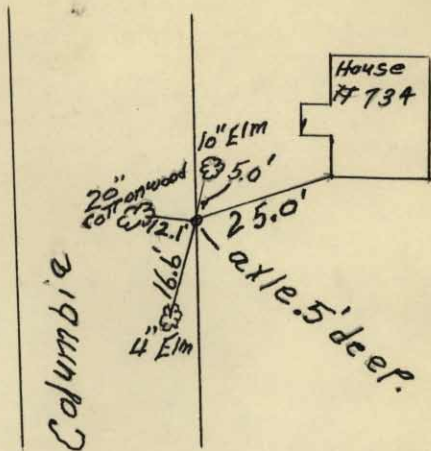
74

Mont # 74 Ford Axle



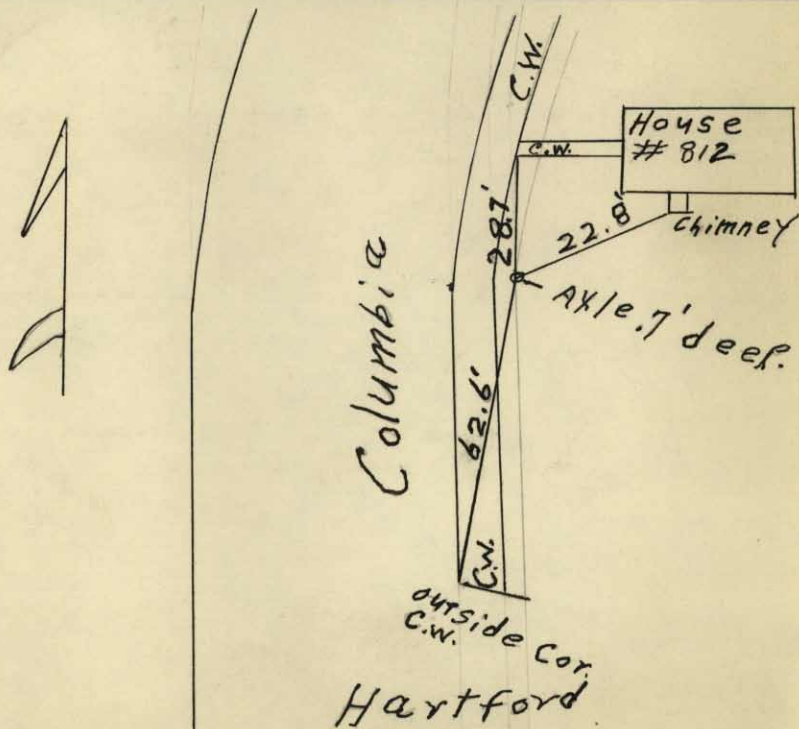
ford axle .5' deep.

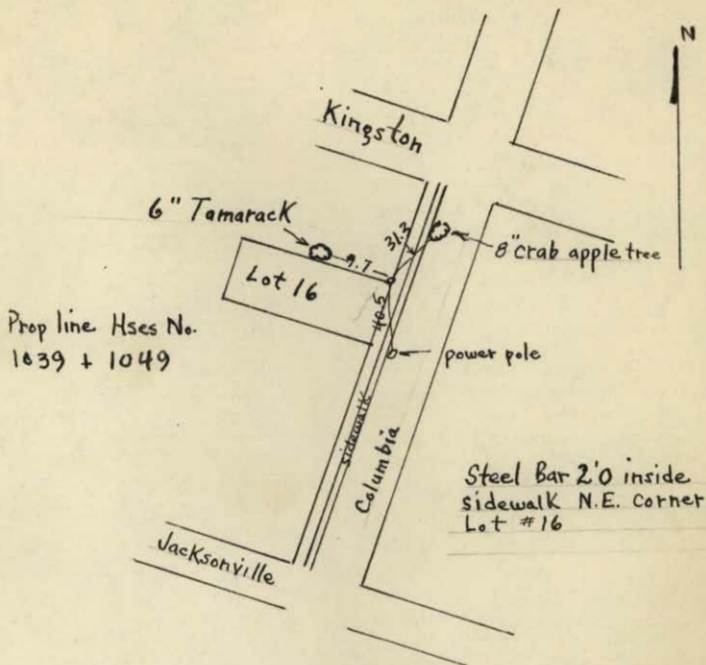
#78

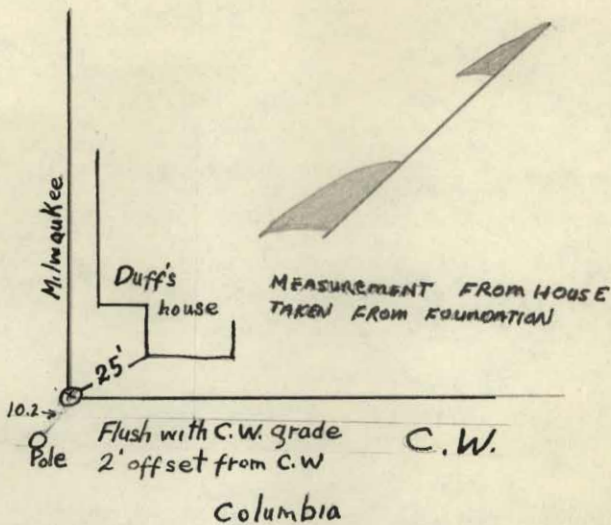


ford axle .7' deep.

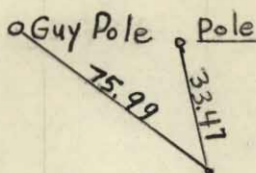
#79.







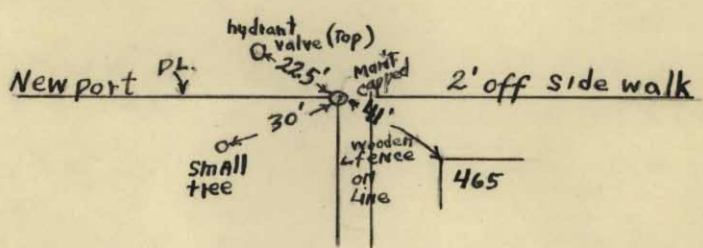
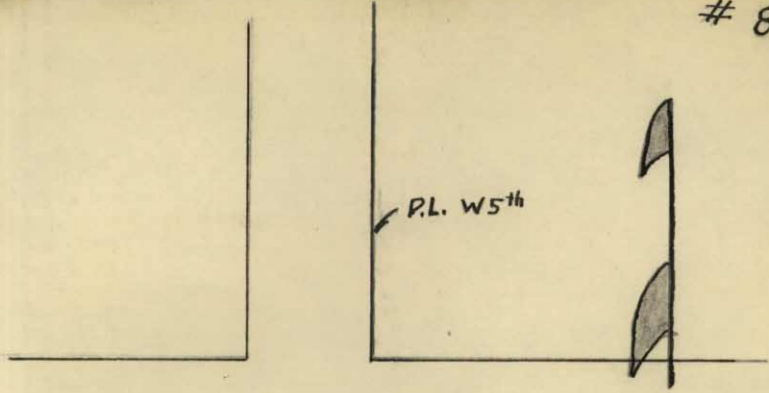
SHOWN AS
MISSING ON M. MAP



W. 8TH

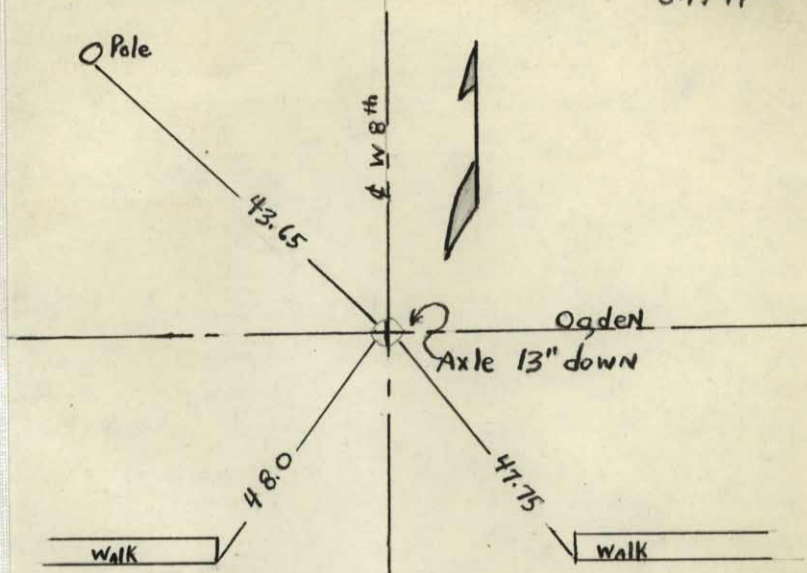
NEWPORT

STEEL BAR
@ W 8TH & 5'S N.P.L.
NEWPORT AVE.

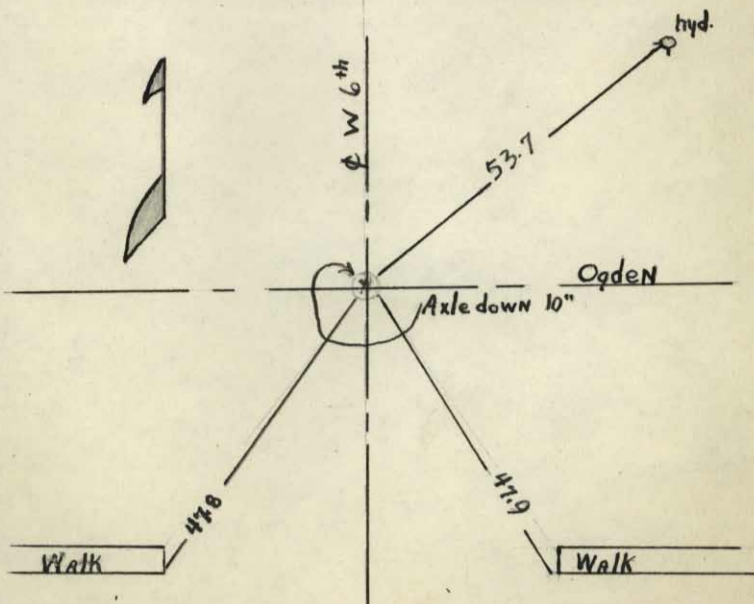


90
89

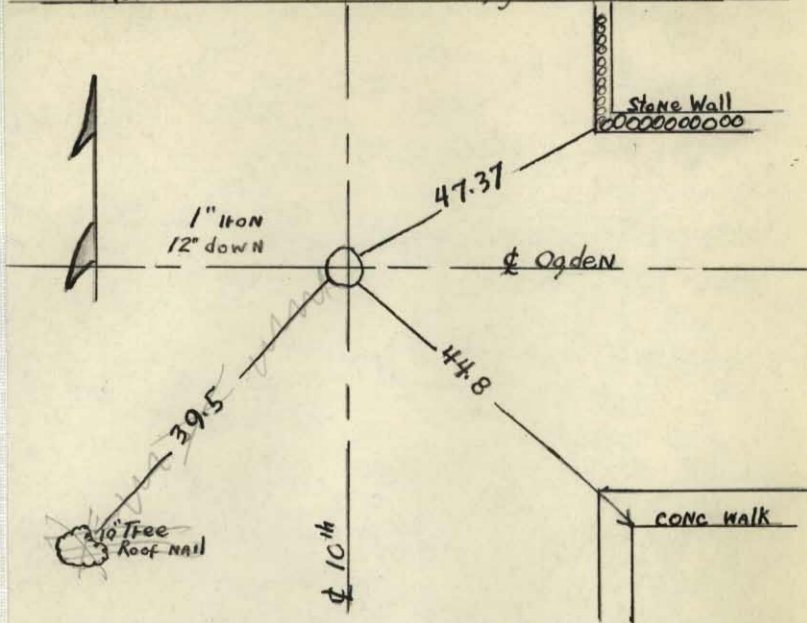
Mont # 90 AS SHOWN ON pg 50 IN B.M. BOOK
8-17-44



MON # 89 AS SHOWN ON PAGE 50 B/M BOOK
8-17-44

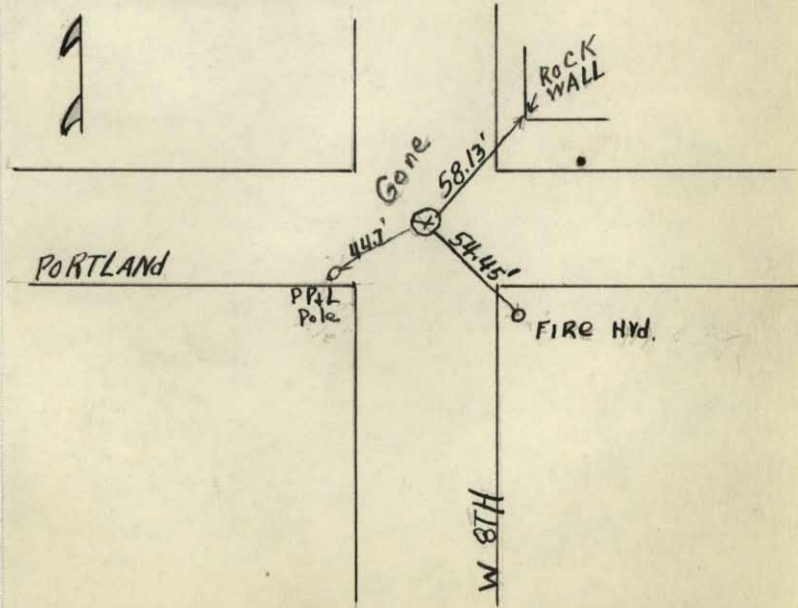


Mon't # 91 as shown on pg. 54 B.M. Book



#92

X on Stone 10" deep



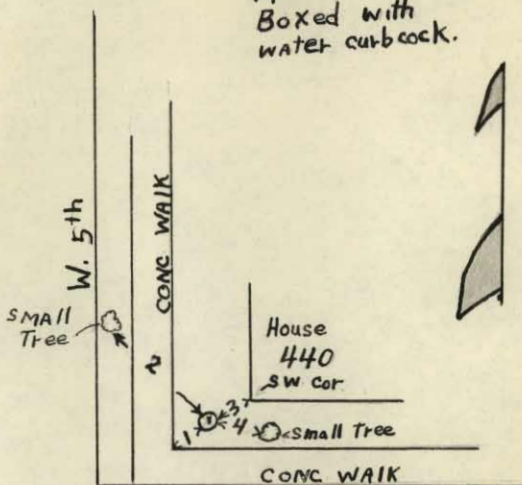
MON #93

93

AS SHOWN ON PG 57 BM BOOK

Mont. Steel bar
Boxed with
water curbcock.

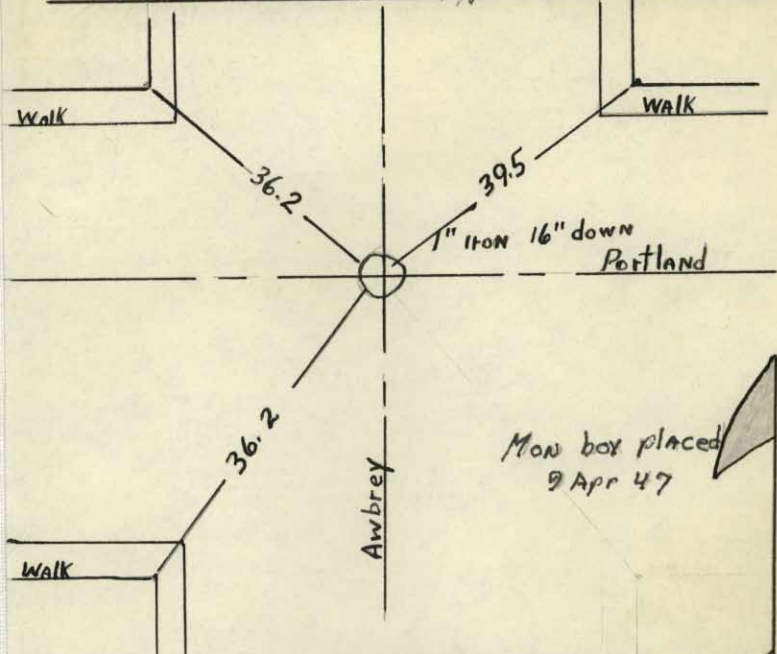
1. 9.93
2. 41.95
3. 21.46
4. 12.75



MON #96

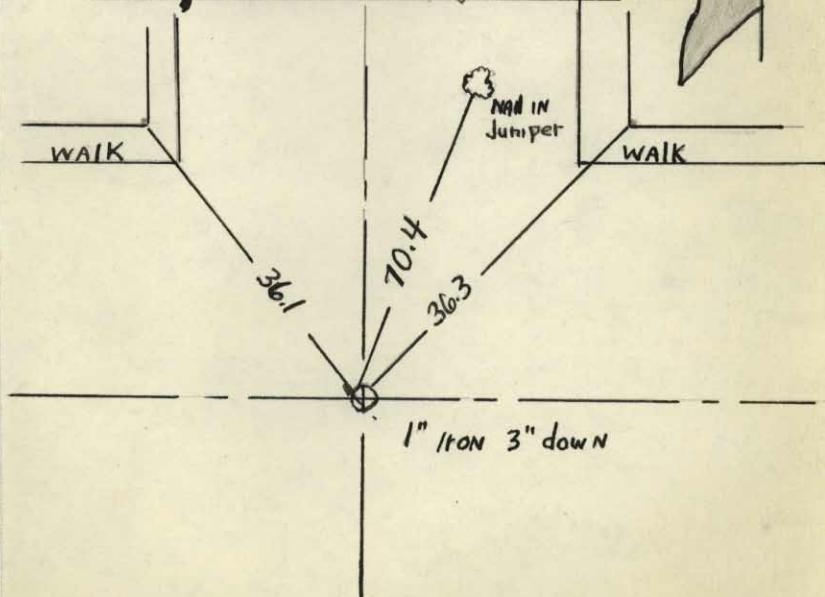
AS SHOWN ON PAGE 53 B.M. BOOK

96
97



MON #97

AS SHOWN ON PAGE 53 B.M. BOOK

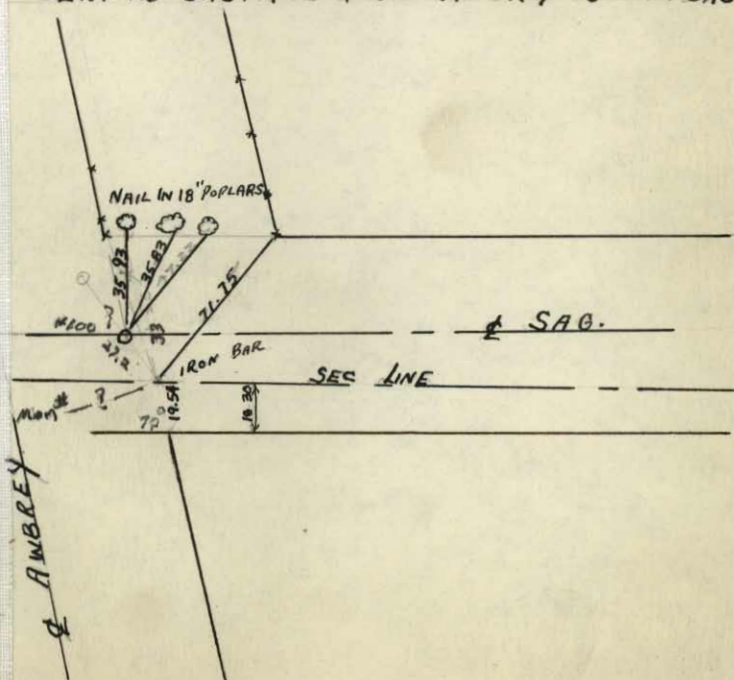


MON # 98

SE COR. B. 5 RIVER TERRACE - STEEL BAR.

MON # 99 STEEL BAR.

CENTER SAG. AVE & EPL. AMBREY TO NORTH SAG.

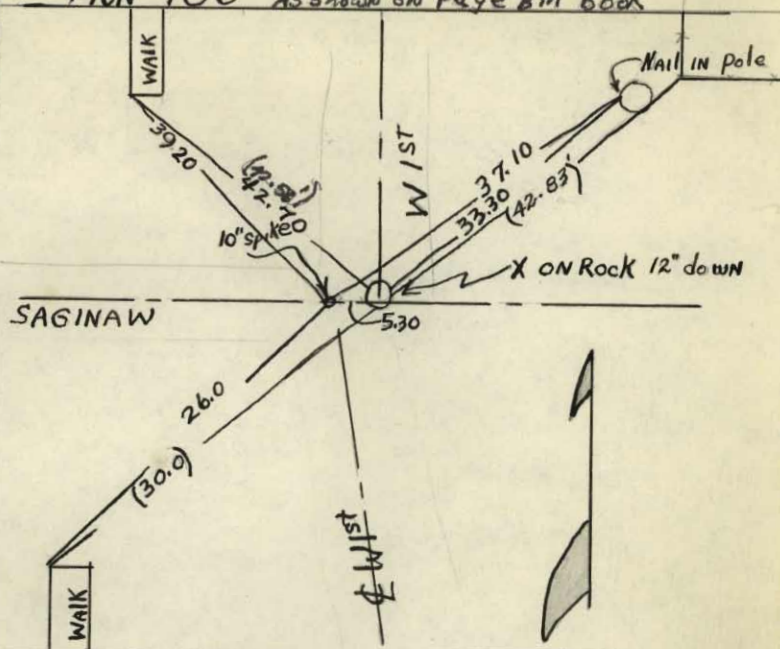


South 4 cor Sec 29

100

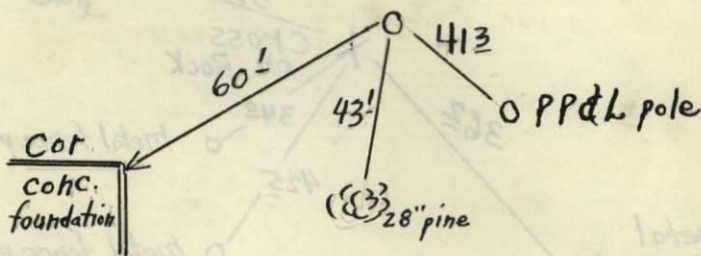
Mon #100

As shown on page 8M Book



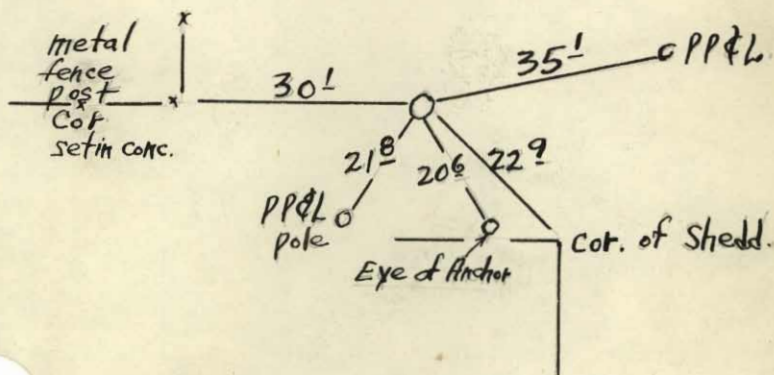
ck
Mont.
Reg.
cards

Ford Axle # 101



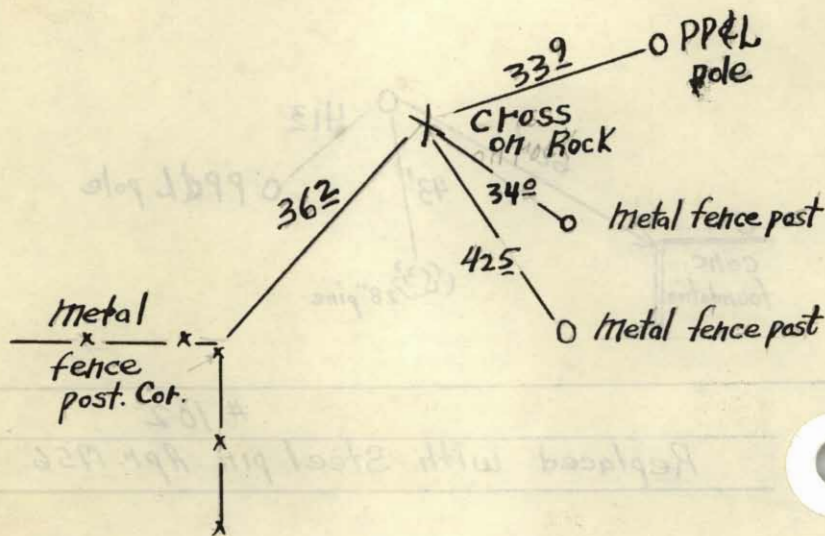
102

Replaced with Steel pin Apr. 1956



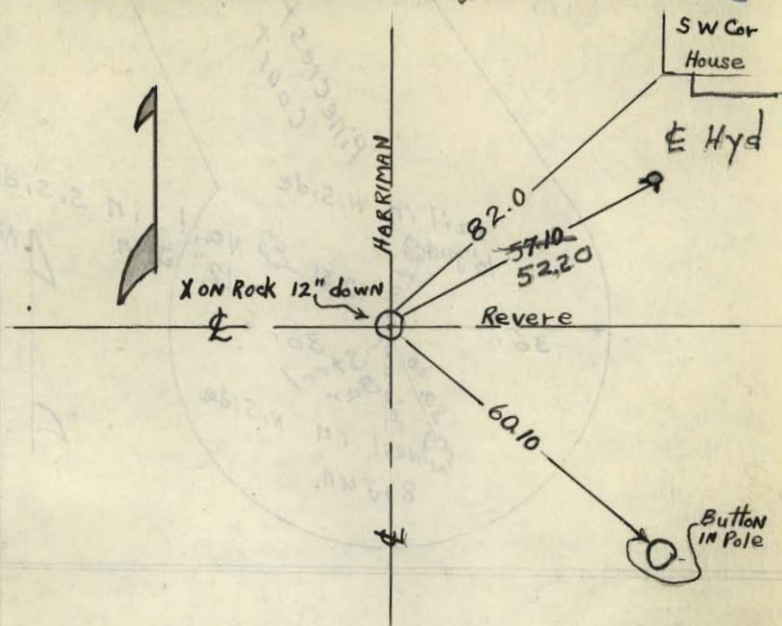
103

Center Linster Place & Hartman St.
x on stone

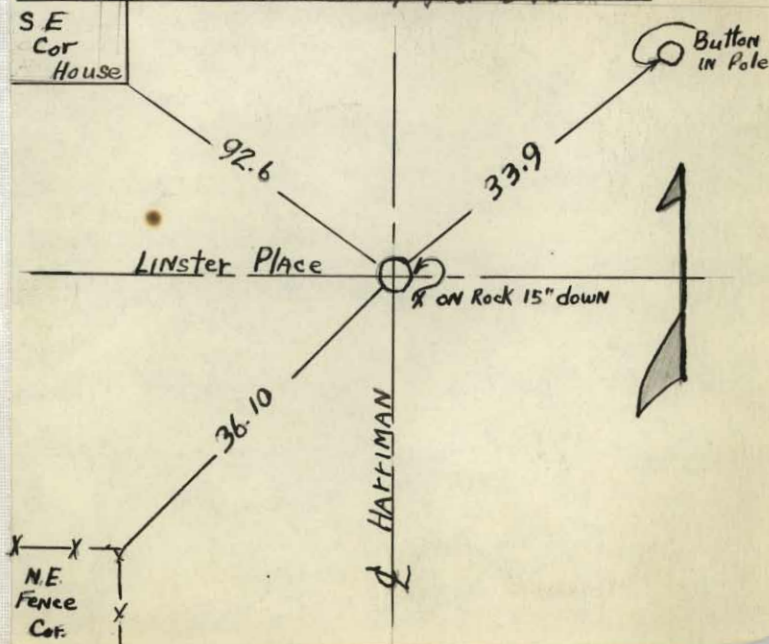


Mon #104 as shown on page 51 BM Book

104
103



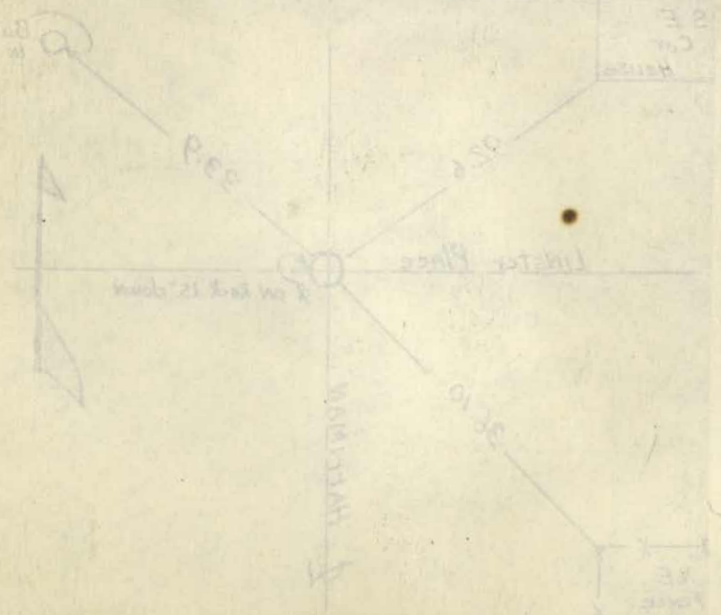
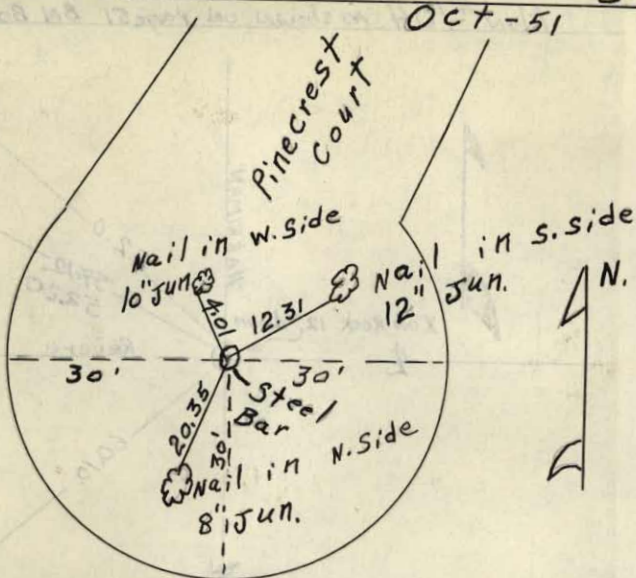
Mon #103 as shown on page 51 BM Book

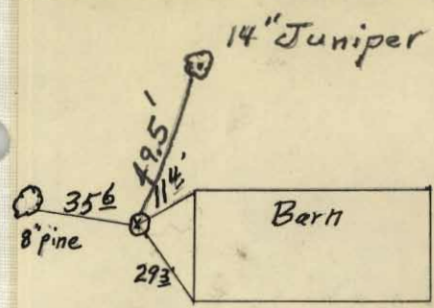


Steel bar 3" deep

105

Oct-51

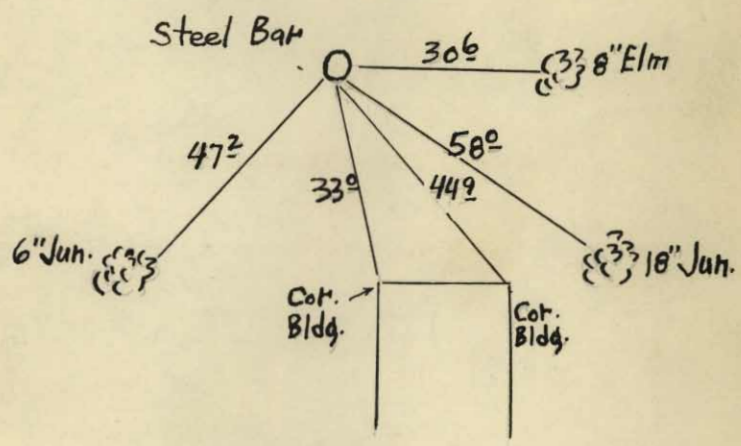


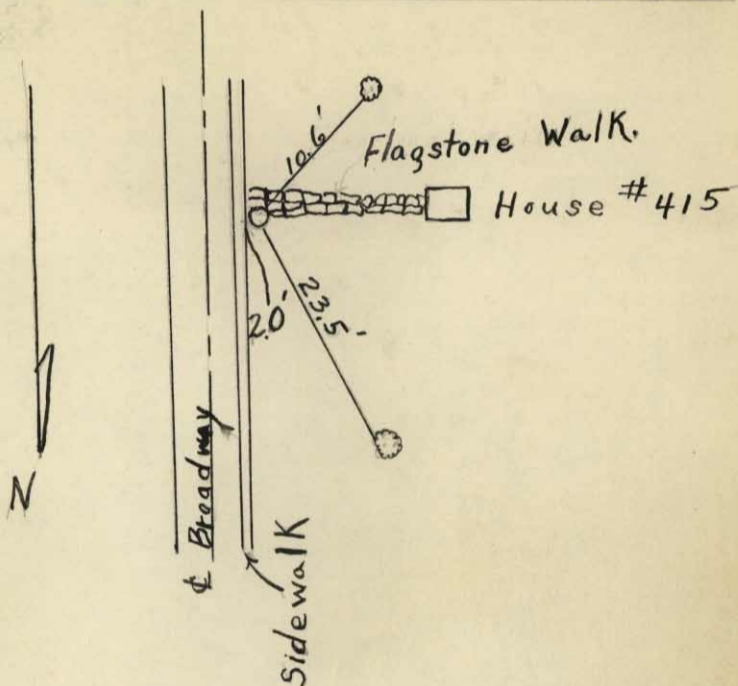


X on Stone
 Mon #107 8x8x12" Stone
 is So. 1/4 cor. Section 31
 S.W. cor. Highland Addn.

SEE
 MON CARD

Mon. #108
 Steel Bar.





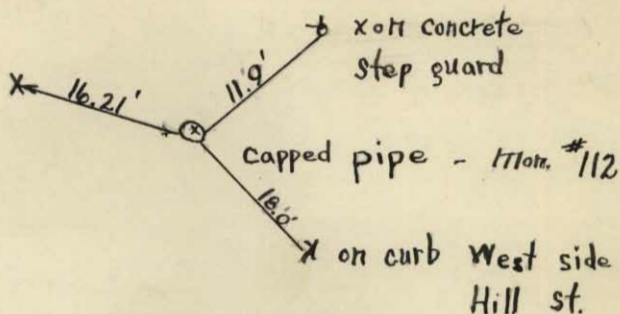
Note: This monument contains two iron pipes - one is $\frac{1}{2}$ " pipe firmly held by twisted cables and directly over a large rock.

The second is a $1\frac{1}{2}$ " capped iron pipe driven close to the rock and about 8" from the smaller pipe.

Mon. # 112

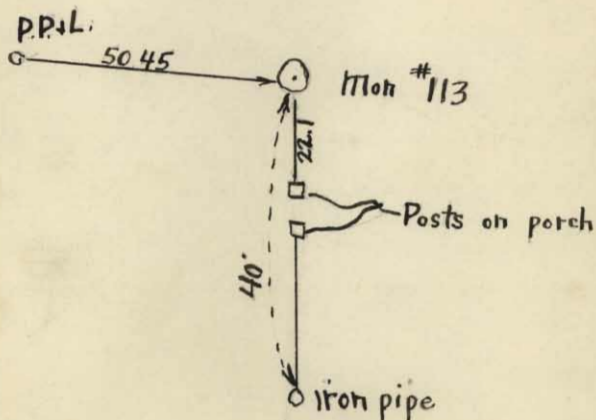
112

113



Mon. # 113

113

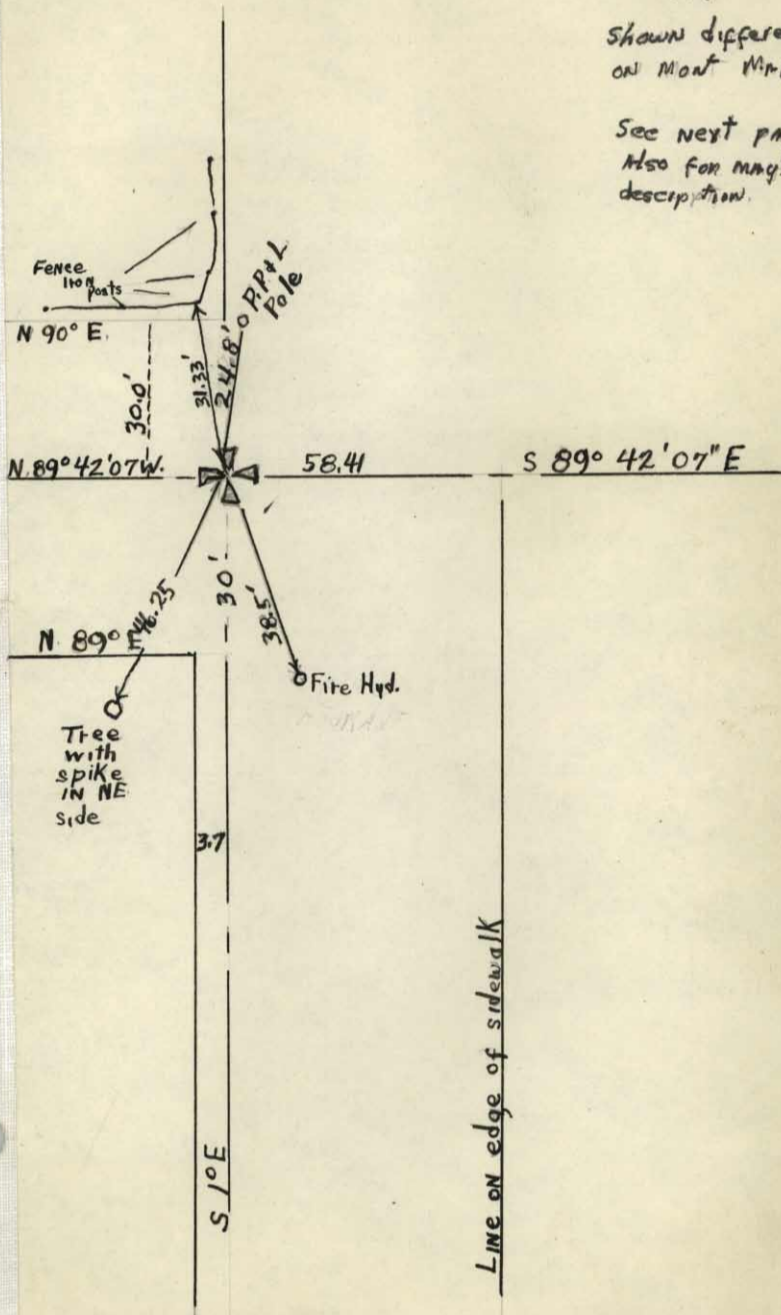


Mont on 12th & Newport (Percy's MndBK #1058

#114

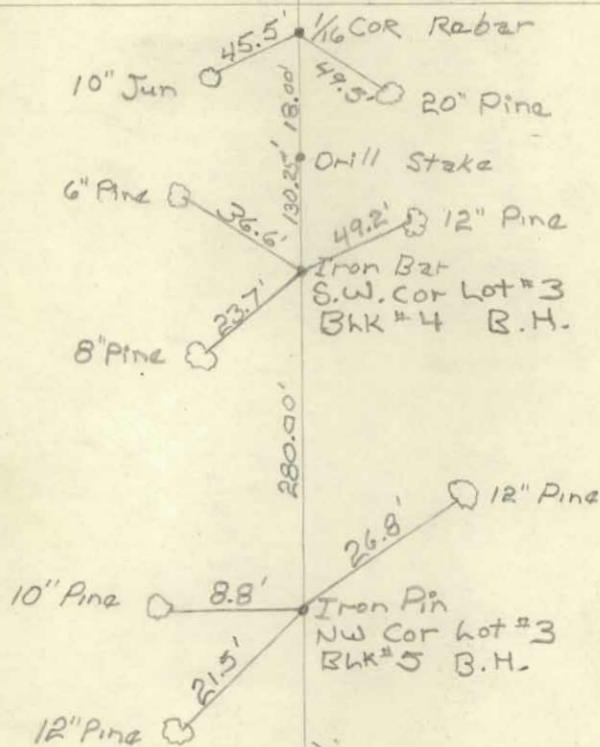
Shown different part
on Mont Map

See next page
Also for map's
description.



NW. Coy SE 1/4 NW 1/4 S 31 T 17 R 12 WM

Newport



West Boundary of
Bonnie Thomas Add.

#-118 A

N $\frac{1}{4}$ COR SEC 31

- SEE MON. REF. CARDS -

X ON STONE #114
6" DOWN

North

78.61

West 12th

Newport

Pole

244.2

pole

51.88

589°42'07"

58.41

59.01

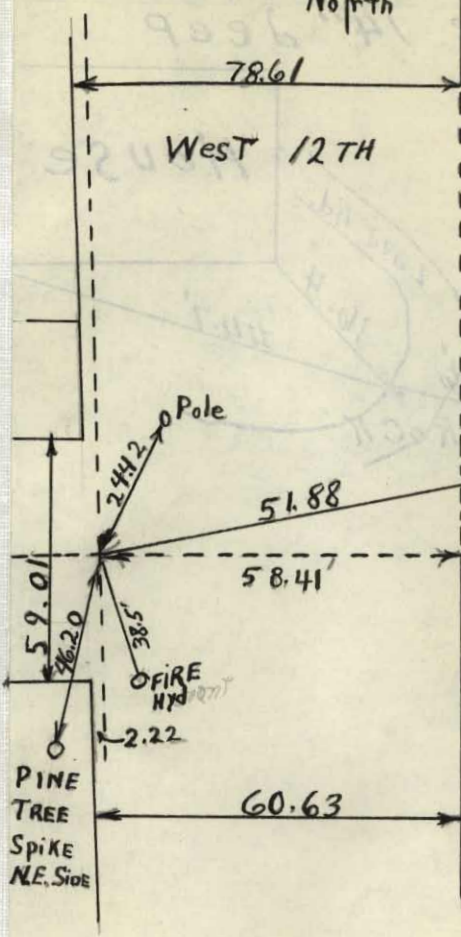
46.20

OFIRE
HYD

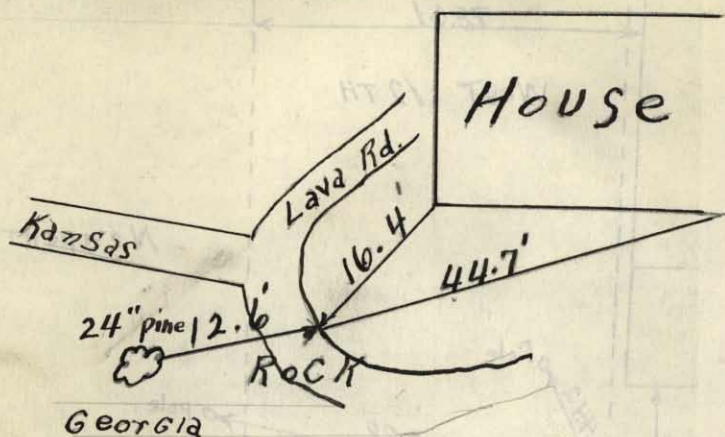
2.22

PINE
TREE
Spike
N.E. Side

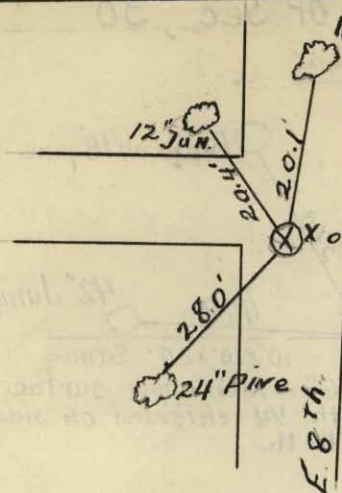
60.63



MONT # 115 $\frac{1}{16}$ CORNER
XON Stone 14" deep



1/4 Cor. X on Bedrock # 116



Mont.
Gk. Reg. cards

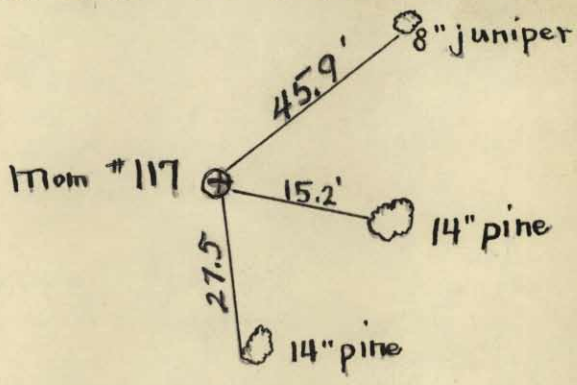
2-1-78

SEE FB 105-P610

Monument # 117

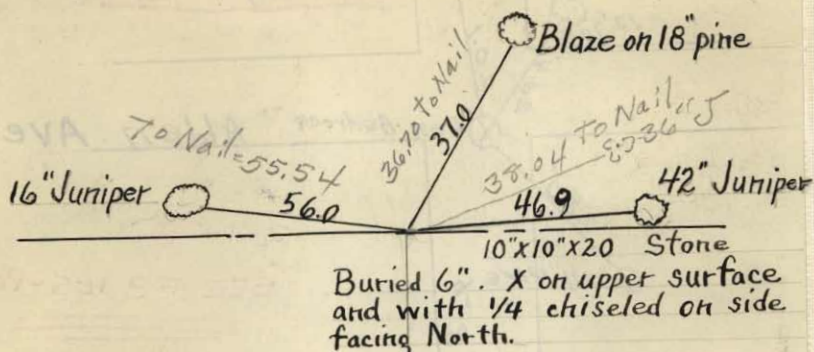
South 1/4 cor Sec 5

+ on stone 12" below surface



Mont 118 S 1/4 Cor Sec #30

Ck. Mont. Ref. Cards

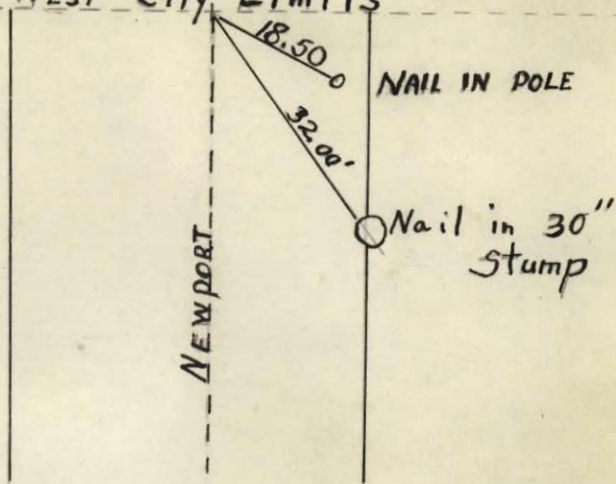


Iron Pipe

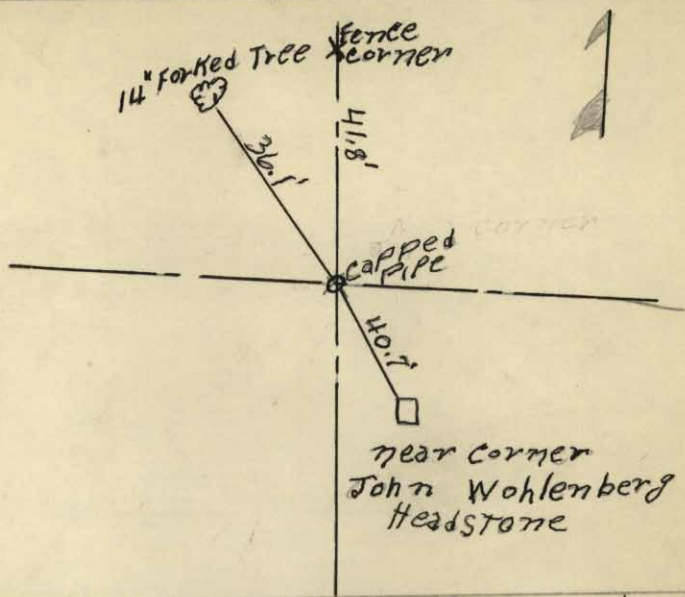
Note: All Pencil lines etc.
are witnesses taken 9-30-60

MON #119, $\frac{1}{16}$ COR. X ON STONE 6" DOWN 119

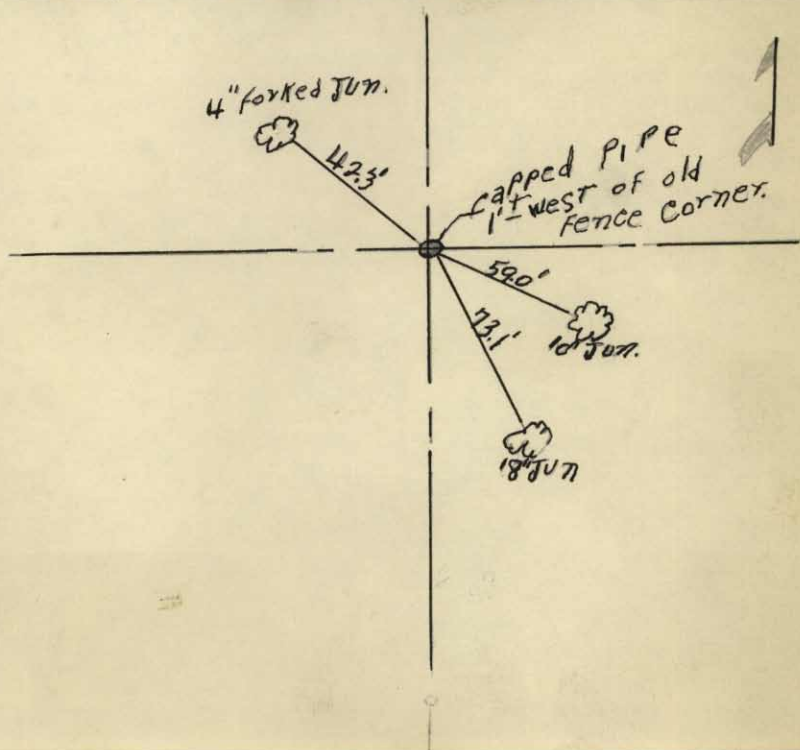
WEST City Limits



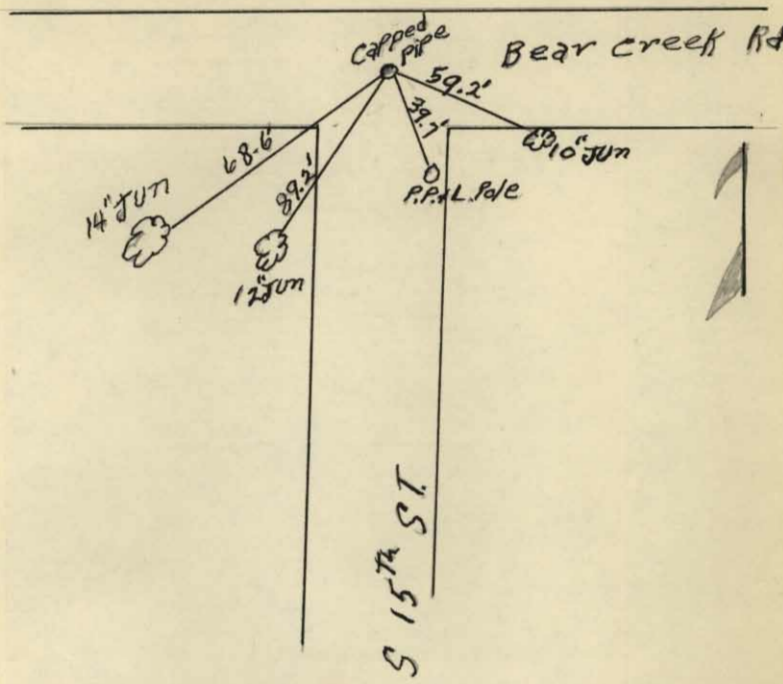
Capped Pipe 6" deep $\frac{1}{16}$ corner Mont #120



Capped Pipe 6" deep $\frac{1}{16}$ corner Mont #121



Capped Pipe 11" deep # 122

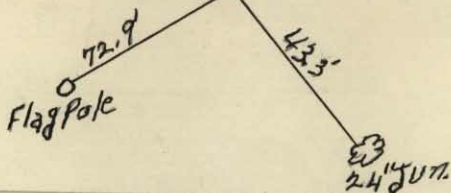


Steel Bar 1" deep

Mont #124

Cemetery
Blk #7

conc base of
Judy Lee Sinebar
tombstone.



SAGINAW & QUITNEY

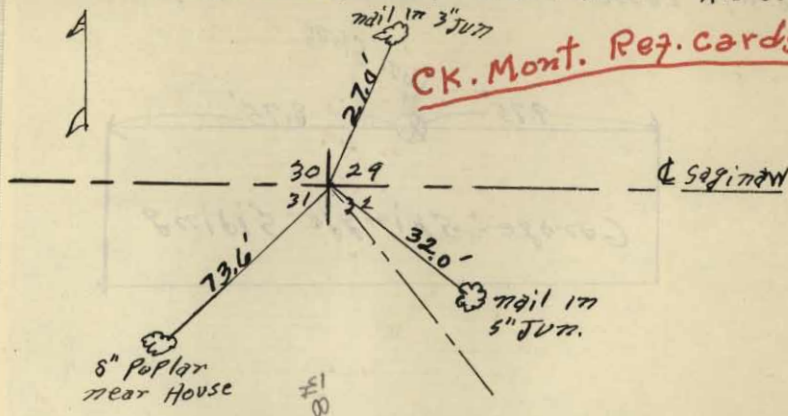
MONT # 126

SEC. CORNER STONE 6"x6"x18", MARKED WITH AN X. 6" DEEP.

A
A

nail in 3" JUN

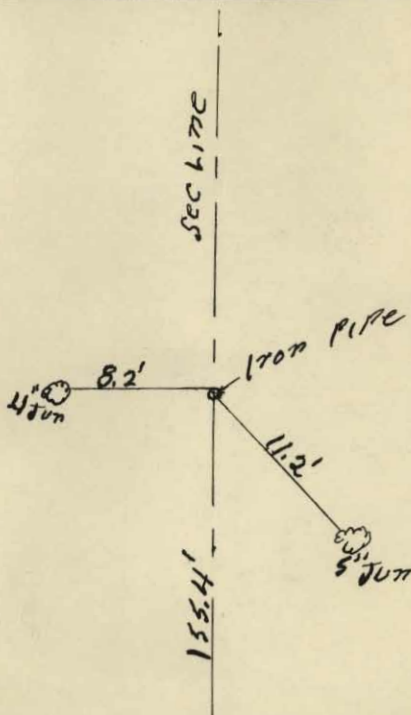
CK. MONT. REF. CARDS



1" IRON PIPE - FLUSH WITH GROUND

126A


A
A



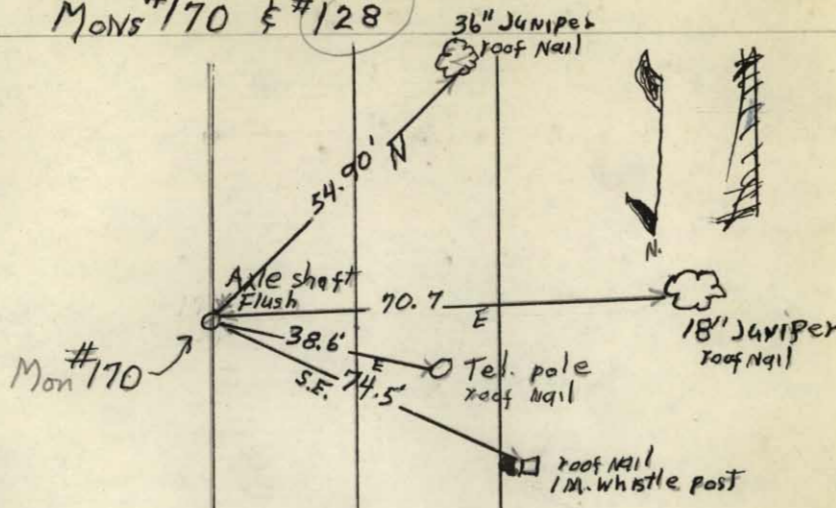
MONT # 126
SEC COR

X on Stone 12" deep 7/127

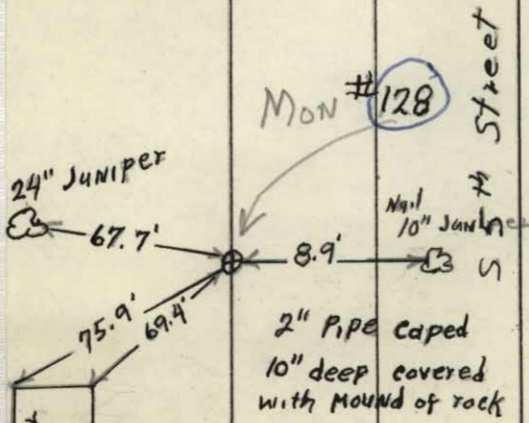
470 Wye Lane - near Wye Lane & Sa. 5th



MONS #170 & #128



MON #128



#129

Mon

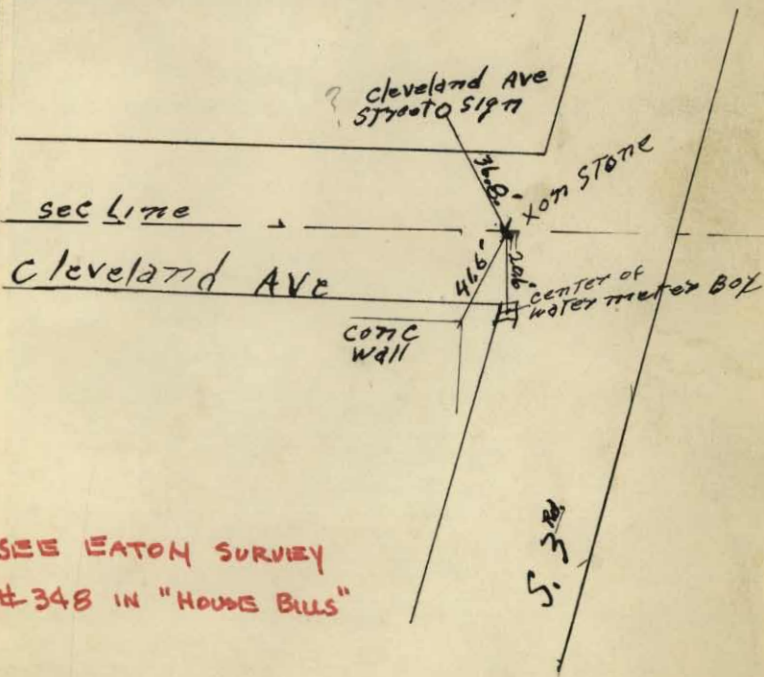
#130

PLUGGED PIPE



X on stone 6" deep

#129



SEE EATON SURVEY #348 IN "HOUSE BILLS"

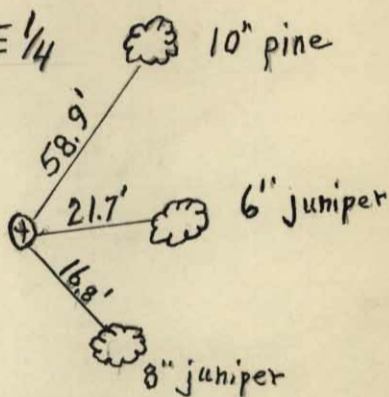
Check Mont. # 131
Reg. Cards

Mont

131

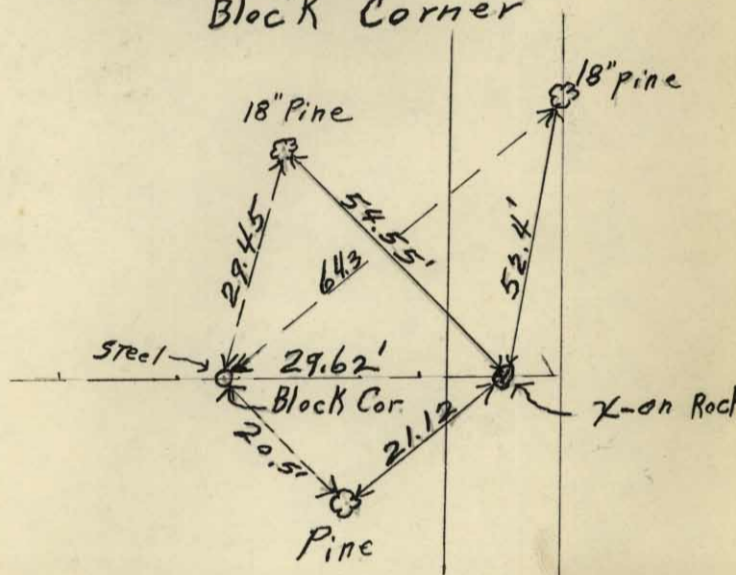
X on Rock (introd) 7" below ground

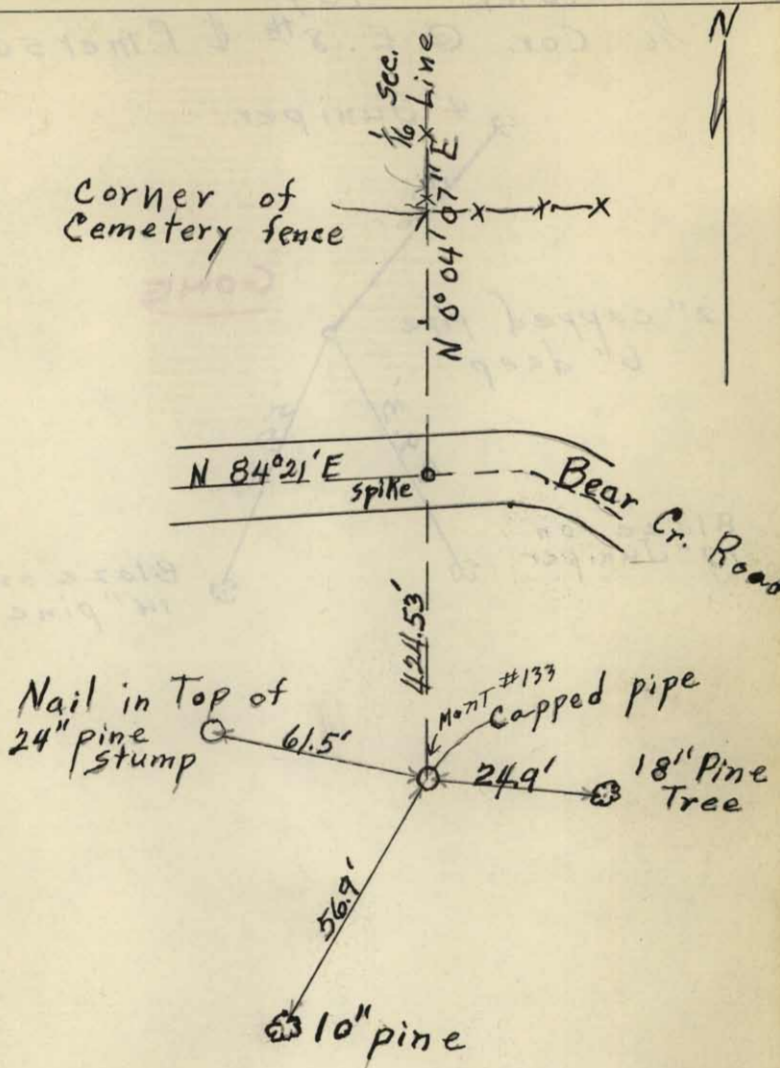
NE. Cor SW $\frac{1}{4}$ NE $\frac{1}{4}$
Section 4



X on Stone Mont. # 132

Block Corner





Capped pipe 14" down.

Mont. # 134
1/6 Cor. @ E. 8th & Emerson

4" Juniper

89.6-

GONE

2" capped pipe
6" deep

79.3-

54.2'

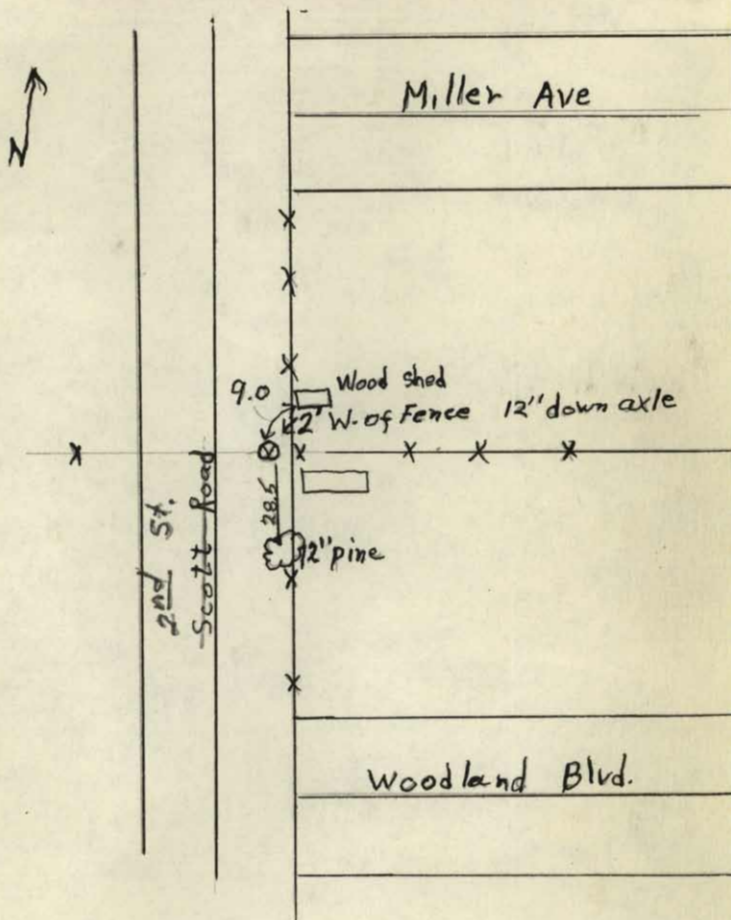
Blaze on
19" Juniper

Blaze on
14" pine

Mont. No. 135

~~Scott Road~~
~~2nd Street~~Mon 100.29' N of N.P.L.
Woodland

- CHECK MON. REF. CARDS -



MON #136

SW cor SE 1/4 of NW 1/4 Sec. 4 T18

1/16 Cor

AS SHOWN ON PAGE 55 1/2 BM BOOK

MON 136 S. 5339.03
E. 1387.66

S. 89° 18' 46" E

5" X 5" X 12" Stone W. Cross
8" DOWN

1.6814

4.5'

17" Pine
KNAIL

NAIL IN
STAMP

50

50

137.72'

See 2nd Add to
Park O-13

1332.08

S. 0° 05' 25" E

New witnesses to MONT #136

12" PINE

18" JUN

11-29-49

56.2'

66.35'

Wilson

3.5'

4.4'

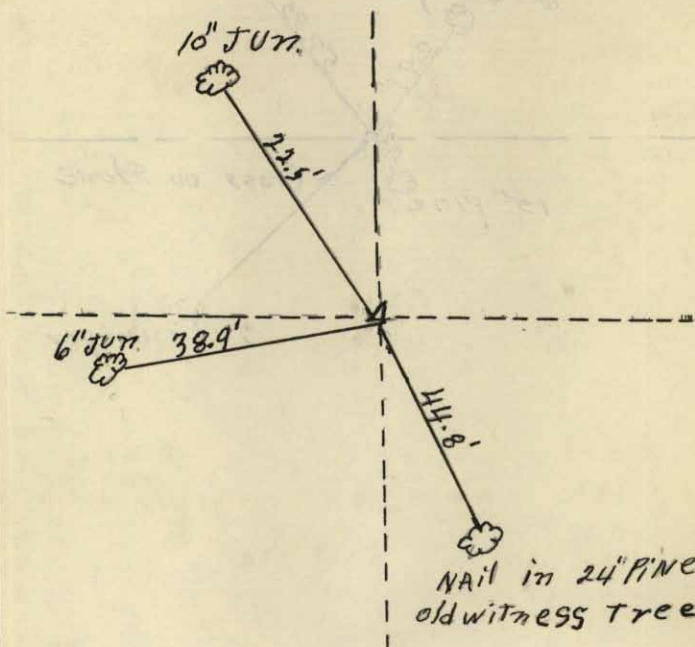
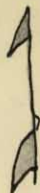
17" Pine

28" Pine

S 5 1/4

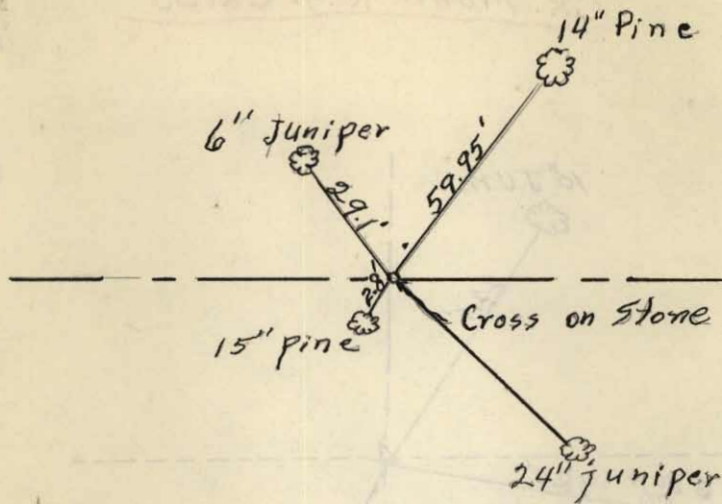
Center Sec 4. on Stone 4" deep #137

Ck. Mont. Ref. cards

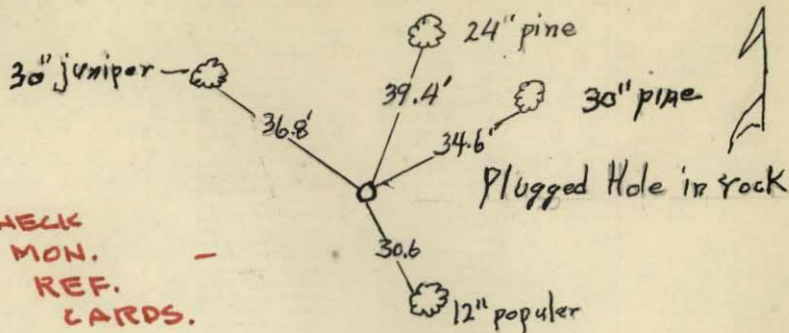


SEE F.B. 106 PG 13

Mont. # 139

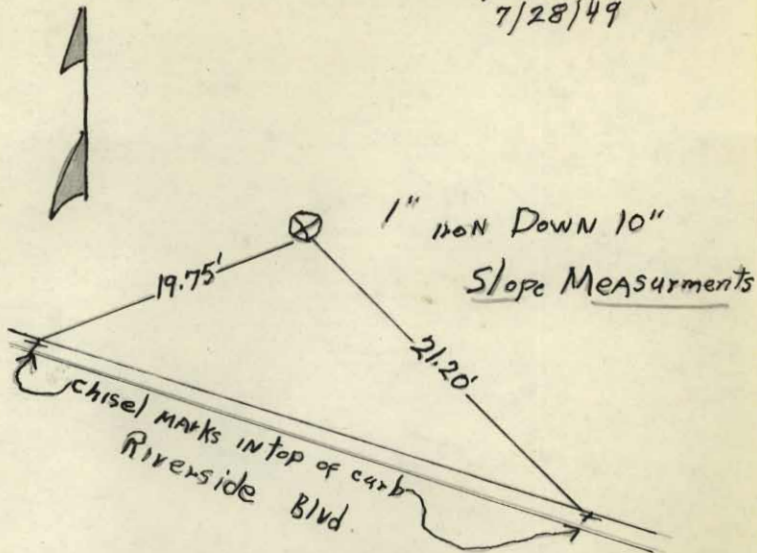


Monument #742



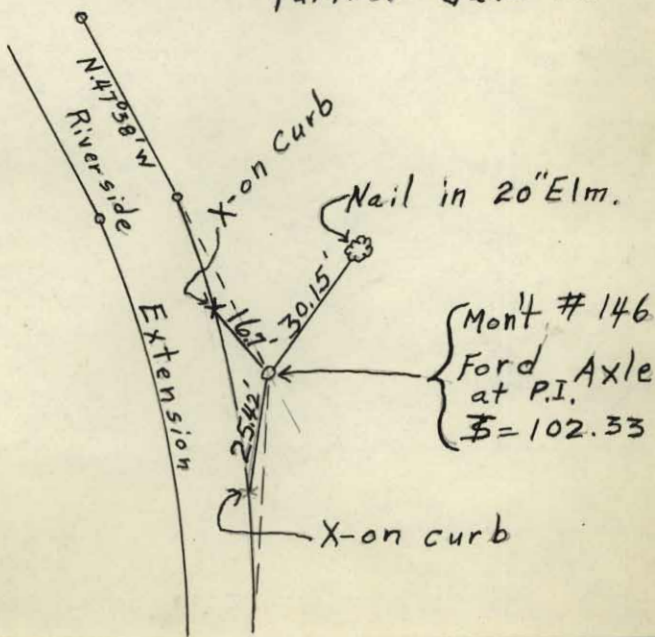
Mont. # 145 E line Riverside & S. City limits ¹⁴⁵
 AS SHOWN ON PAGE 55 BM BOOK.

found good
 7/28/49

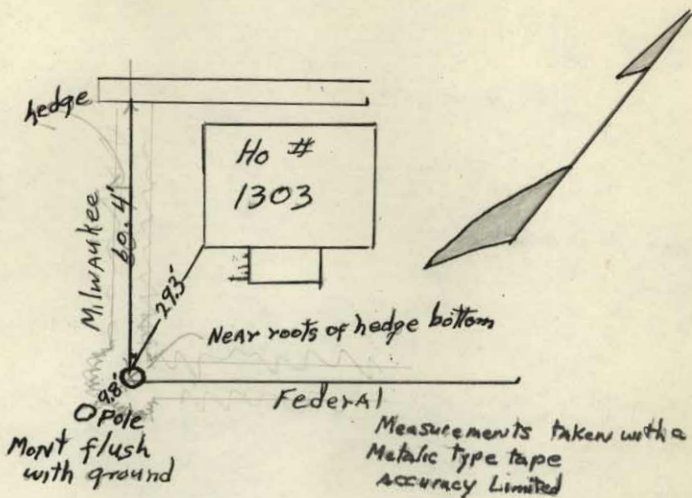


Mont. # 146

See D-73 for ^{#146} further data this Mont.



MONT # 147




X on Stone 8"x6"x16" MONT #149

in Cor. of C.W. buried .8' deep.

N.W. Cor. Irving & Harriman.

Blk. Cor.

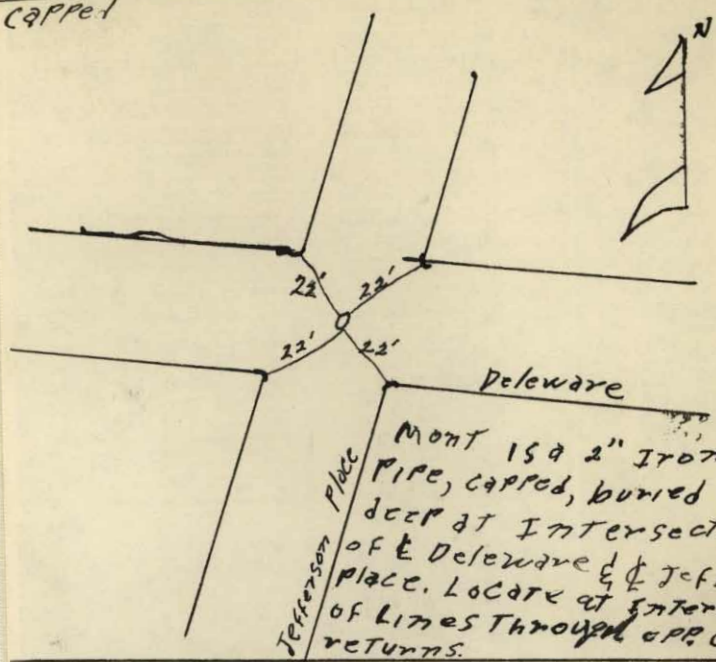


Irving

Harriman

Deleware & Jefferson Place
Cappet

150

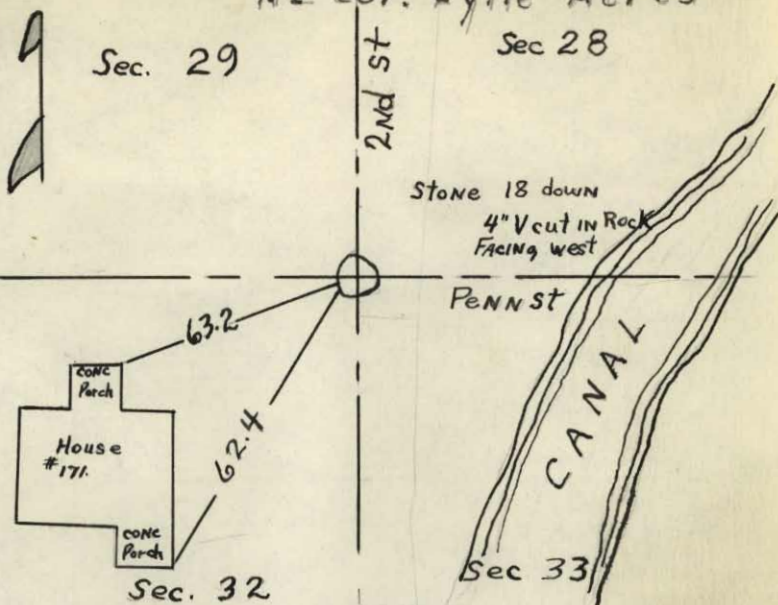


Ch. Mont. 187. Cards

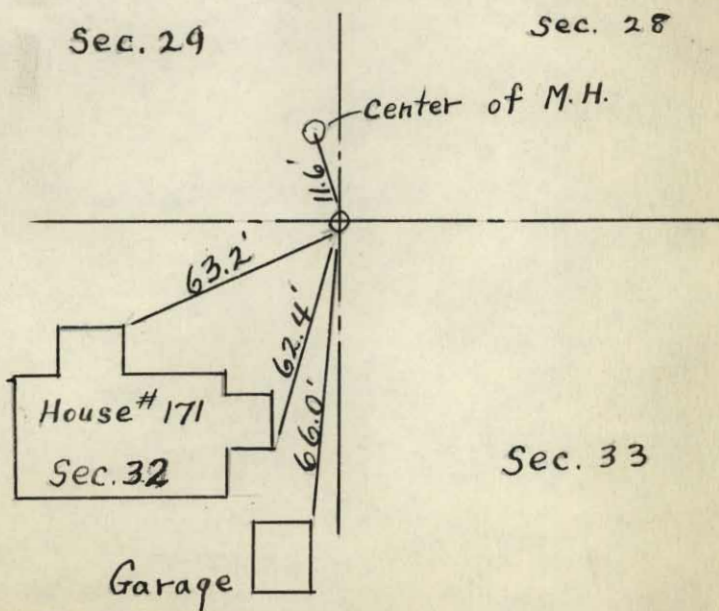
152

Mont # 152 as shown on pg 54 BM Book

NE Cor. Lytle Acres

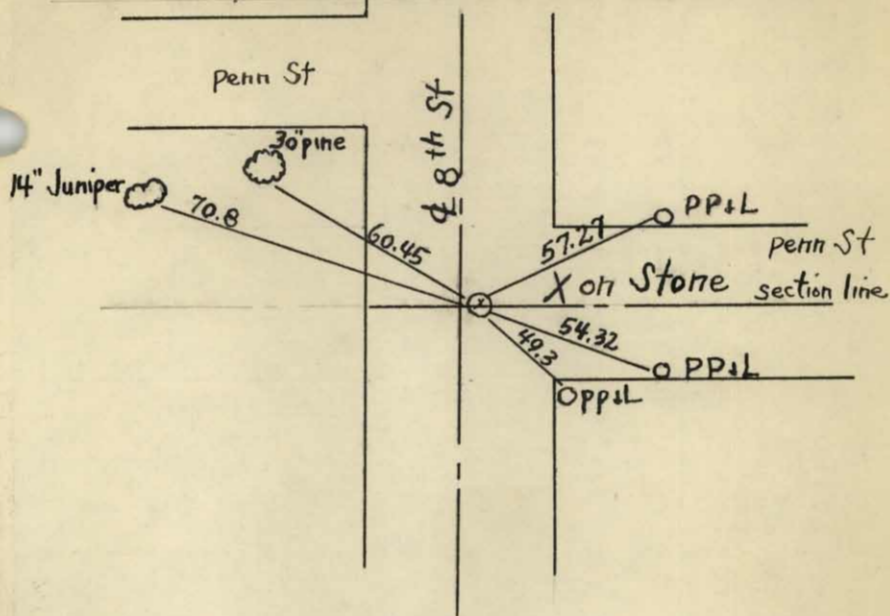


New Witnesses to Mont. # 152



S₀ 1/4 Cor Sec 28 : No 1/4 Cor Sec 33

153




Mont # 155 FRANKLIN & E 7th

155
#156

Note
Measurements were taken
with a metallic tape with a
2 1/2 pul. Accuracy limited

20" pine
Nail 20' up

FRANKLIN

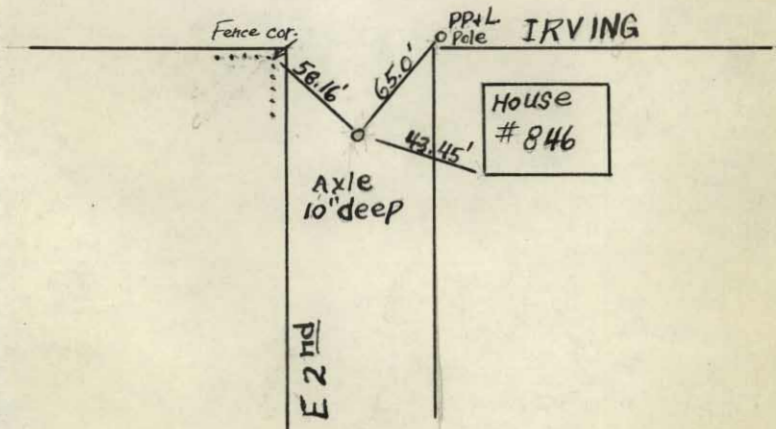


E 7th

MONT #156 E 2nd & IRVING

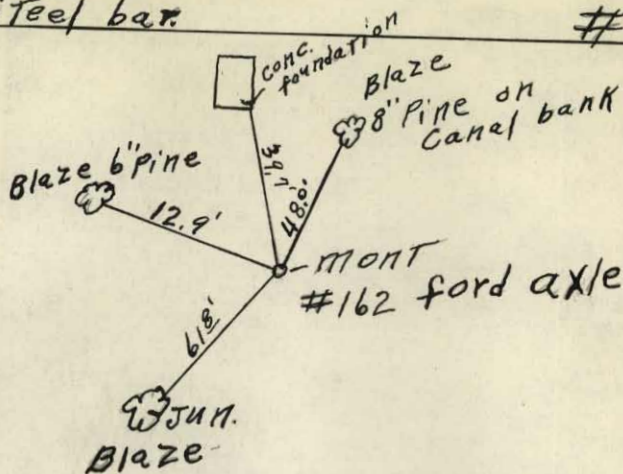
#156

Replaced March 1949

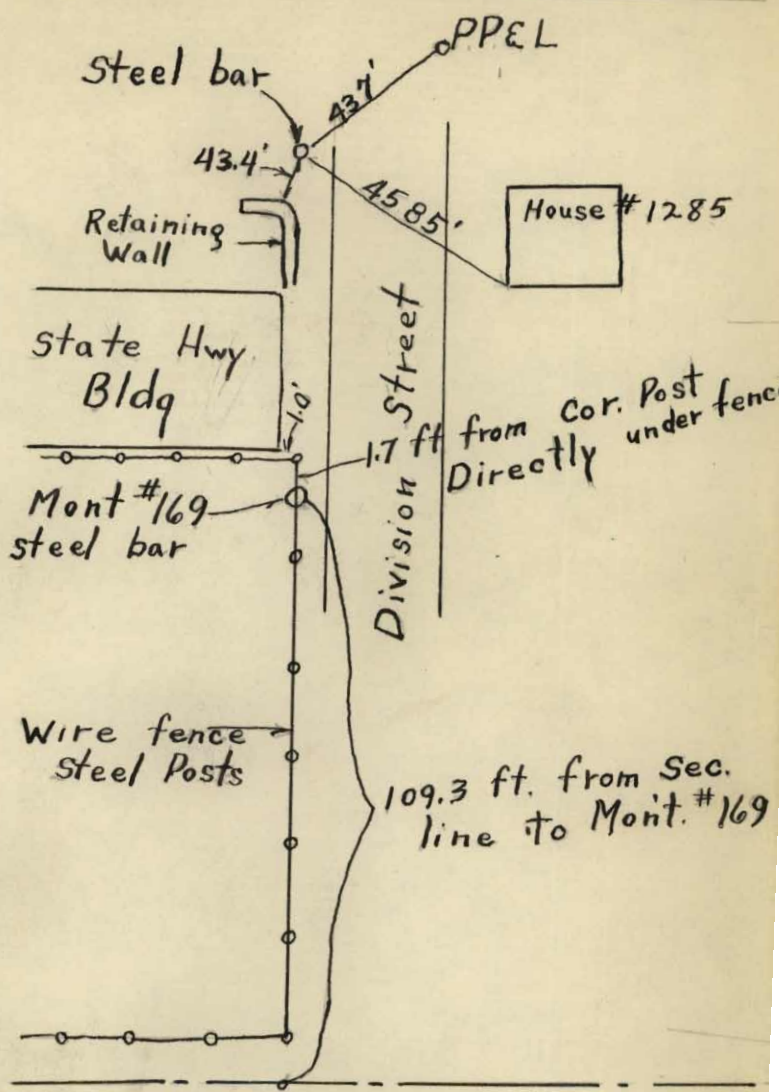


Steel bar

162



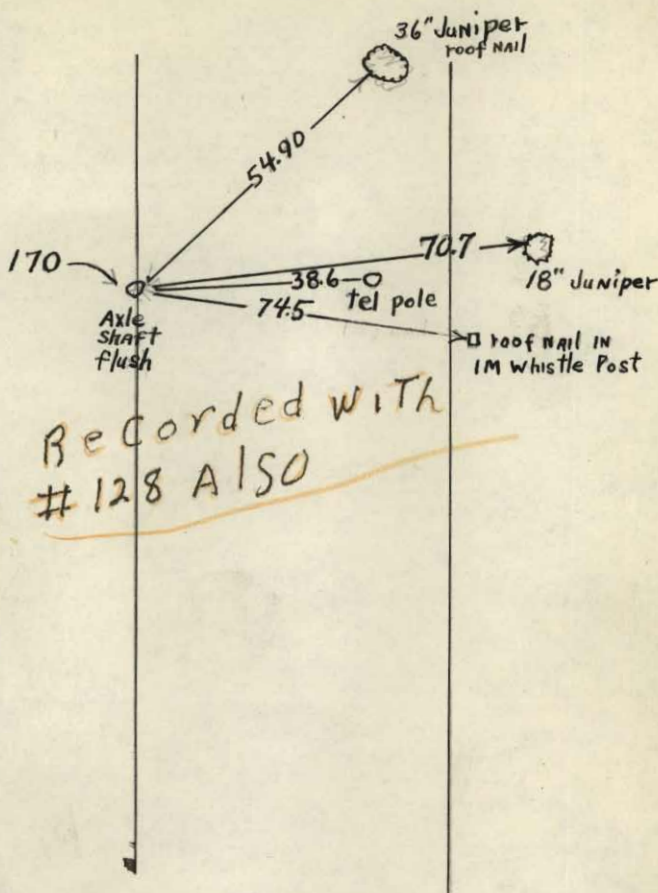
Mont #166 And 169



ALSO SEE FB 104 PG 9
109 PG 21

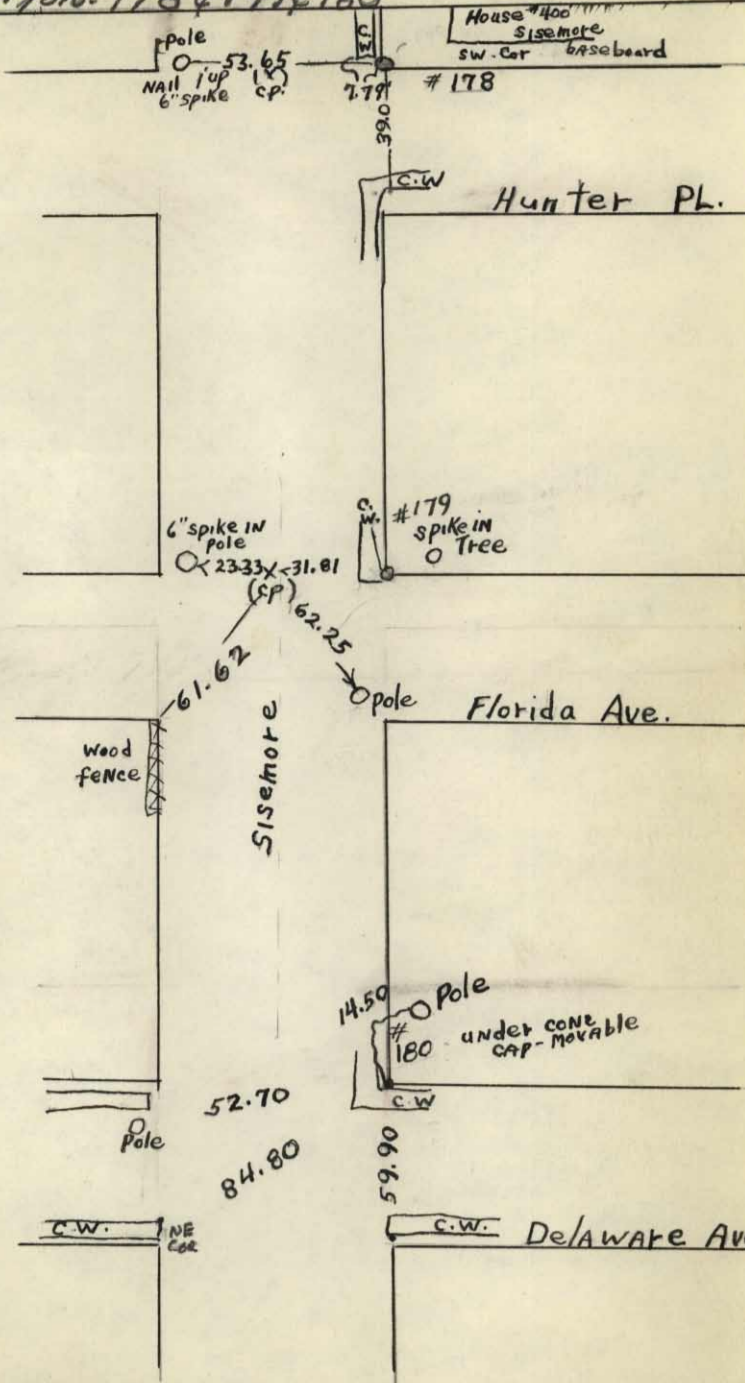
Mont #170

170



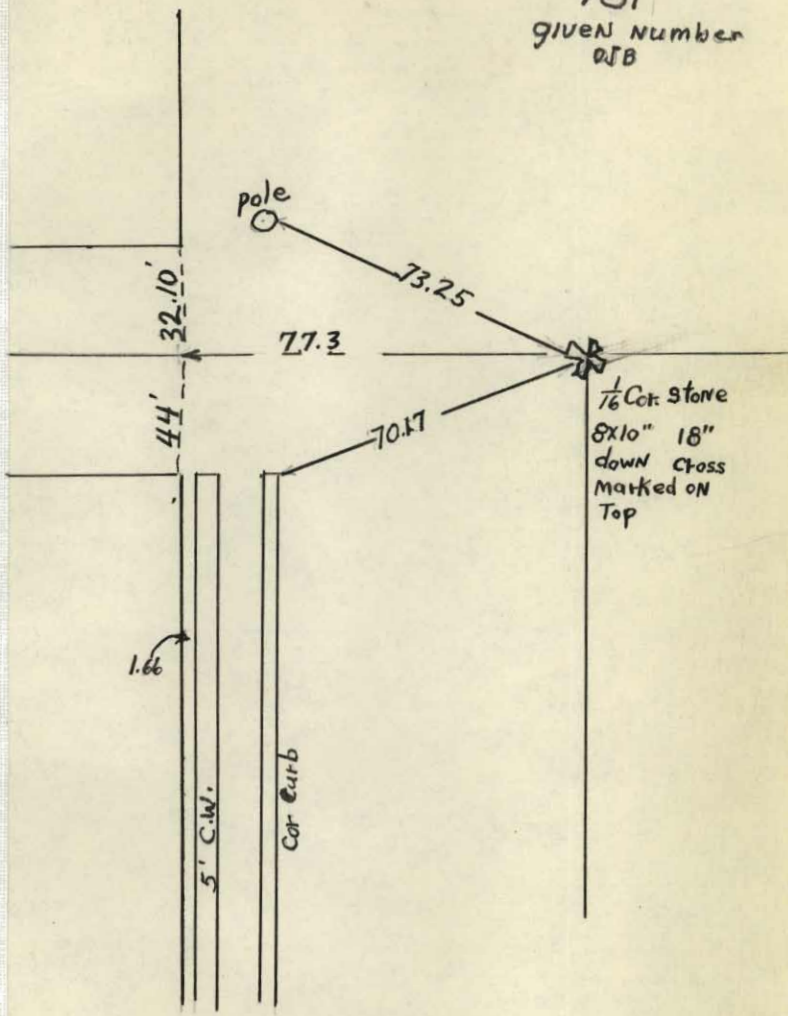
Recorded with
#128 ALSO

Mon. 178 & 179 & 180



1/16 Cor At 5th & Saginaw (Percy's HndBK #10 199)

181
given Number
at B



$$P.I. = 0 + 58.37'$$

$$\Delta = 43^\circ 31' 30''$$

$$D = 40^\circ \text{ C.L.}$$

$$= 58.37$$

$$L = 108.81$$


BLAKELY MARKET ROAD

182

P.I. STEEL BAR

. 0 + 58.37 . 0 + 00 M^cKINLEY

CHAMBERLAIN



RR TRACKS

CROSS IN 6X6 Rock

254.7 to ϕ

BAER ROAD

FIN. NAIL IN BLAZE IN
30" PINE TREE - SET 1939

2+214

183

P.C.
2+30
etc

P.C.

Mont. # 784 Awbrey & N City Limits

Nail in O
Poplar
Tree

42.03

Axle


City Limits

IRON PIN
NE Qr Lot 3
BIKI

540

hub tack
in power
pole

Wilmington



W 4th

~~Awbrey~~

Mon 185

STONE MON. WITH X 5" DOWN.
NW COR. SW 1/4: SW 1/4: SEC 33 T17.1

8.73

76.19

76.85

EMERSON

PIPE 1" WEST TRUE E.
1" NORTH " E

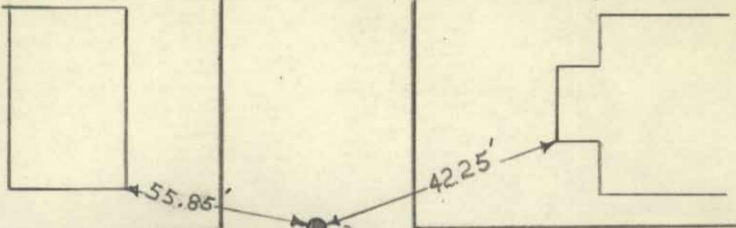
30'

2ND ST.

#200 INTERSECTION N-LINE FRANKLIN

& E 2ND

10 MAR, 47



IRON PIPE

UTILITY POLE

2 PL. Co. BUTTONS

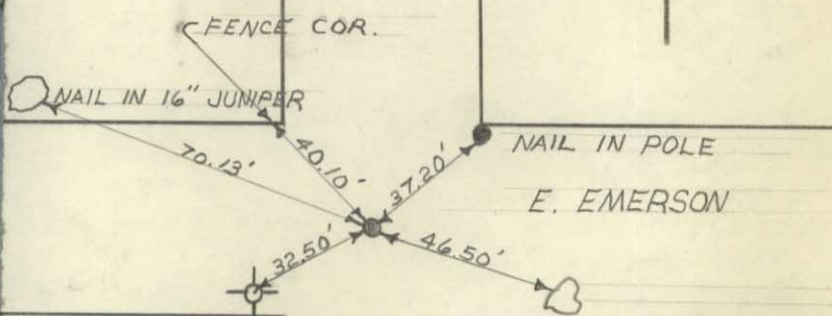
FRANKLIN

E 2ND

#201 INTERSECTION E 2ND &

E. EMERSON

10 MAR. 47



FENCE COR.

NAIL IN 16" JUMPER

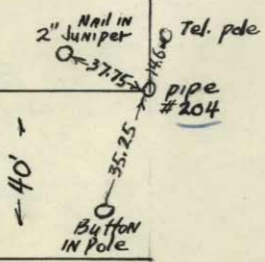
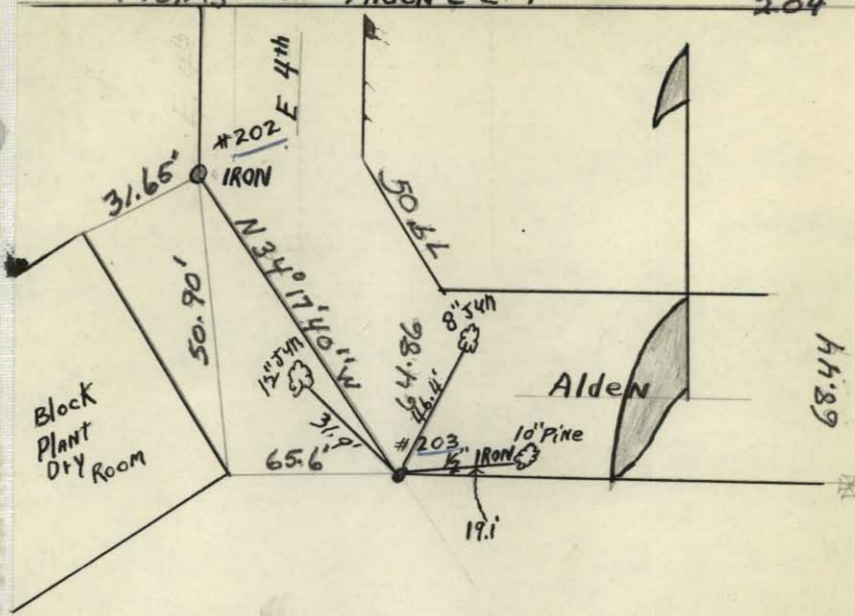
NAIL IN POLE

E. EMERSON

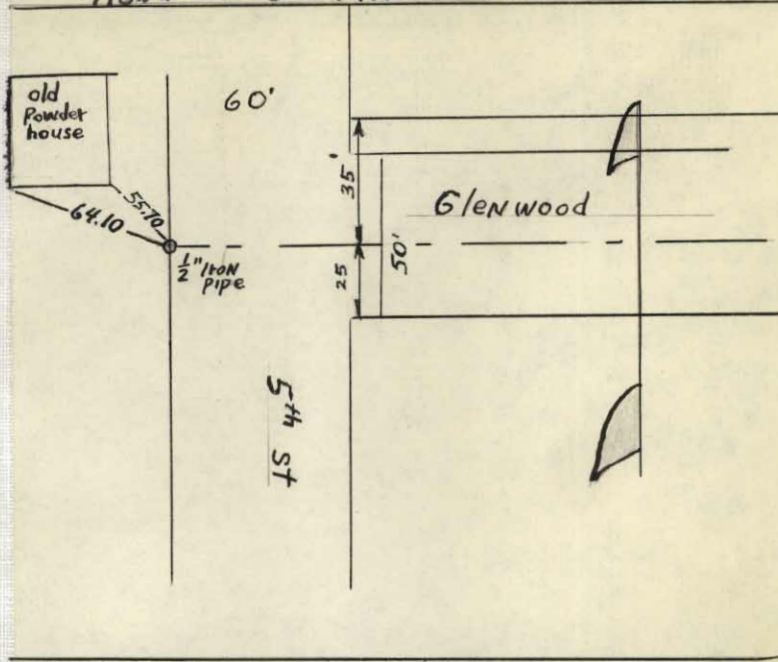
FIRE HYD. TOP NUT ON HYD.

MONTS ON Alden & E 4th

202
203
204

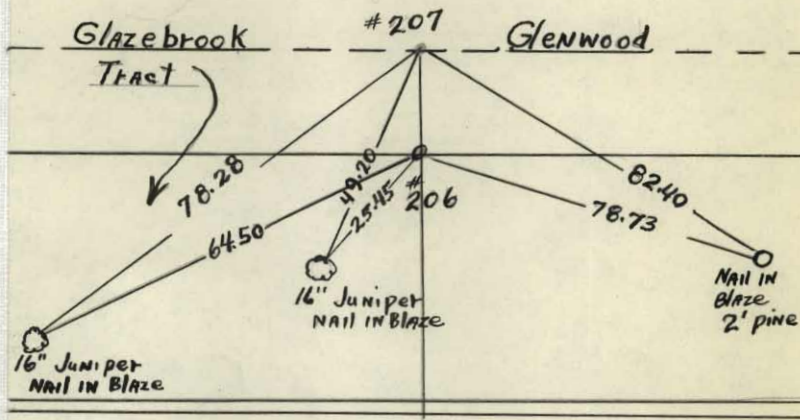



Mont. # 205 Glenwood & 5th



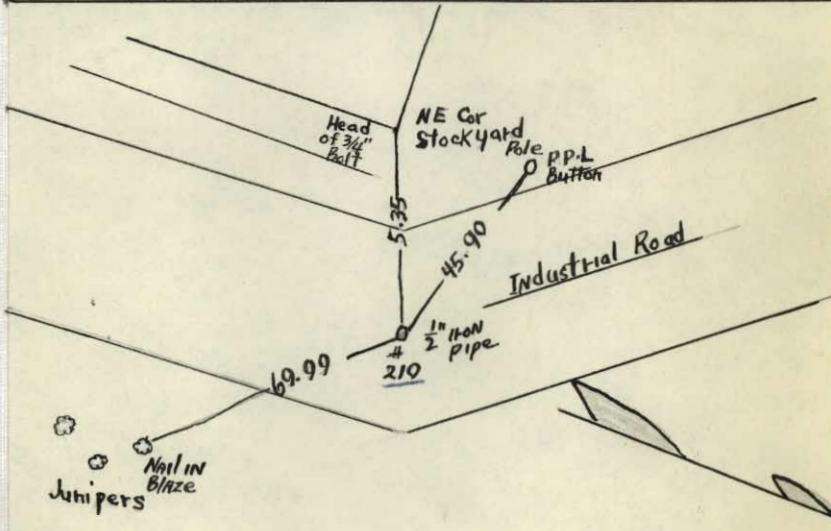
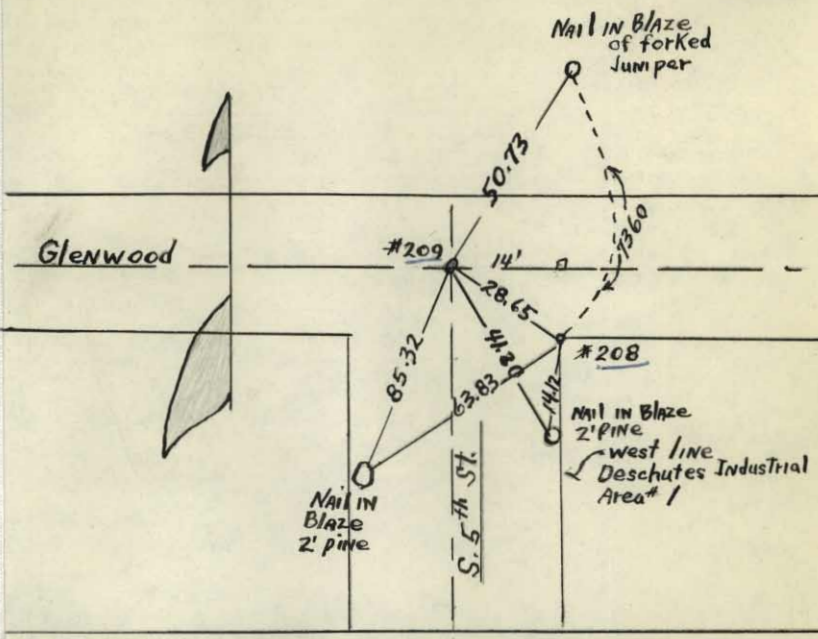
Mont. # 206 & 207 Glenwood

206
207



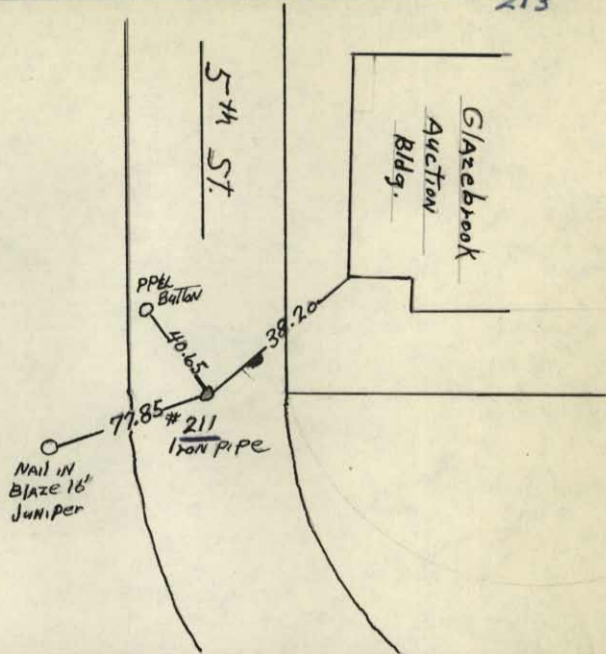
MONTS 208 & 209 Glenwood

208
209
210



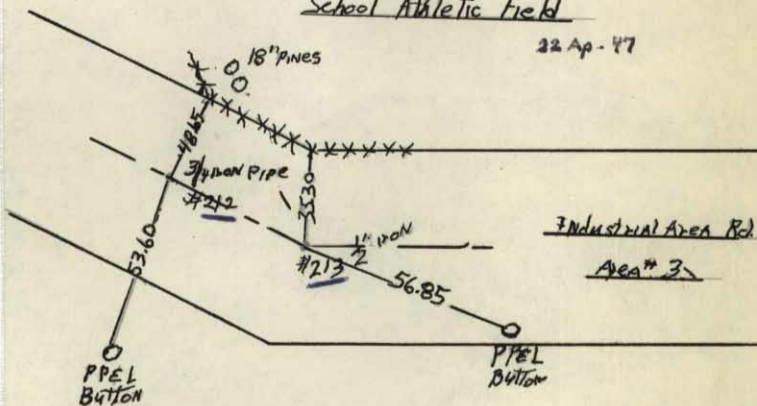
Mont # 211 5th St.

211
212
213

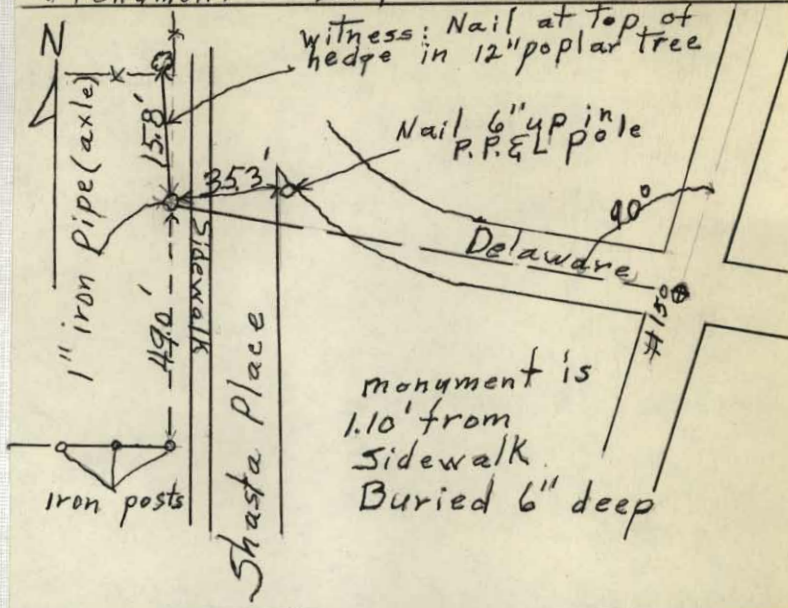


School Athletic Field

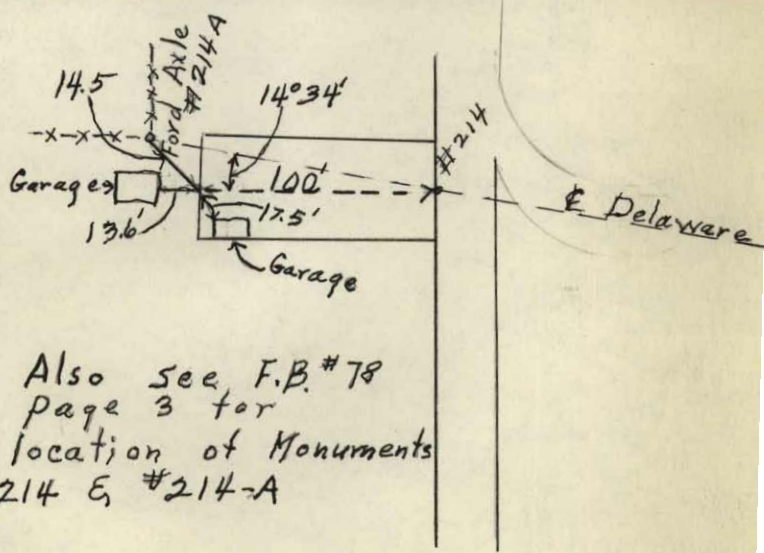
22 Ap - 47



Monument # 214 - Shasta Place



Monument # 214-A

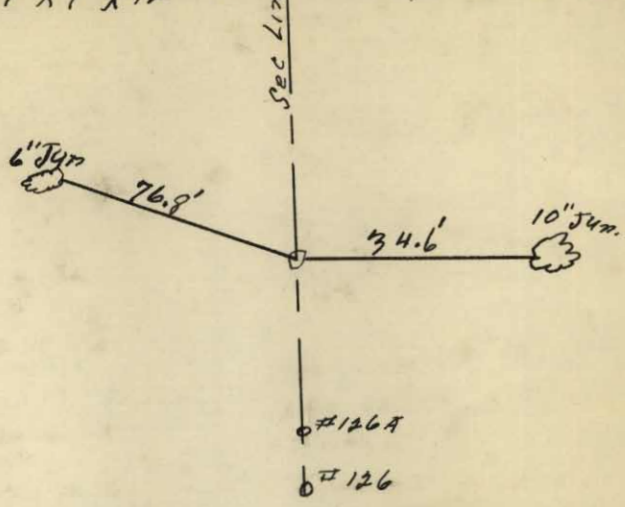



Also see F.B. #78
 page 3 for
 location of Monuments
 #214 E, #214-A

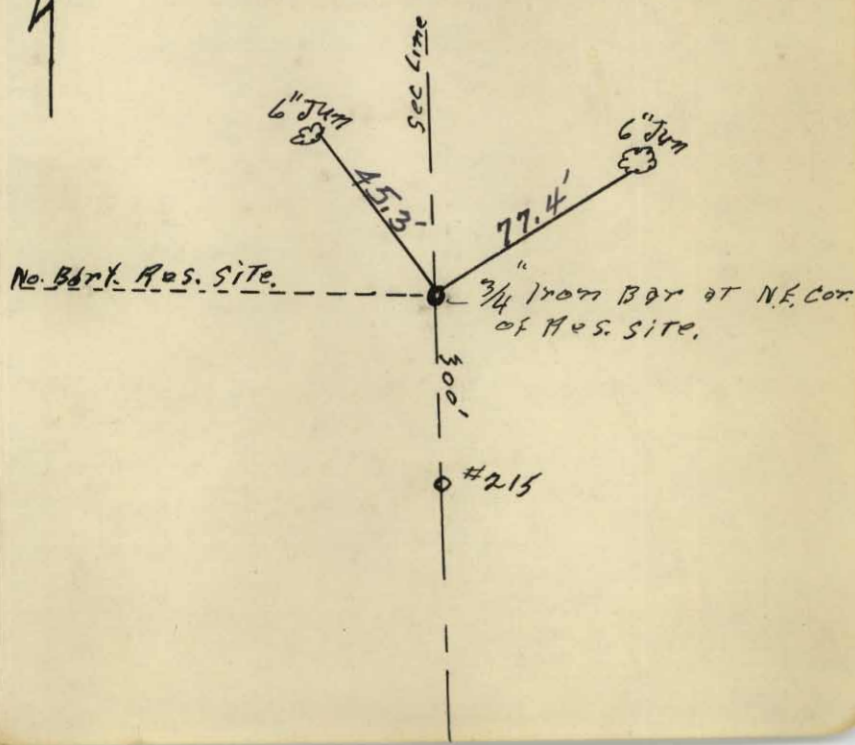
215

SE corner SEC 30

Stone 7" x 9" x 12" marked with an X - 6" deep.





#215A



#216


#216A



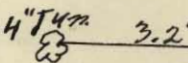
No. Bdry. Res. site

#216

3/4" iron pipe
at N.W. cor.
RES. BOUND.



300'



#216A

12.2'

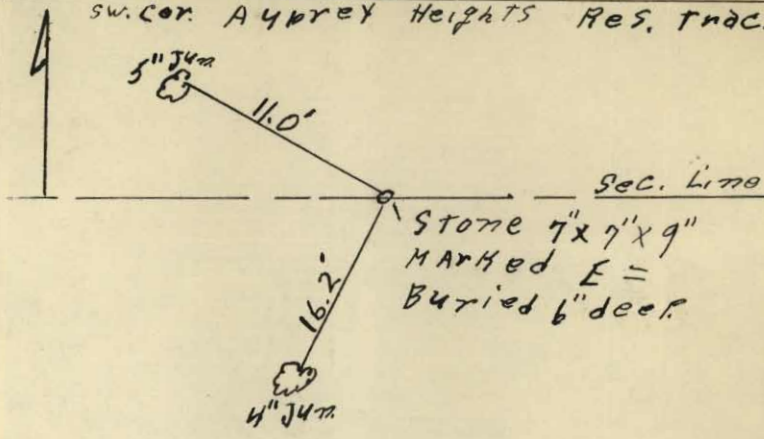
16" forked JUM
with middle
fork cut out.

3/4" iron bar on W.
Bdry. Res. site at 1/16
cor. location.

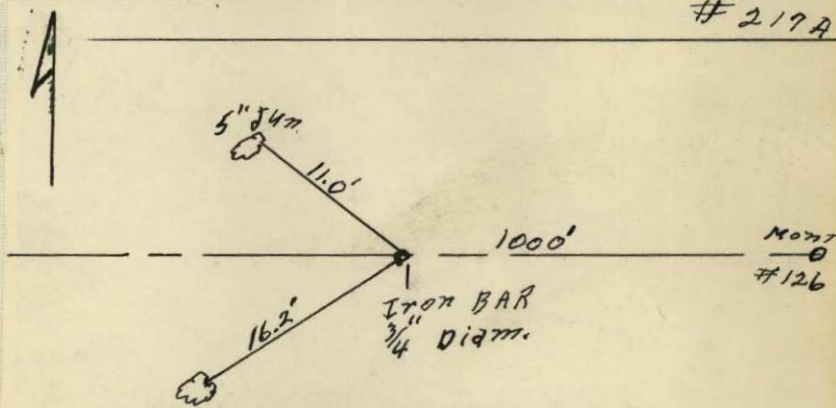
E 1/4 cor. So. Bdry Sec 30.

217

sw. cor. Ayrrey Heights Res. tract



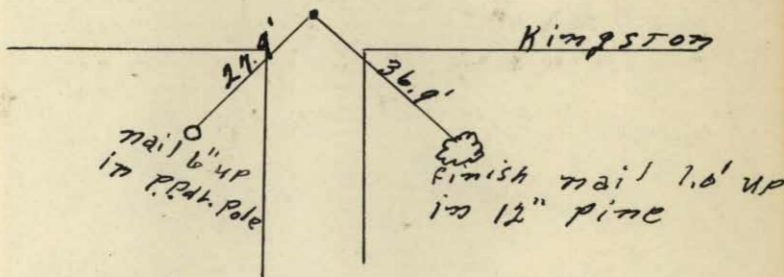

217A



NOTE: Both MONT # 217 & #126 are visible from this Point.

Kingston & W 14th St.

218

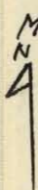


1/4 Cor. Between Sec 29 & 30.

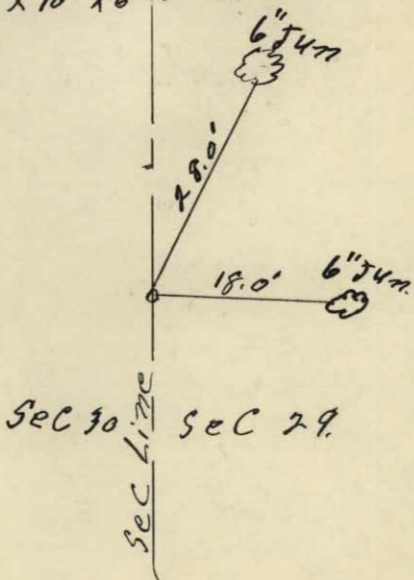
219

Stone 16" x 10" x 6" on Ground Surface

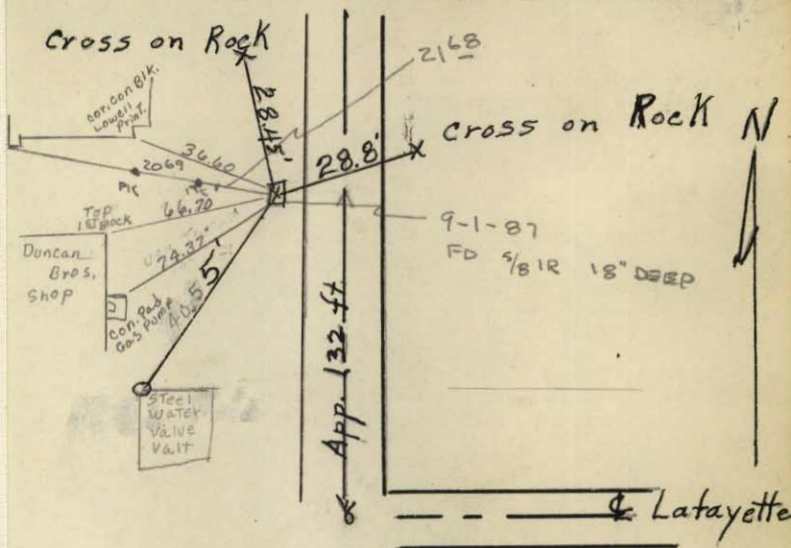
Marked 1/4



-CHECK
MON.
REF.
CARDS -



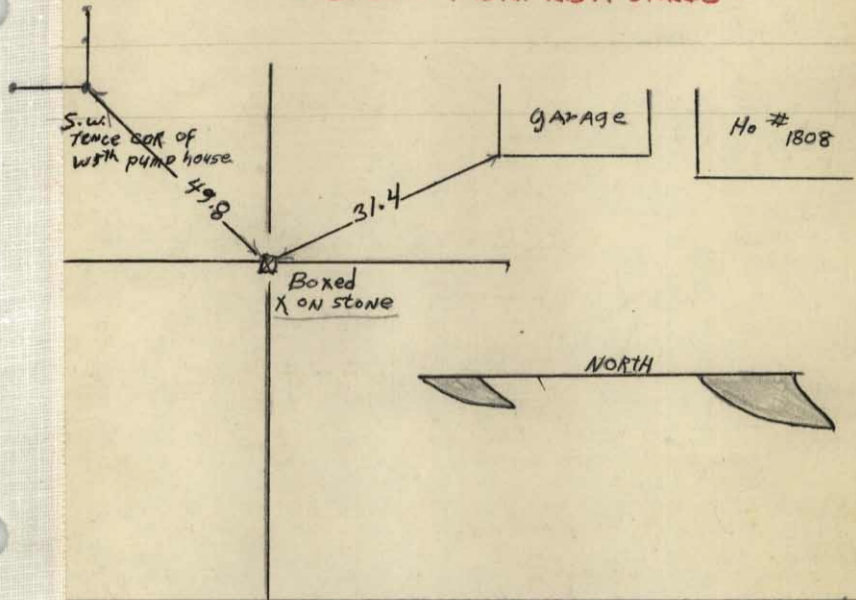
220
Cross on a 6" x 6" x 10" Rock - 18" deep



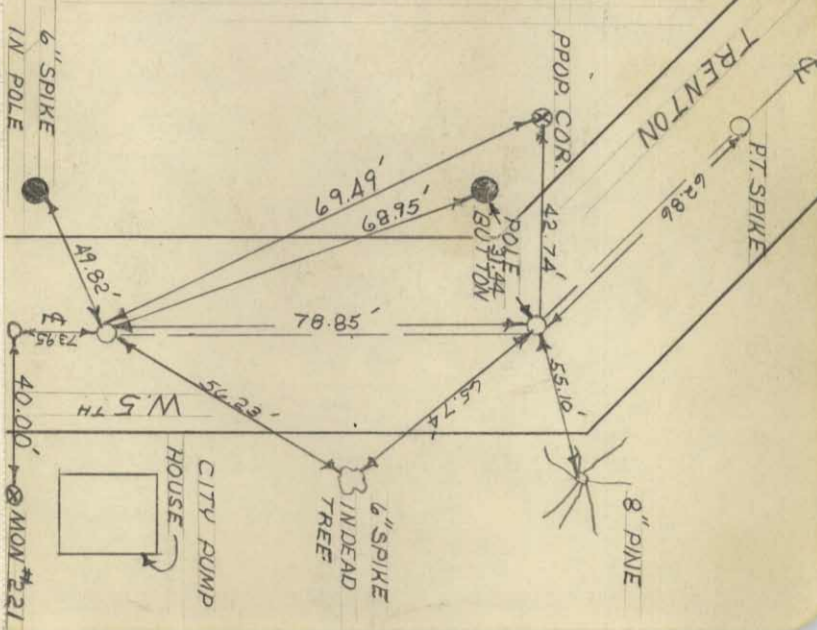
MON # 221

NW COR. OF THE NE 1/4 OF NW 1/4 SEC 32

- CHECK MON. R.I.S.F. CARDS -



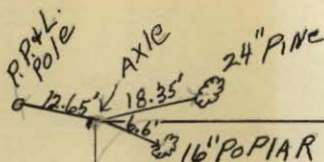
TRENTON & W. 5TH



MONT 222

#222
#223

FORD AXLE 4" deep



AWBREY RD.

UTICA AVE

MONT #223 Steel BAR 8" deep

#223

POINT OF 0.00 COORD.



CENTER WATER METER

32.5'

P.P. & L. pole
1/2" STEEL BAR

56.13'

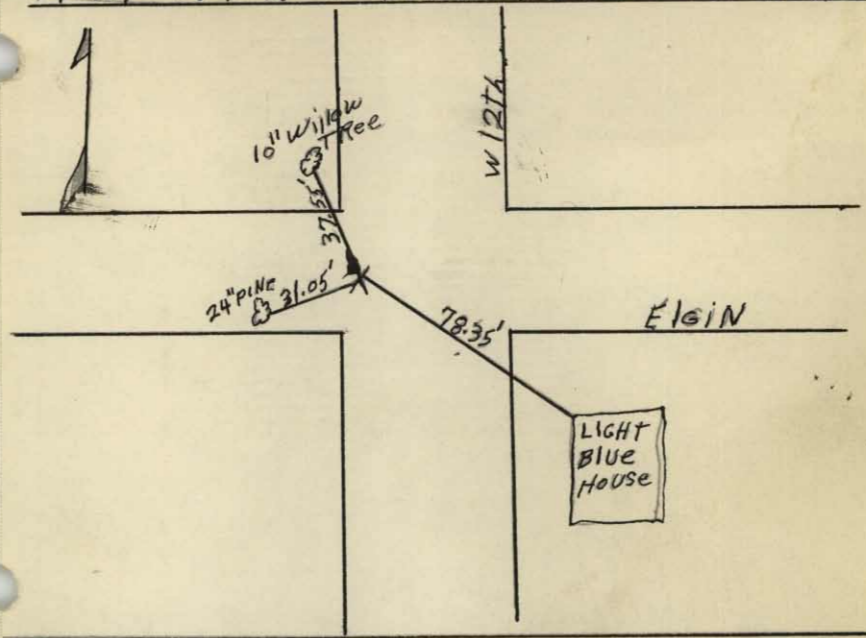
P.P. & L. pole

IRVING

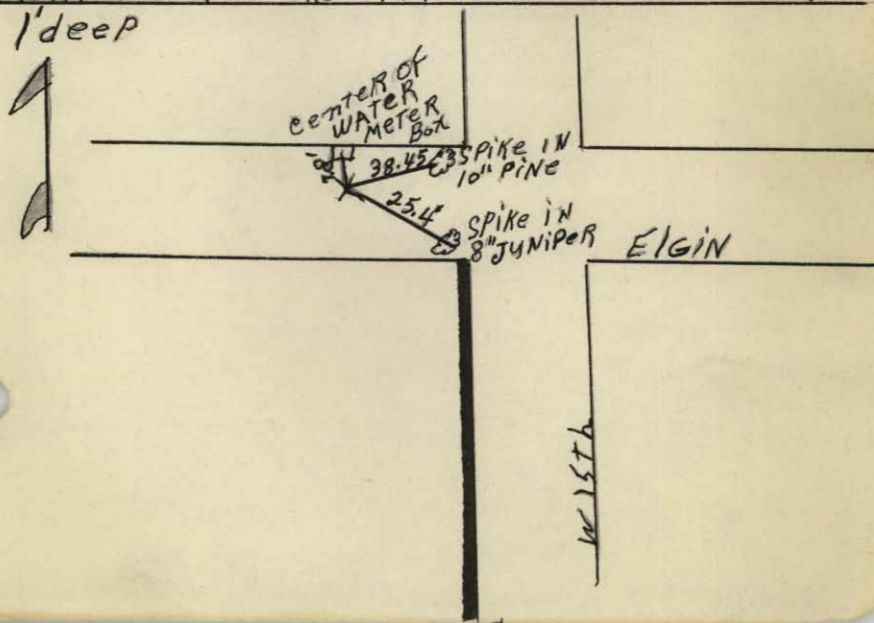
Fence CORNER

E. 27th

MONT# 224. X on Bed Rock PINKSTONE 8" deep.



MONT# 225. X on 6x6" PINK STONE STOOD on end 1' deep



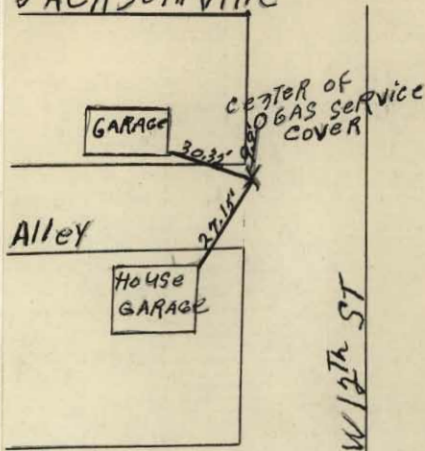
MONT #226

#227 #226

X ON LAVA STONE 4"X4" STOOD ON END
APPROXIMATELY 1" DEEP - IN ALLEY

JACKSONVILLE

GONE



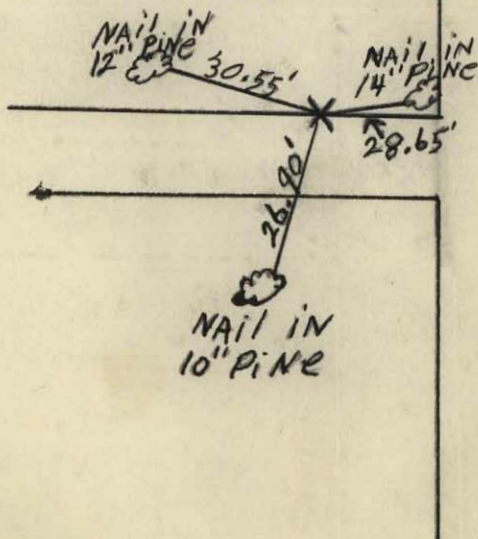
ITHACA

CENTER OF SECTION #31

#227

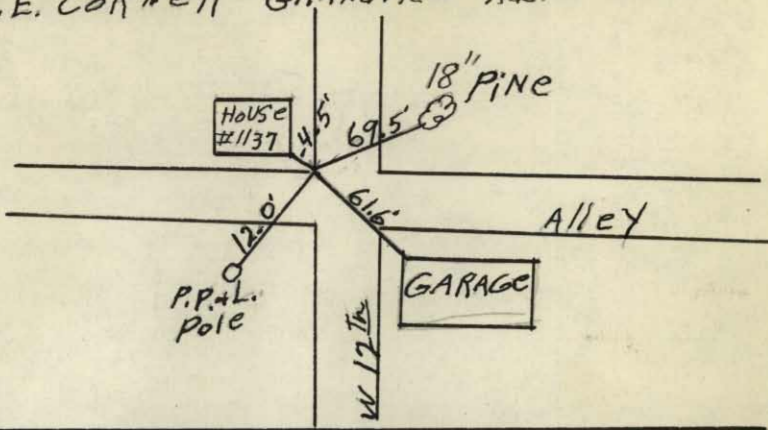
X ON PINK STONE
STONE 6"X6" BURIED 3" DEEP

GONE

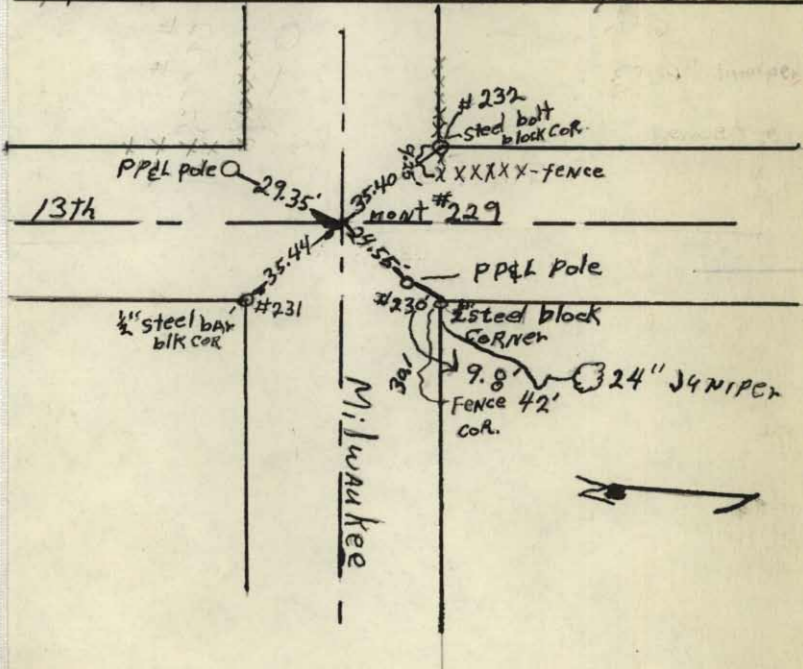


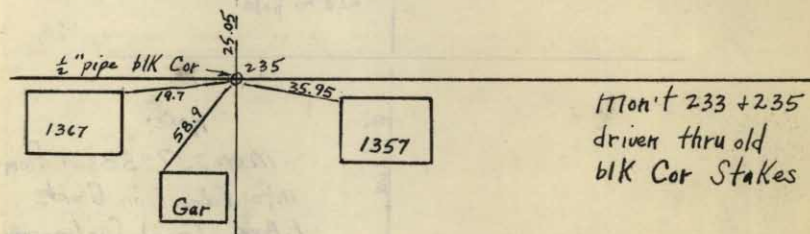
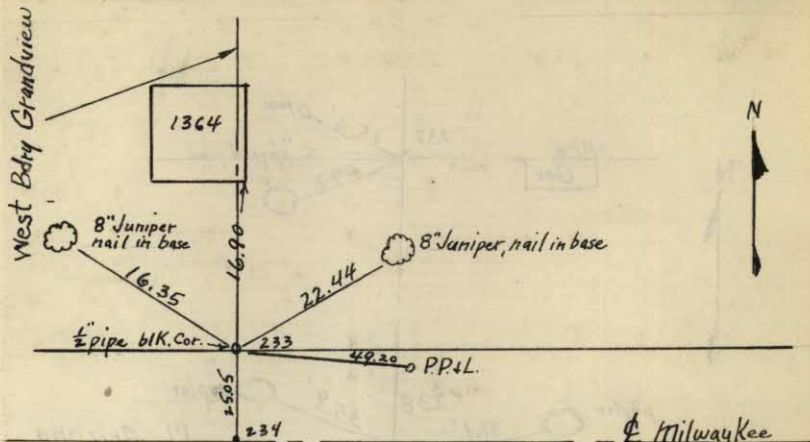
MONT # 228 # 229 # 230 # 231 # 232

X ON LAVA STONE 8" X 8" 8" deep
S.E. CORNER GRANDVIEW Add.

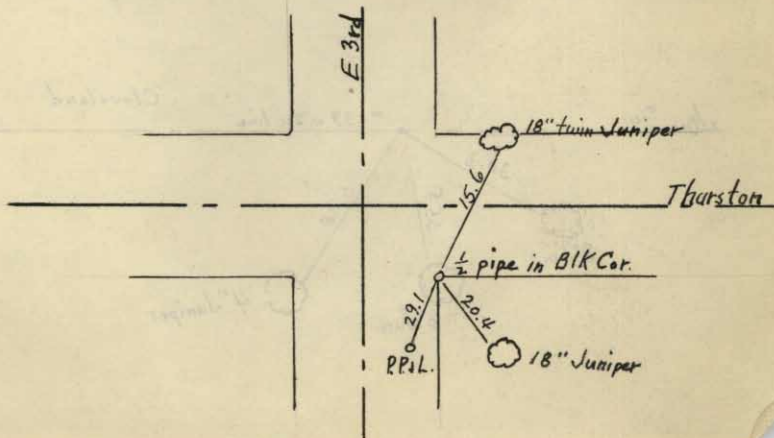


Monts # 229 to 232 (Milwaukee & 13th)

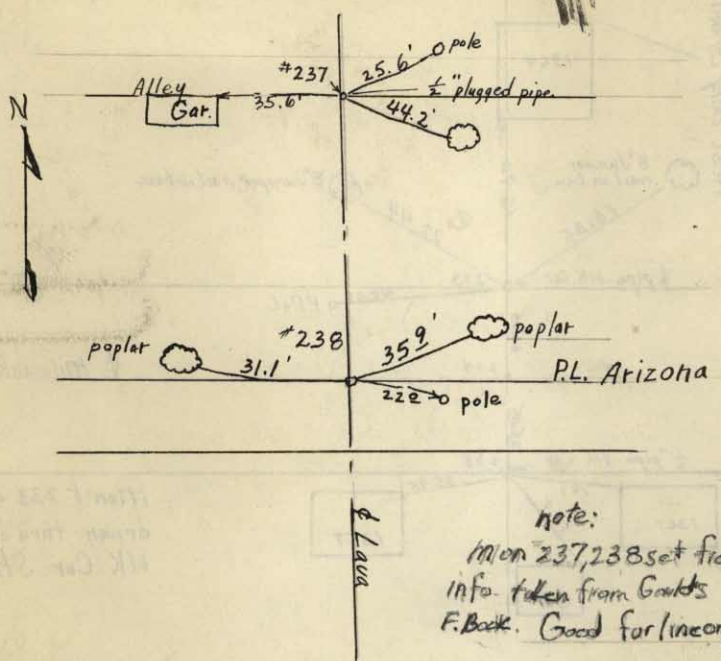




BIK Cor E 3rd + Thurston 236

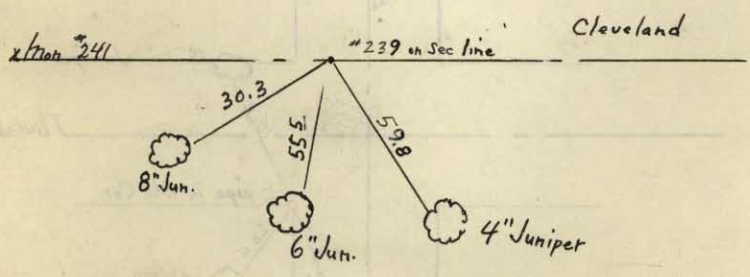


*237
*238

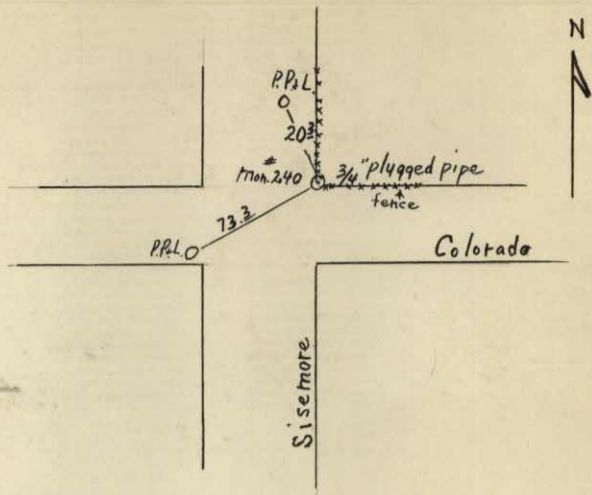


note:
Mon 237, 238 set from
info taken from Gault's
F. Book. Good for line only

Steel Bar Line Mon't 239

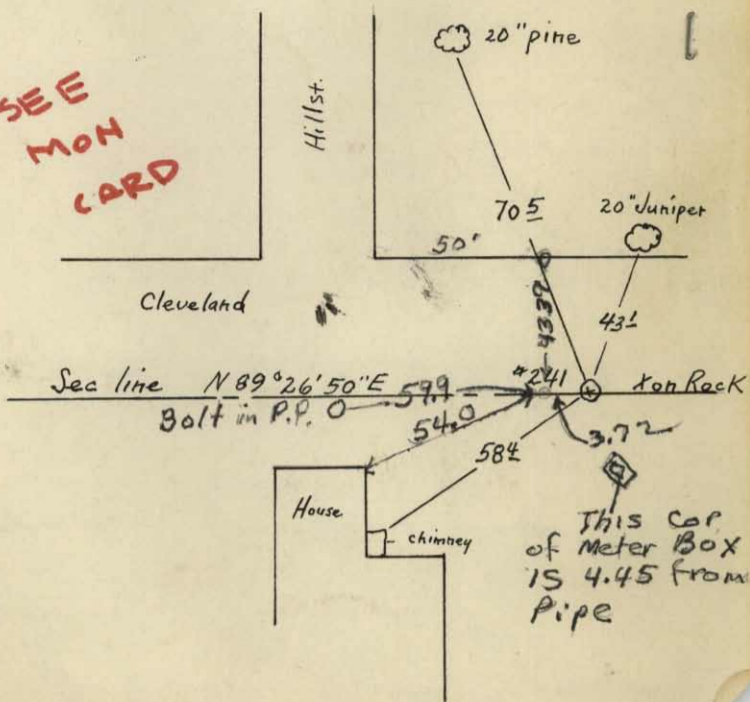


240
241



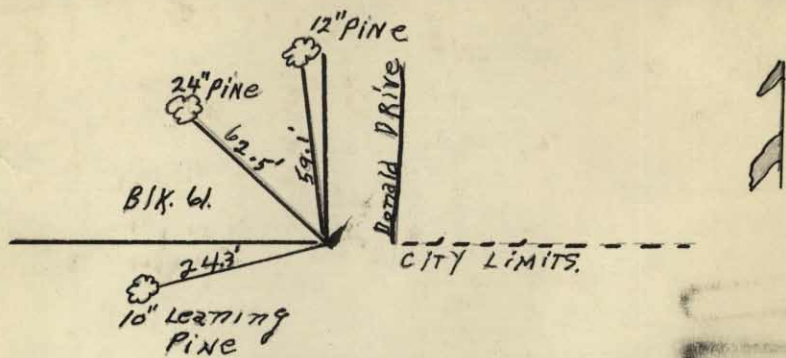
241

SEE
MON
CARD



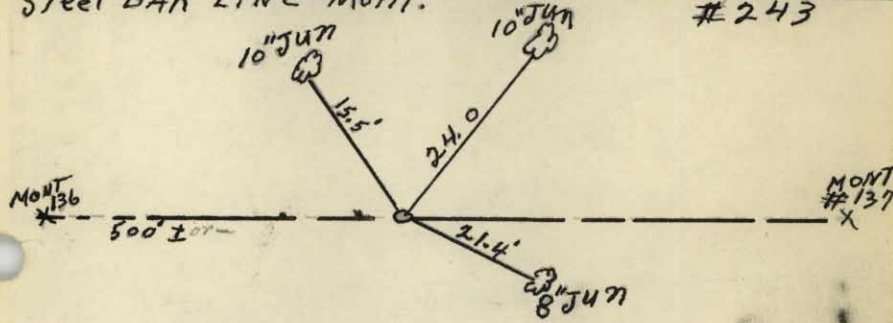
This cap
of Meter Box
is 4.45 from
Pipe

Steel BAR SECT. BIK 61 BEND PARK # 242

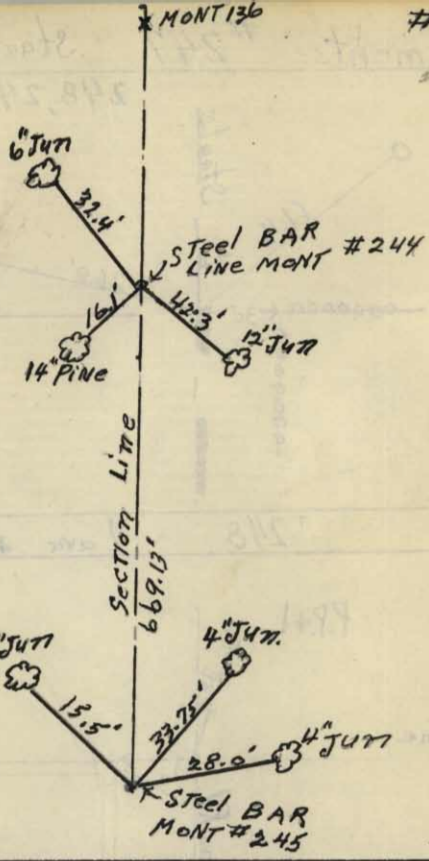


Steel BAR Line MONT.

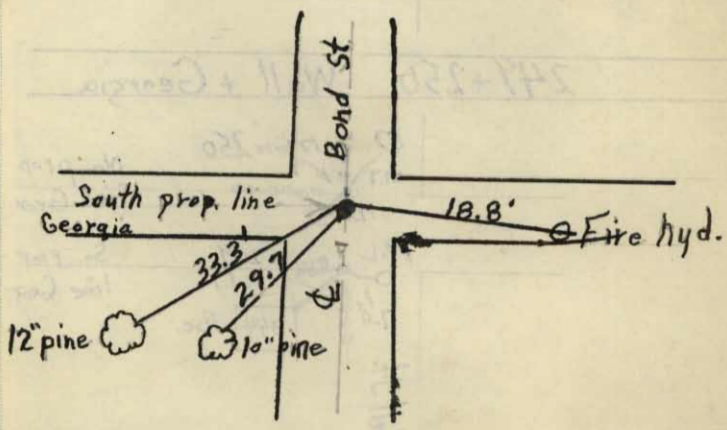
243



244
 245
 246

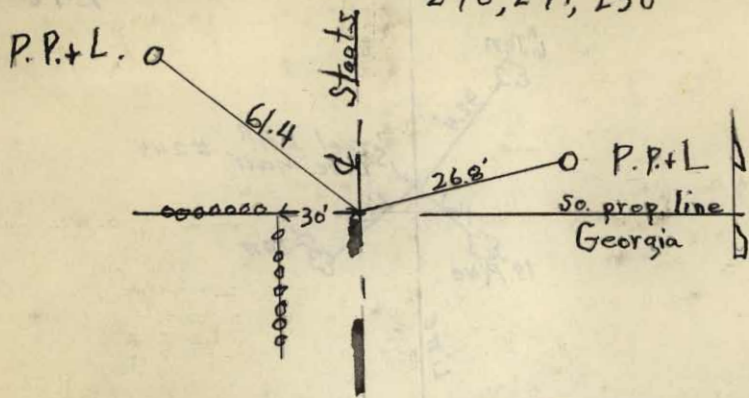


Monument #246 Bond & Georgia



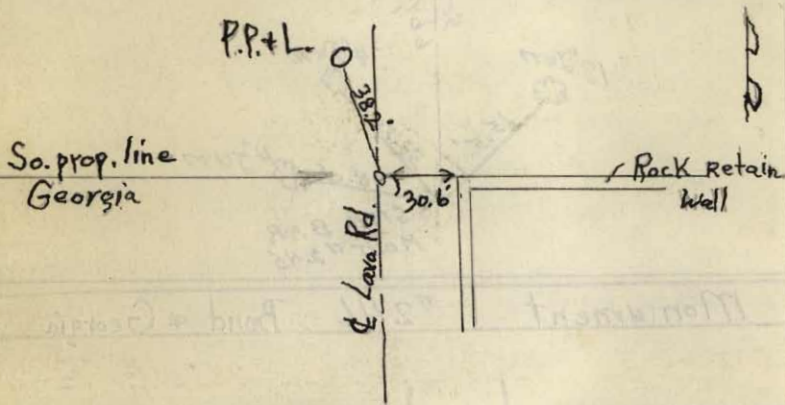
Monument #247 Staats + Georgia

248, 249, 250



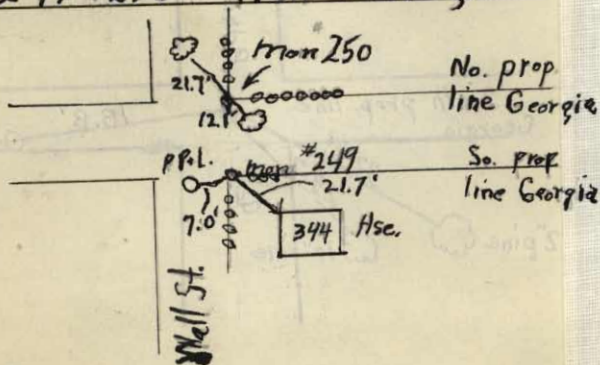
#248

Lava + Georgia



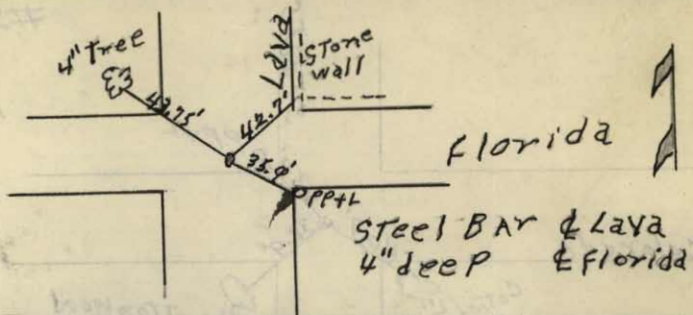
#249 + 250

Wall + Georgia



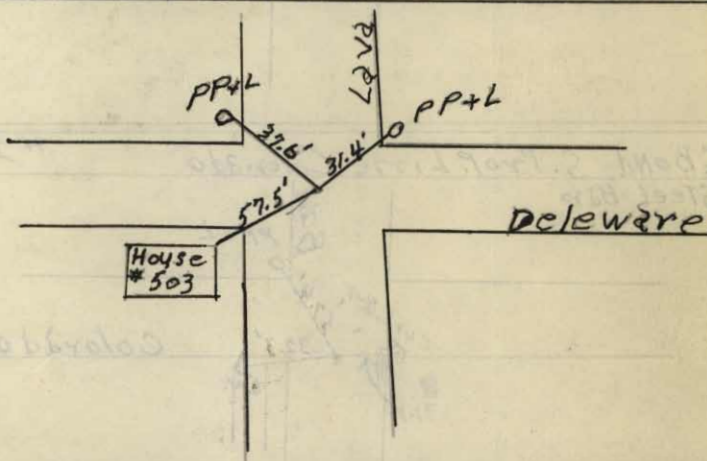
Lava & Florida.

#251

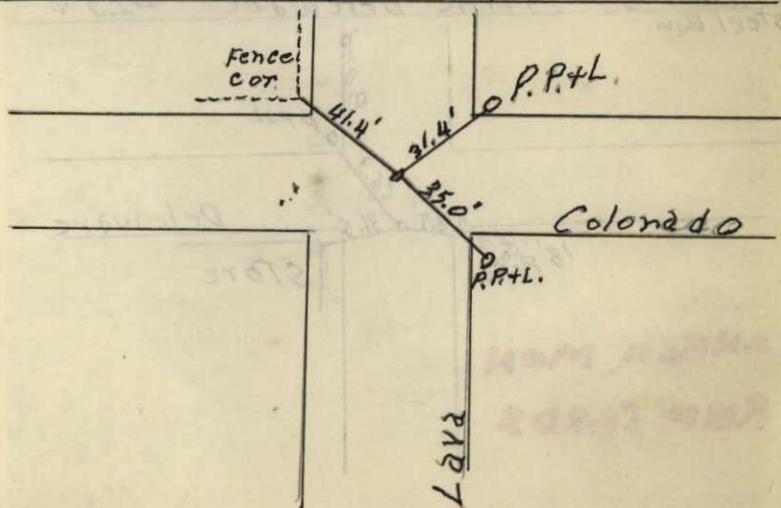


Spike & LAVA & Delaware

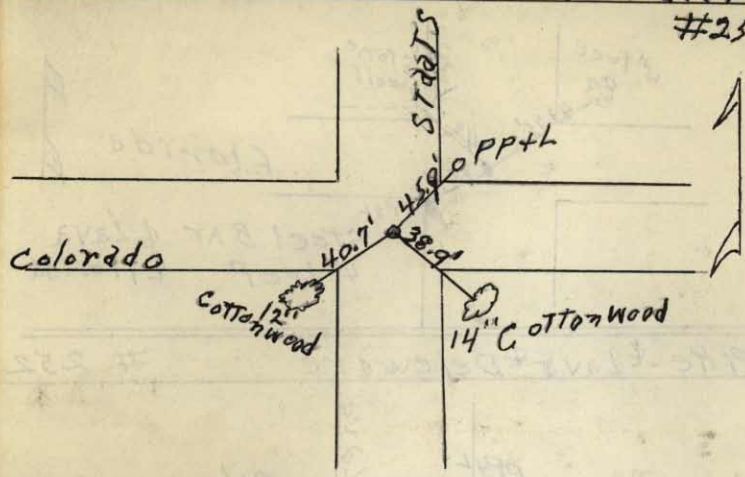
#252



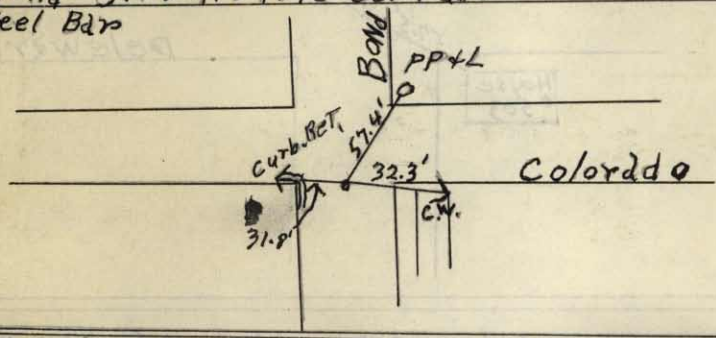
Steel Bar & LAVA & Colorado #253



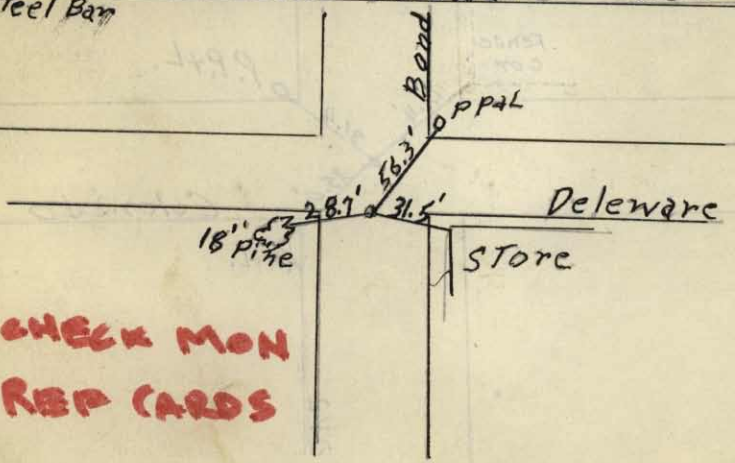
Staats & Colorado - Steel Bar 4" deep #254



Bond S. Prop. Line Colorado Steel Bar #255

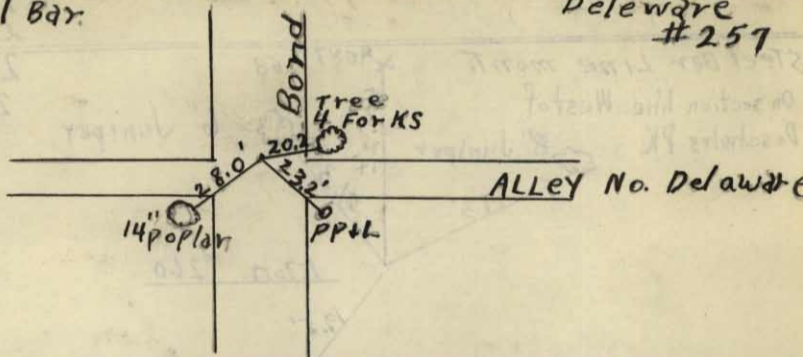


Bond S. Prop. Line Delaware Steel Bar #256

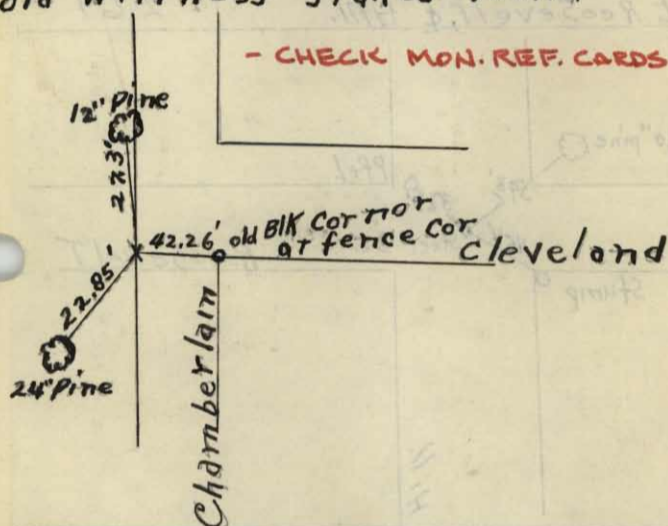


CHECK MON
REP CARDS


Steel Bar. CL Bond. N. Prop. Line - ALLEY North of
Delaware #257



X on Stone 6" deep #258
old witness stakes Found.



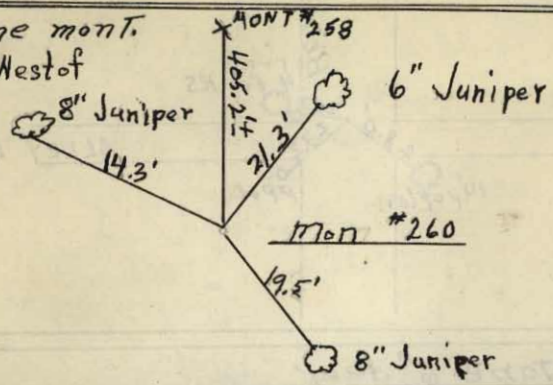
Steel Bar Line MONT. #259



260
261
262

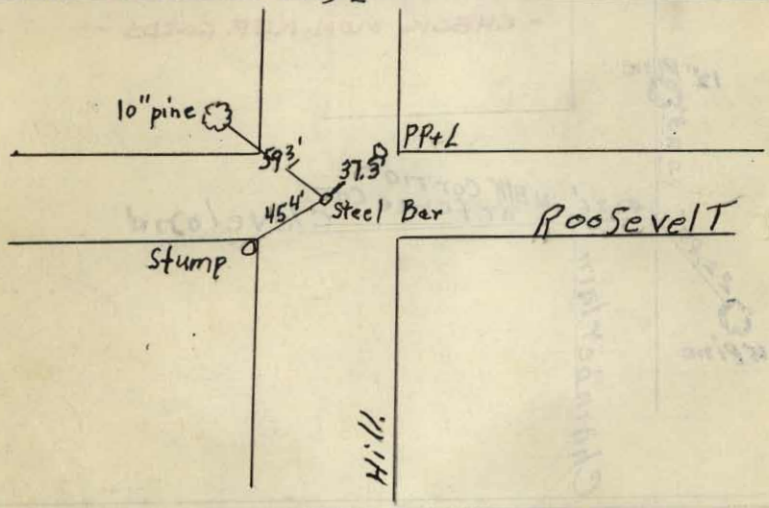
Steel Bar Line mont.

On section line West of
Deschutes PK.



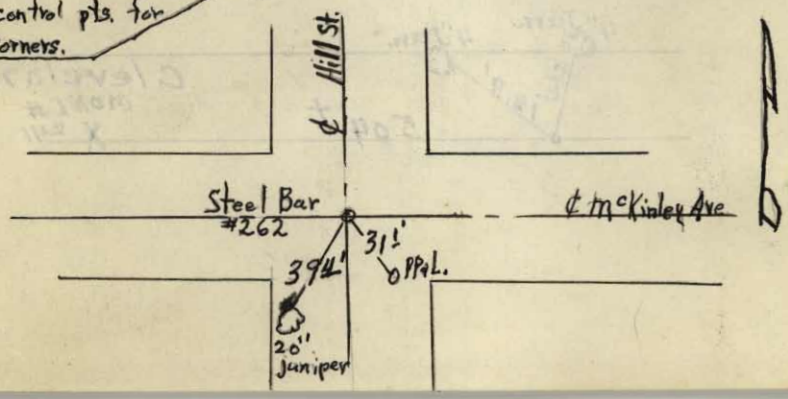
Steel Bar & Roosevelt, & Hill.

261



262 & Hill + McKinley

See control pts. for
BIX corners.




Steel Bar.

#263

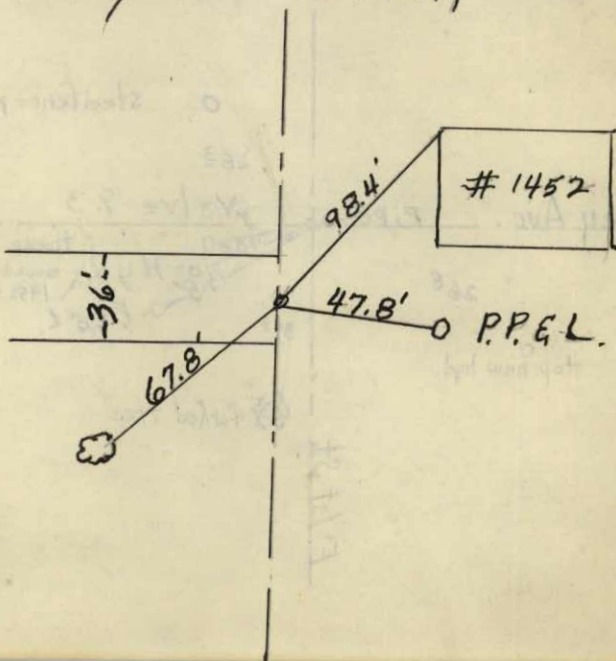
Mont 15 25.01' So. of Sec. Line.

Sec. Line. So. Bdry. LYTLE ACRES



Mont # 264

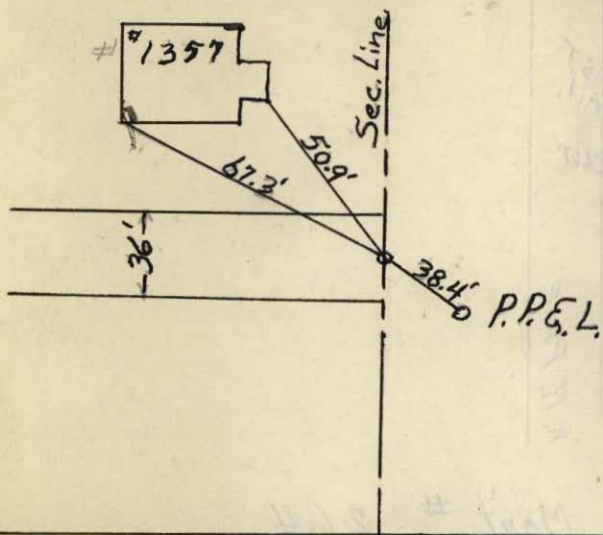
E. Bdry of Lytle Acres and E of Olney Ave. running West.



265
266

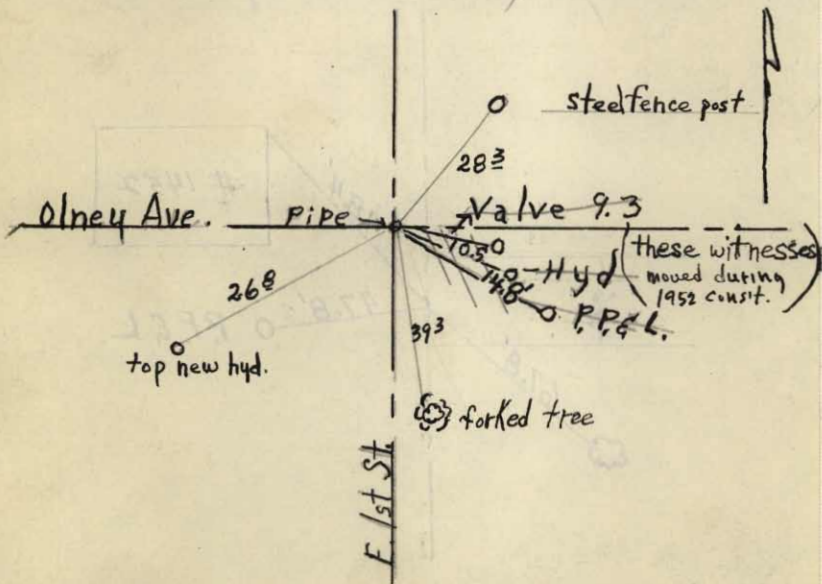
Mon't. # 265

E. Bdry of Lytle Acres and
E of Norton running West.

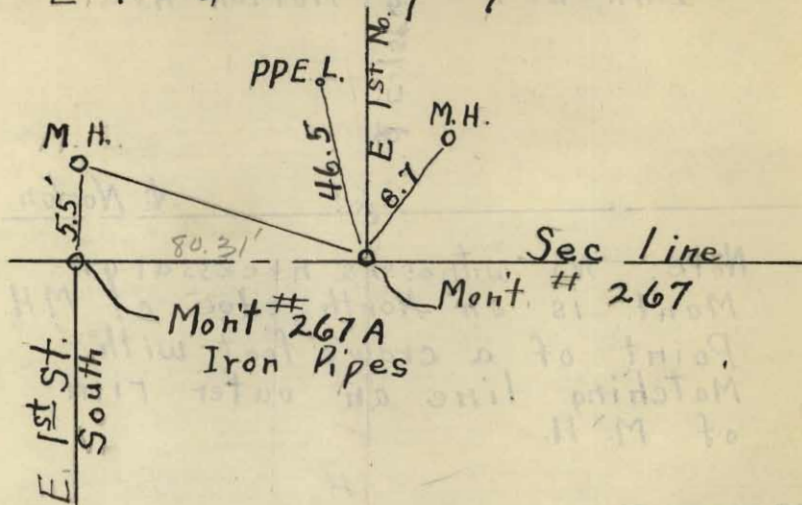


Mon't 266

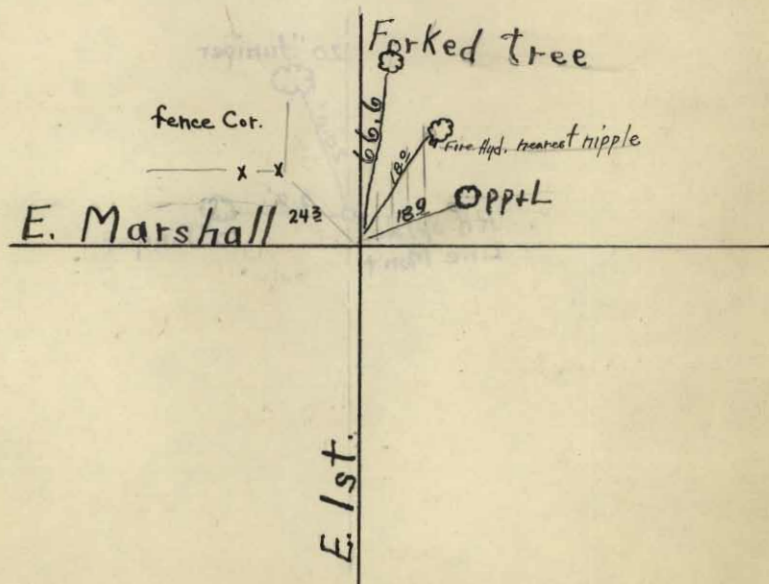
Int. E. 1st St. & Olney Ave



Mont #267 & #267A
 E 1st & So. Bdry Lytle Acres



Mont #268
 Int. E 1st & Marshall



Mont # 269

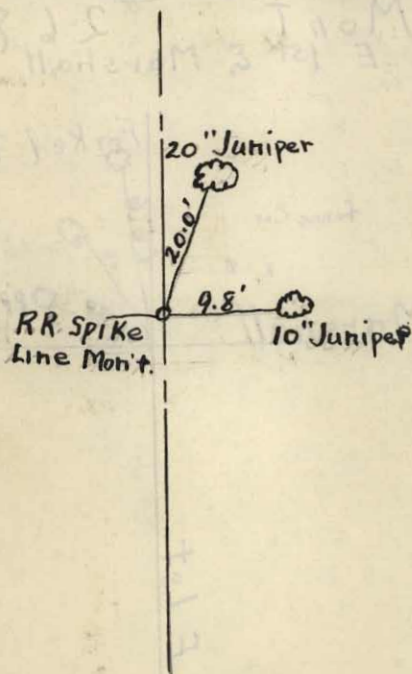
Int. E. 1st & Norton Ave.

E 1st

Norton

Note: No witnesses necessary;
Mont is on North edge of M.H.
Point of a crow's foot with
Matching line on outer rim
of M. H.

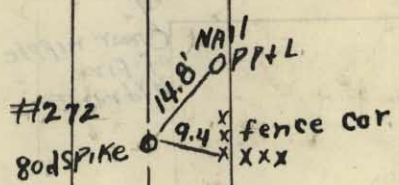

R.R. SPIKE Line Mont Between [#]Mont 270
Mont #120 & #121. About 1/2 way in BIK #125.



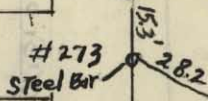
Mont 20' offset NO. from bdy Little #271

NO. LITTLE ACRES & DIVISION. Steel BAR.

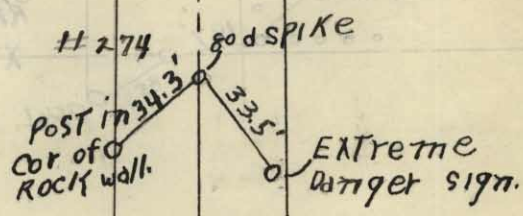

#272
273
274



Center of Sewer Manhole

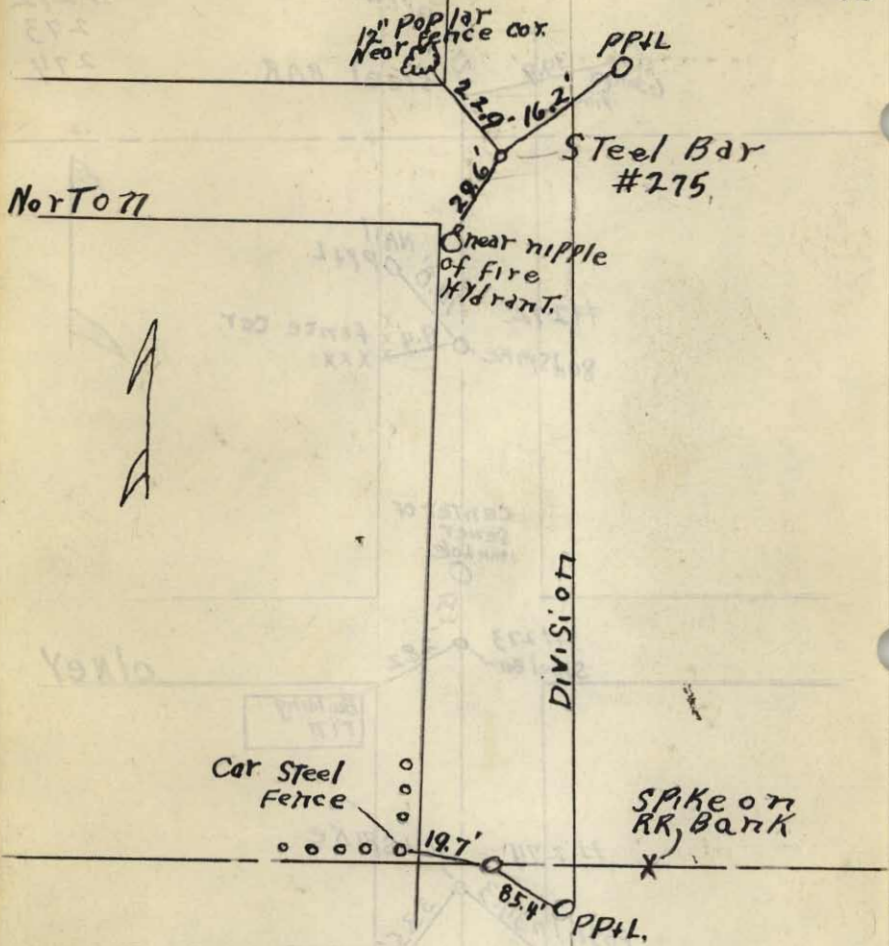


olney



DIVISION

Steel BAR - & Division & Nortott. #275
#276



Nortott

Division

Steel Bar #275

Car Steel Fence

Spike on RR Bank

19.7'


85.4'

PPIL

1 1/2" Poplar fence cor

PPIL

Shear nipple of fire hydrant.



Irving

60'

X on Bedrock.

Irving



14" forked Pine old BT
14" Pine old BT.

106.08

E 8th

12" Pine

38.4'

19.7'

60' 12" Pine old BT.

1/4 Cor. No. of Center

278

Sec 33.



House # 1213

65.0'

65.5'

18" Jun

69.0'

54.4'

18" Jun

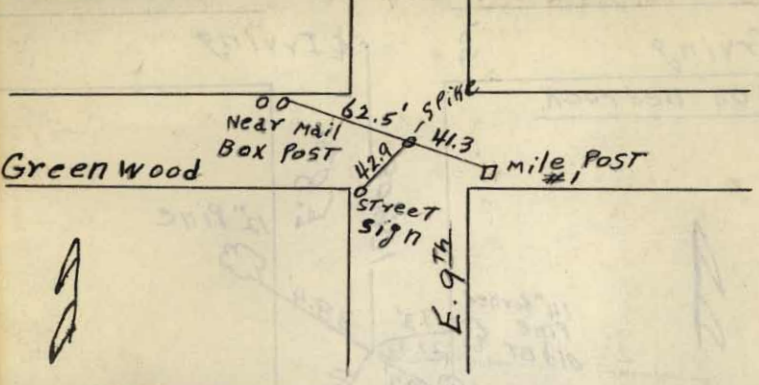
60'

Lafayette

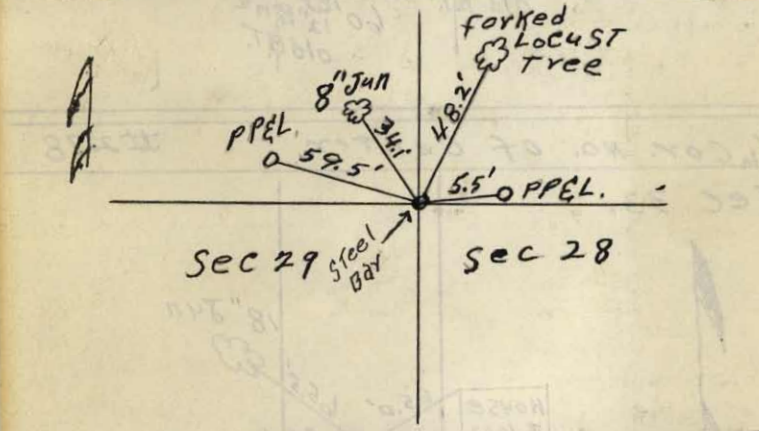
60'

E 8th

E 9th & Greenwood - Spike # 279




NE. Cor. Sec. 29. NW. Cor. Sec. 28.



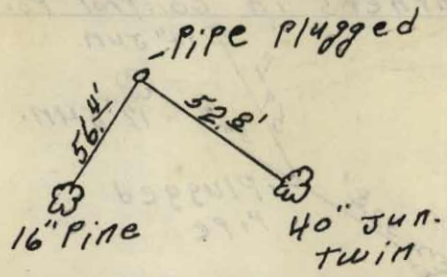
X on Stone - surface of ground #280

N.E. Corner | Bend view Add



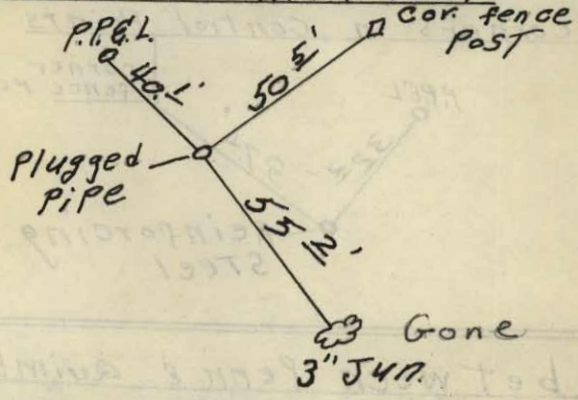
Pipe - & Lafayette & E. 7th # 281

Blk. Corners in Control Points

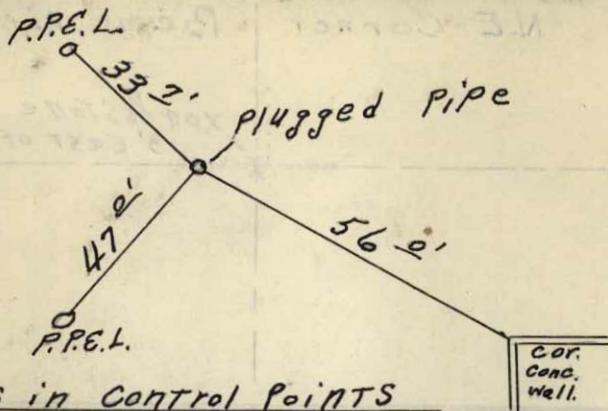


Pipe - & Marshall & E. 7th #282

Blk. Corners in Control Points




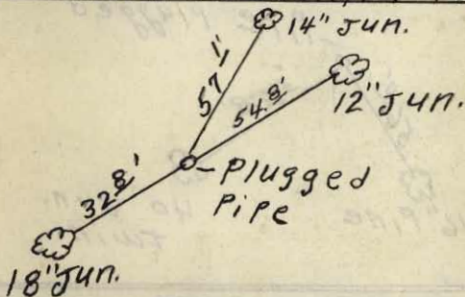
PIPE - ϕ Norton E. E 7th #283



Blk Corners in Control Points

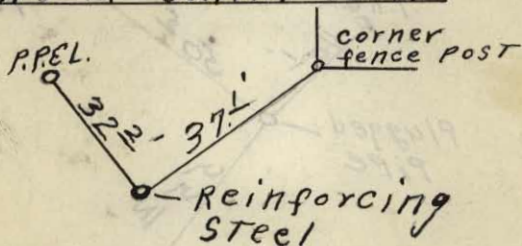
PIPE - ϕ Penn & E. 7th #284

See Blk. Corners in Control Points



Steel bar - ϕ Quimby & E. 7th #285

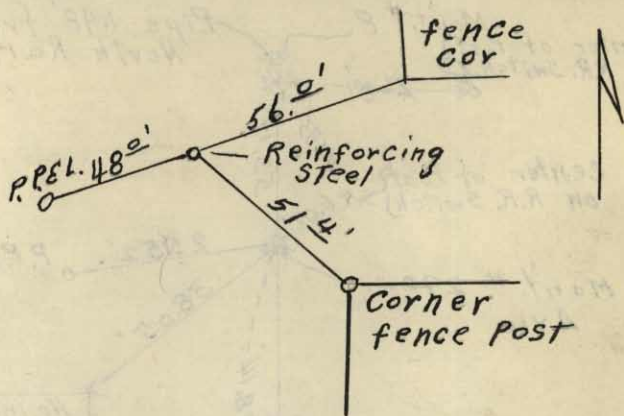
See Blk. Corners in Control Points



Blk. between Penn & Quimby is 1.0' short. True distance is 184.87'

Steel bar - E Revere G. E. 7th #286

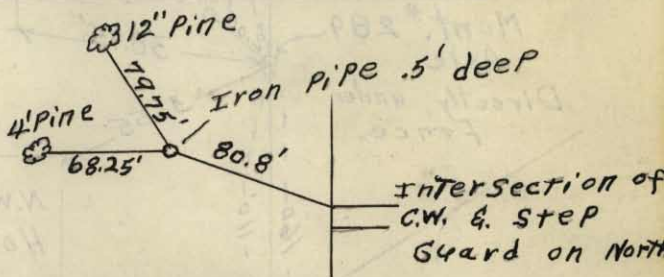
See Blk. Corners in Control Points



Drake Park Mont

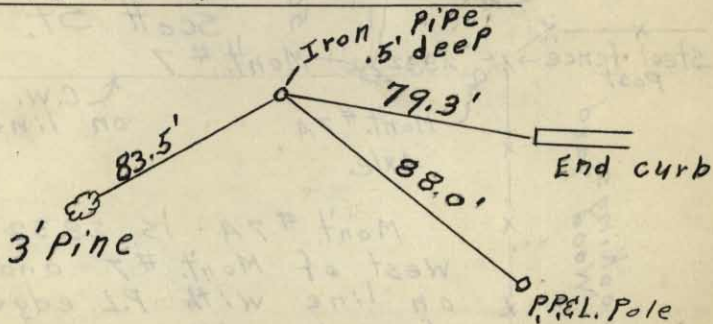
#287

Iron Pipe. No. side Curve To south.



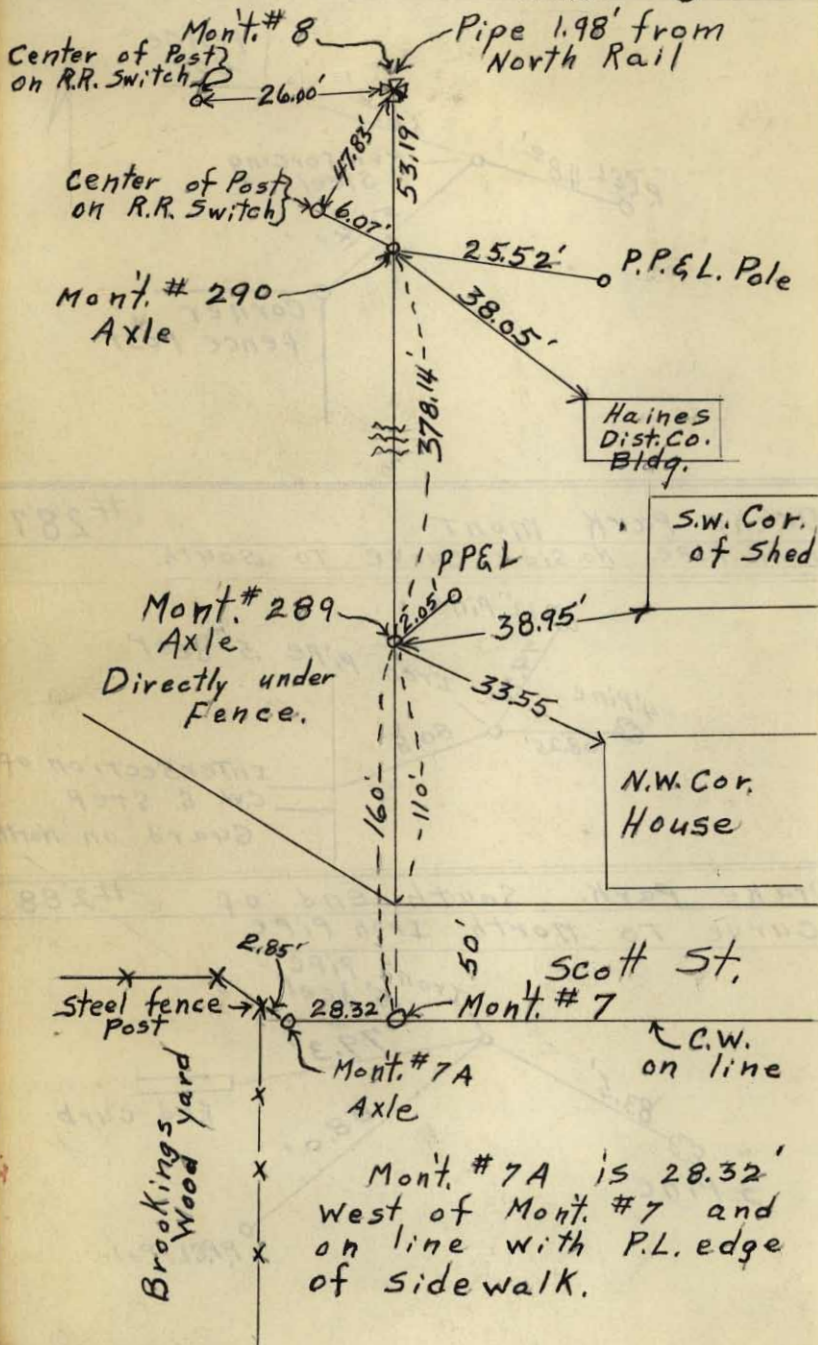
Drake Park. South end of curve to North. Iron Pipe

#288



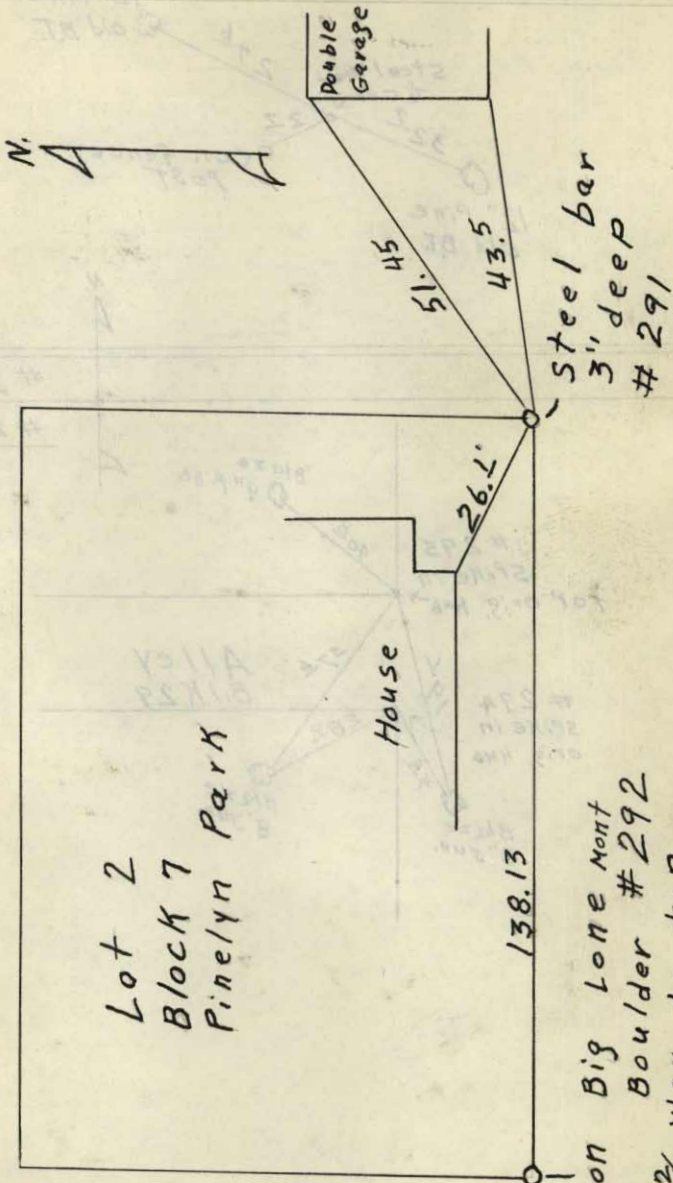
Monuments # 7, 7A, 289 & 290

Also Sec. Cor. Mont. # 8



Mon. # 7A is 28.32' west of Mon. # 7 and on line with P.L. edge of sidewalk.

Steel bar S.E. Cor. Lot 2 B1K7 #291
X on Rock, S.W. Cor. Lot 2-B1K7- #292
Pinelyn Park Addr.



Lot 2
Block 7
Pinelyn Park

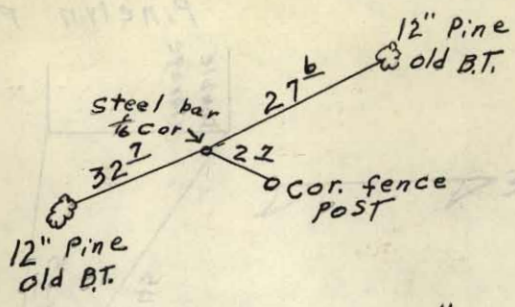
House

Double
Garage

Steel bar
3" deep
#291

X on Big Lone Mont
Boulder #292
2/3 Way to top
1/3 way across from East.

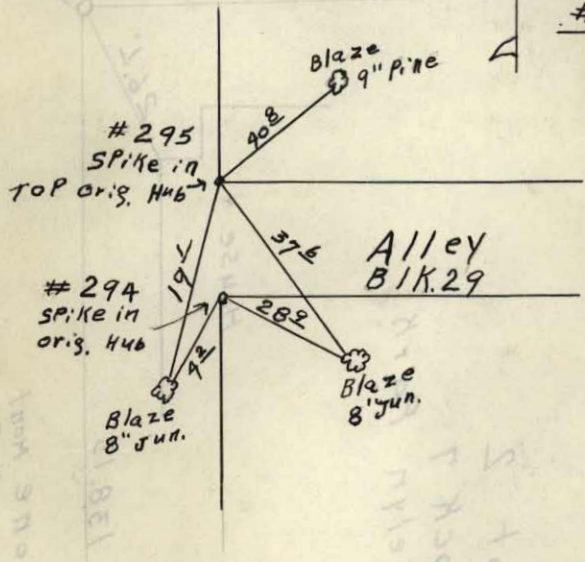
1/6 Cor. Steel bar. #293



N.
A

#294

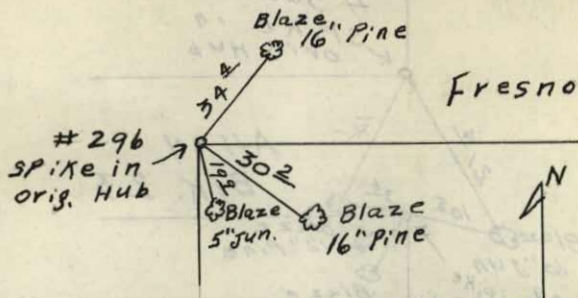
#295



THAT FOOT CORNER LOW
 #293
 #294
 #295
 #296
 #297
 #298
 #299
 #300
 #301
 #302
 #303
 #304
 #305
 #306
 #307
 #308
 #309
 #310
 #311
 #312
 #313
 #314
 #315
 #316
 #317
 #318
 #319
 #320
 #321
 #322
 #323
 #324
 #325
 #326
 #327
 #328
 #329
 #330
 #331
 #332
 #333
 #334
 #335
 #336
 #337
 #338
 #339
 #340
 #341
 #342
 #343
 #344
 #345
 #346
 #347
 #348
 #349
 #350
 #351
 #352
 #353
 #354
 #355
 #356
 #357
 #358
 #359
 #360
 #361
 #362
 #363
 #364
 #365
 #366
 #367
 #368
 #369
 #370
 #371
 #372
 #373
 #374
 #375
 #376
 #377
 #378
 #379
 #380
 #381
 #382
 #383
 #384
 #385
 #386
 #387
 #388
 #389
 #390
 #391
 #392
 #393
 #394
 #395
 #396
 #397
 #398
 #399
 #400
 #401
 #402
 #403
 #404
 #405
 #406
 #407
 #408
 #409
 #410
 #411
 #412
 #413
 #414
 #415
 #416
 #417
 #418
 #419
 #420
 #421
 #422
 #423
 #424
 #425
 #426
 #427
 #428
 #429
 #430
 #431
 #432
 #433
 #434
 #435
 #436
 #437
 #438
 #439
 #440
 #441
 #442
 #443
 #444
 #445
 #446
 #447
 #448
 #449
 #450
 #451
 #452
 #453
 #454
 #455
 #456
 #457
 #458
 #459
 #460
 #461
 #462
 #463
 #464
 #465
 #466
 #467
 #468
 #469
 #470
 #471
 #472
 #473
 #474
 #475
 #476
 #477
 #478
 #479
 #480
 #481
 #482
 #483
 #484
 #485
 #486
 #487
 #488
 #489
 #490
 #491
 #492
 #493
 #494
 #495
 #496
 #497
 #498
 #499
 #500

Spike in orig. Hub - S.P.L. Fresno

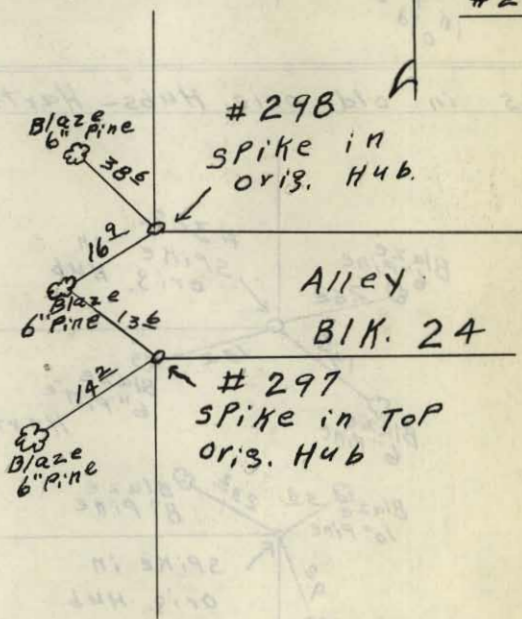
#296



Spikes in orig. Hubs - Alley -

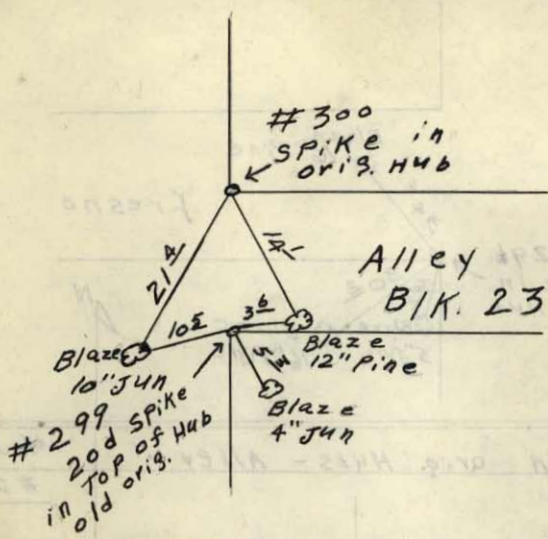
#297

#298



Spikes in orig. Hubs - Alley - #299

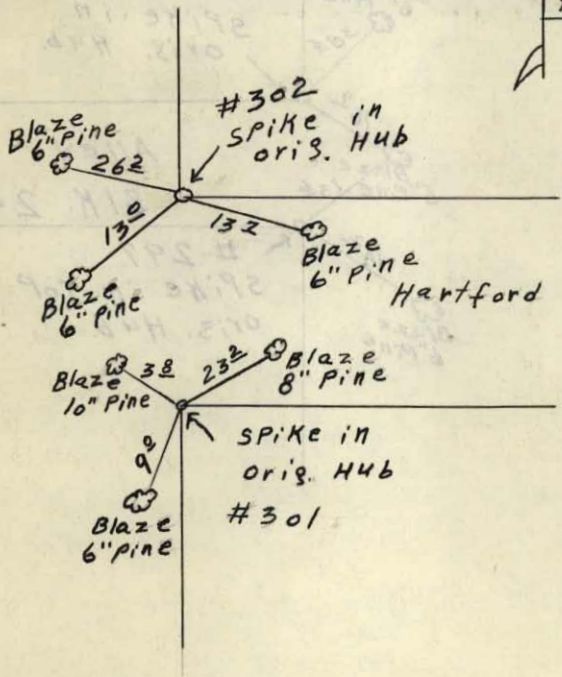
#300



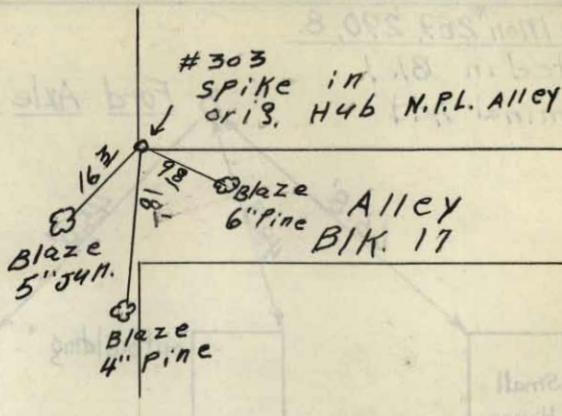
Spikes in old orig. Hubs - Hartford

#301

#302

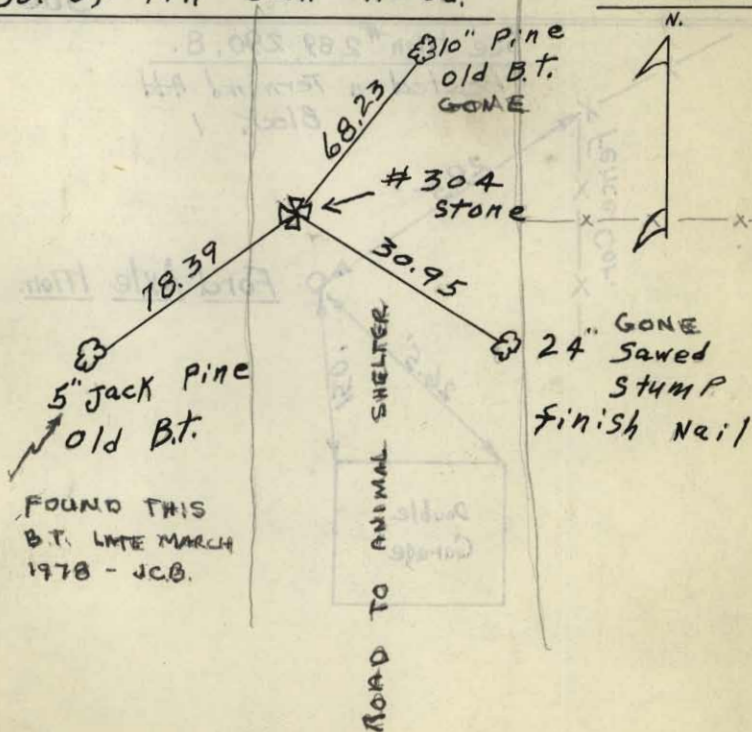


Spike in orig. H46 - N.P.L. Alley - #303



W. 1/4 Cor. section 31 X-on stone #304
 8" x 18" x 18" soft stone 6" deep.
 Directly under NO. 6. SO. fence
 4' So. of tin can Road.

22-OCT. 1951



FOUND THIS
 B.T. LATE MARCH
 1978 - J.C.B.

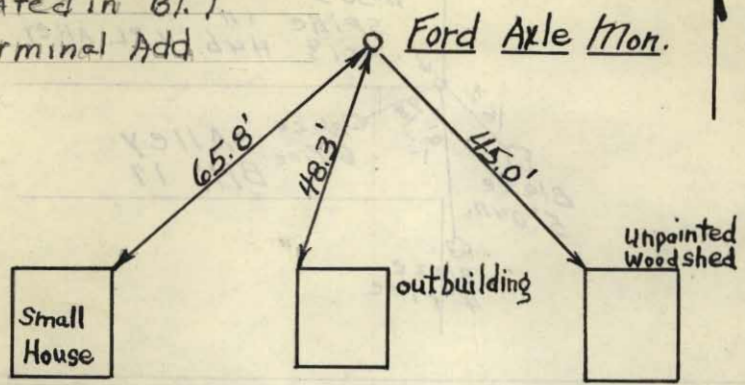
Ford Axles

#305

See Mon #289, 290, 8.

located in Bl. 1

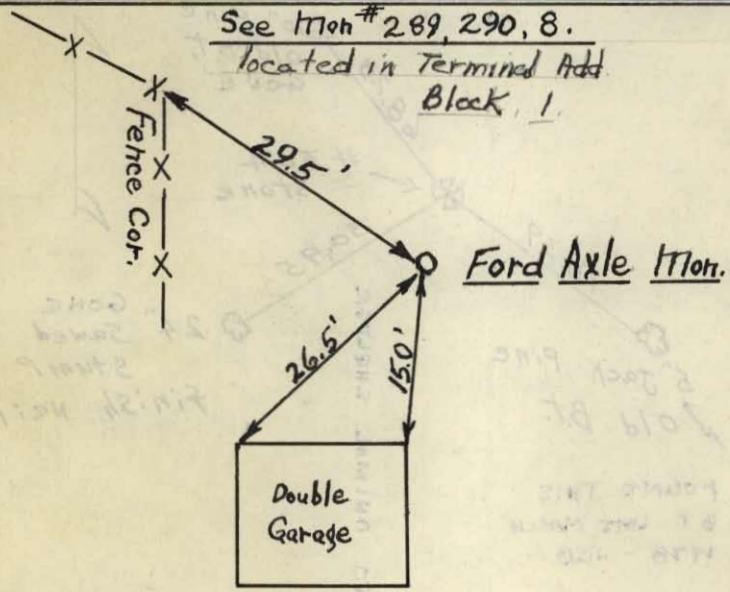
Terminal Add



#306

See Mon #289, 290, 8.

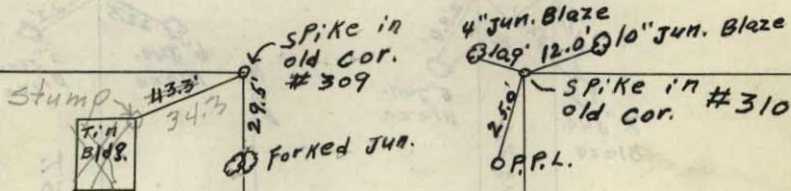
located in Terminal Add
Block, 1.



Witnesses To SPIKES in original
Block corners.

307
N. 308
309
310

E. Addison



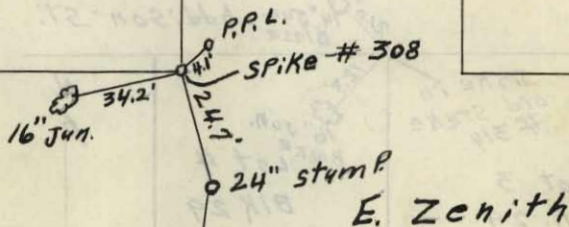
Blk. 1

Oroklia Add.

E 2nd St.

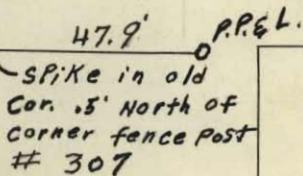
Blk. 26

Riverside Add.



Blk. 2

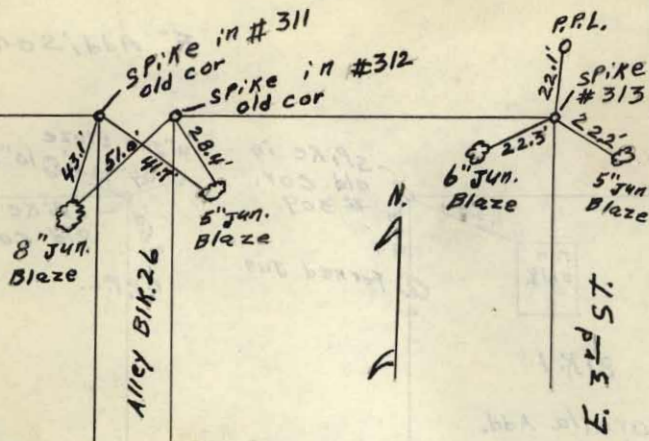
Oroklia Add.



Spikes in original stakes #311-312-313

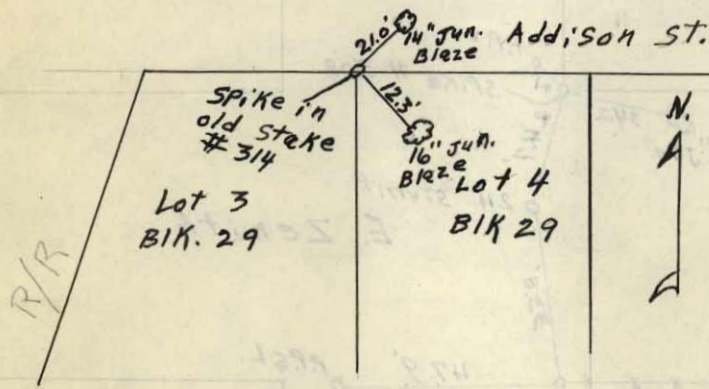
314

Addison ST.



Spike in old stake N.E. cor. Lot 3-BIK 29

#314



Spikes in old corners. Block 50. # 315

316
317
318




Addison St.

4" JUN
Blaze
34.1' 14" Pine
Spike in
old cor
315

39.9' 20" JUN
Blaze
19.7' 15" JUN
Blaze

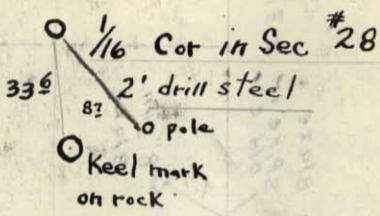
6" JUN.
Blaze
22.2' Spike in
old cor # 317.
18" Pine
Blaze
2.0'

6" Pine Blaze
9.2' Spike in # 318
old cor.
7.5' 8" JUN.
Blaze

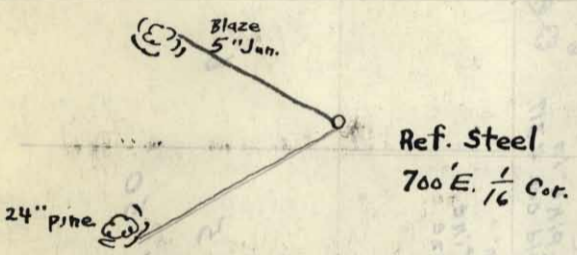


E. 4th St.

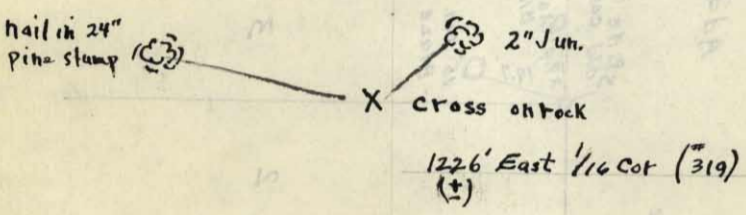
#319



#320



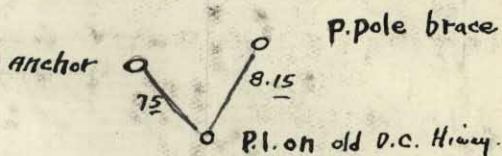
#321



322

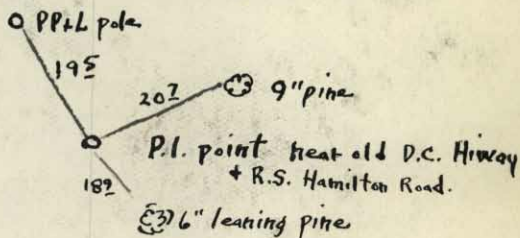
Steel Pin P.I.

Steel Pin flush with Ground



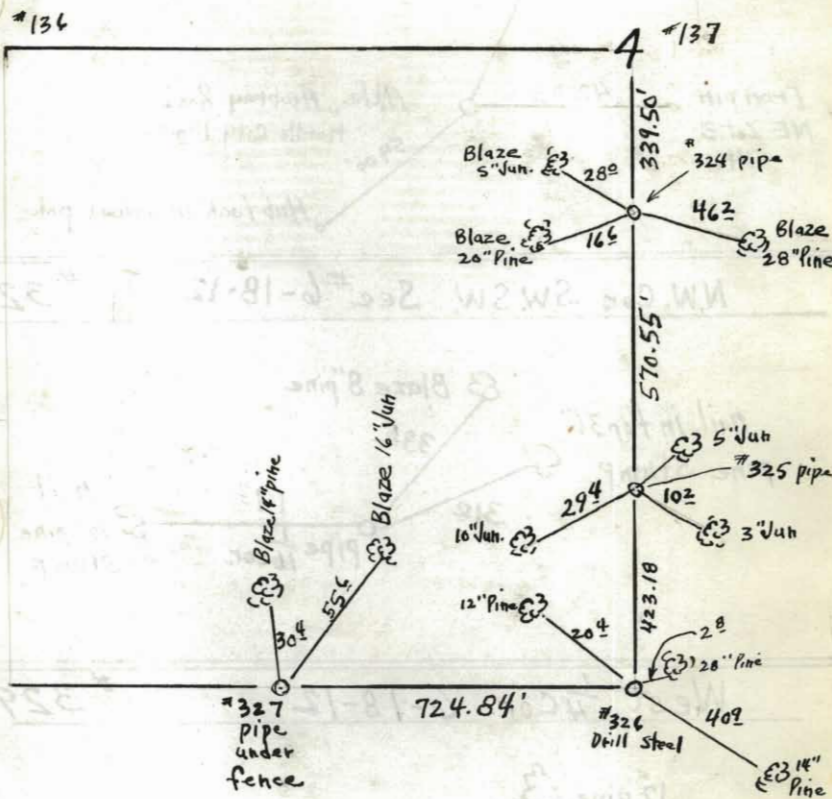
323 Dec-1952

Steel pin. old P.I.



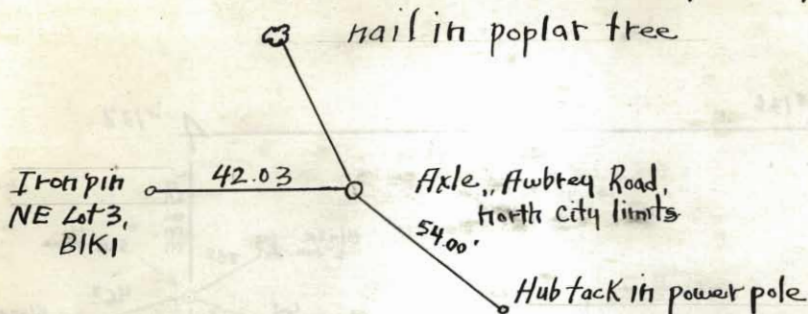
Moth # 324, 325, 326 in Sec 4

Gk. Mont. Rez. Cards for #326

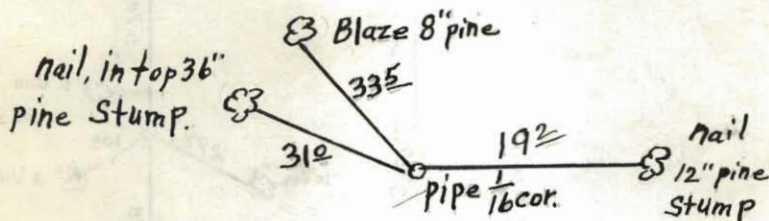


Mon 327

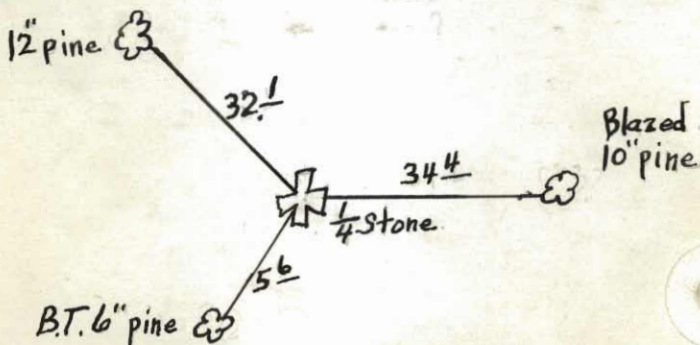
Awbrey Heights



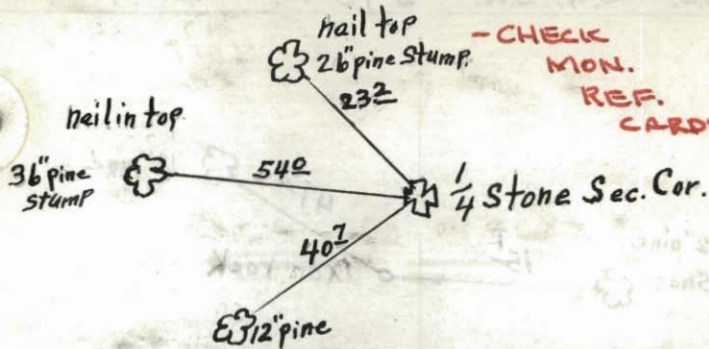
N.W. Cor. S.W.S.W. Sec. #6-18-12 # 328



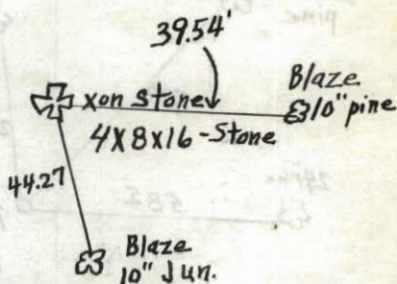
West 1/4 Cor. 6-18-12 # 329



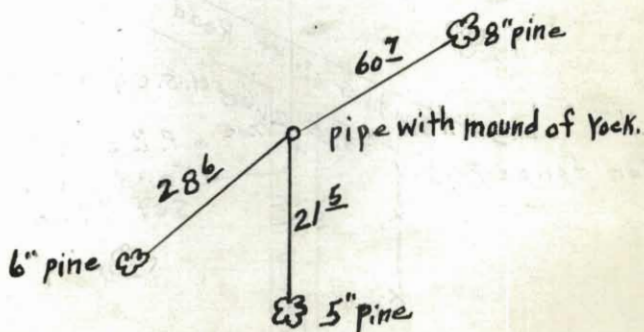
S.W. cor. Sec. 6-18-12 # 330



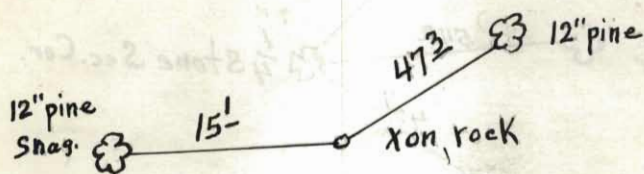
Center 1/4 Cor. 6-18-12 # 331



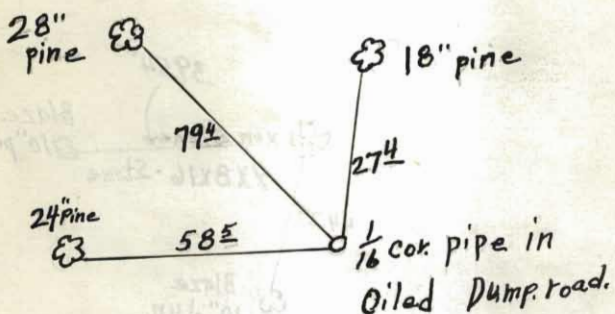
P.O.T. pipe . So. Side Sec. 6-18-12 # 332



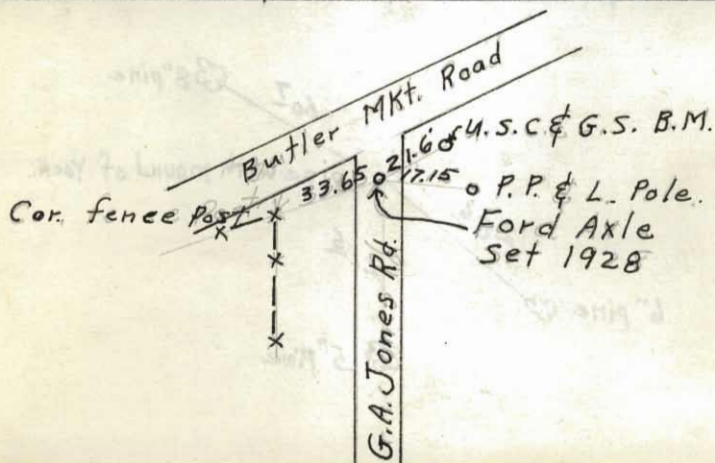
S.E. S.W. S.W. 6-18-12 $\frac{1}{16}$ cor. # 333



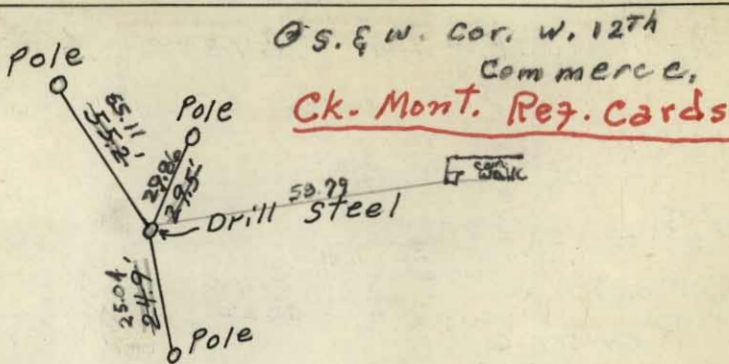
N.E. S.W. S.W. 6-18-12 $\frac{1}{16}$ cor. # 334



N.W. Cor. S.E. $\frac{1}{4}$ N.E. $\frac{1}{4}$ - 28-17-12 # 335

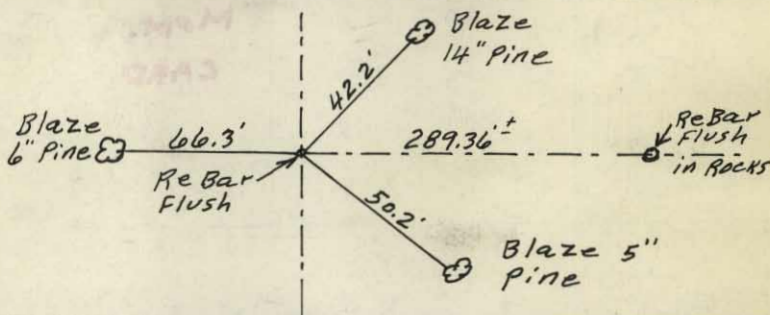


S. E. Cor. S.W. 1/4 of S.E. 1/4 31-17-12-#336



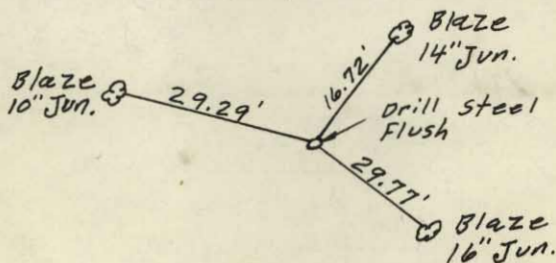
S.W. Cor. N.W. 1/4 - S.W. 1/4 Sec. 31-17-12

337



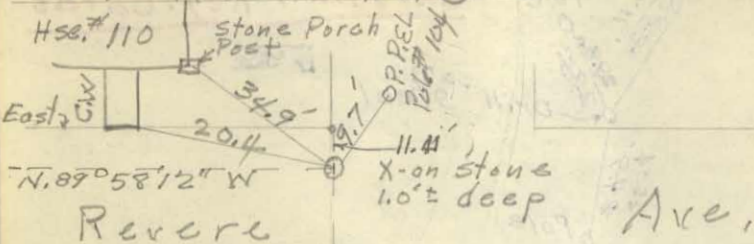
S.W. Cor. N.W. 1/4 - N.W. 1/4 Sec. 31-17-12

338



Mont. # 339

X-on Rock-In Revere Ave
on West line of Hill St.



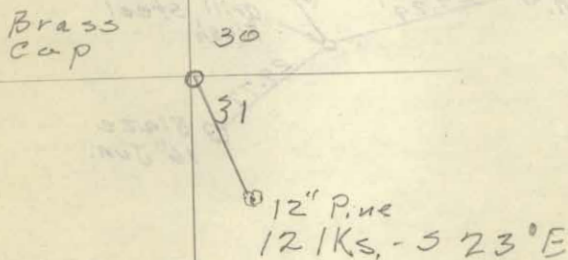
SEE
MON.
CARD

Hill
5.0° 13' W

Mont. # 340

Brass Cap at S.W. Cor.
of Sec. 30-17-12

See RBG,
F.B. 4, P. 101



Mont. # 341 - By Hawthorne
N.E. Cor, SE $\frac{1}{4}$, SW $\frac{1}{4}$ - 29-17-12

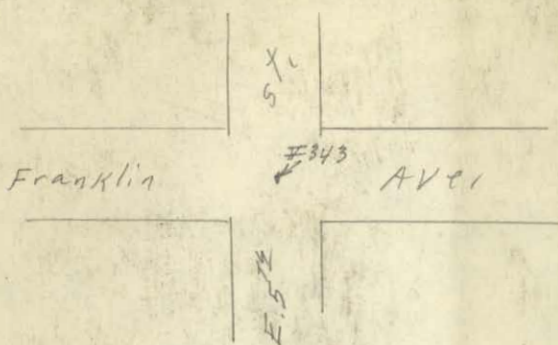
Mont. # 342 - Boxed

E. 4th

Franklin

O # 342

#343 - Boxed & 5th - & Franklin



Mont. #344

N.E. Cor. SW $\frac{1}{4}$ NW $\frac{1}{4}$
28-17-12

Mont. #345

NE Cor. S.E. $\frac{1}{4}$, NW $\frac{1}{4}$
28-17-12

Mont. #346

NE Cor. - SW $\frac{1}{4}$, NE $\frac{1}{4}$
28-17-12

Mont. # 347

"40" Cor. in the Intersection
of Jones Road & Watson Ave

Mont. # 348

E. $\frac{1}{4}$ Cor. Sec. 28-17-12
In Watson Ave. & Shepard Rd.

Mont. # 349

S.E. Corner of the NW $\frac{1}{4}$ SE $\frac{1}{4}$
Sec. 28-17-12
Intersection of Jones Rd. & E. 12th

Mont. # 350

S.E. Cor. Sec. 28-17-12

Mont. X

P.I. Butler Mkt. Road &
of Disposal Plant Rd

Mont. Y

P.I. Disposal Plant Road

Mont. Z

$\frac{1}{16}$ Cor. on Disposal
Plant Rd.

SE. Cor. of NW $\frac{1}{4}$, NW $\frac{1}{4}$,
Sec. 27-17-12

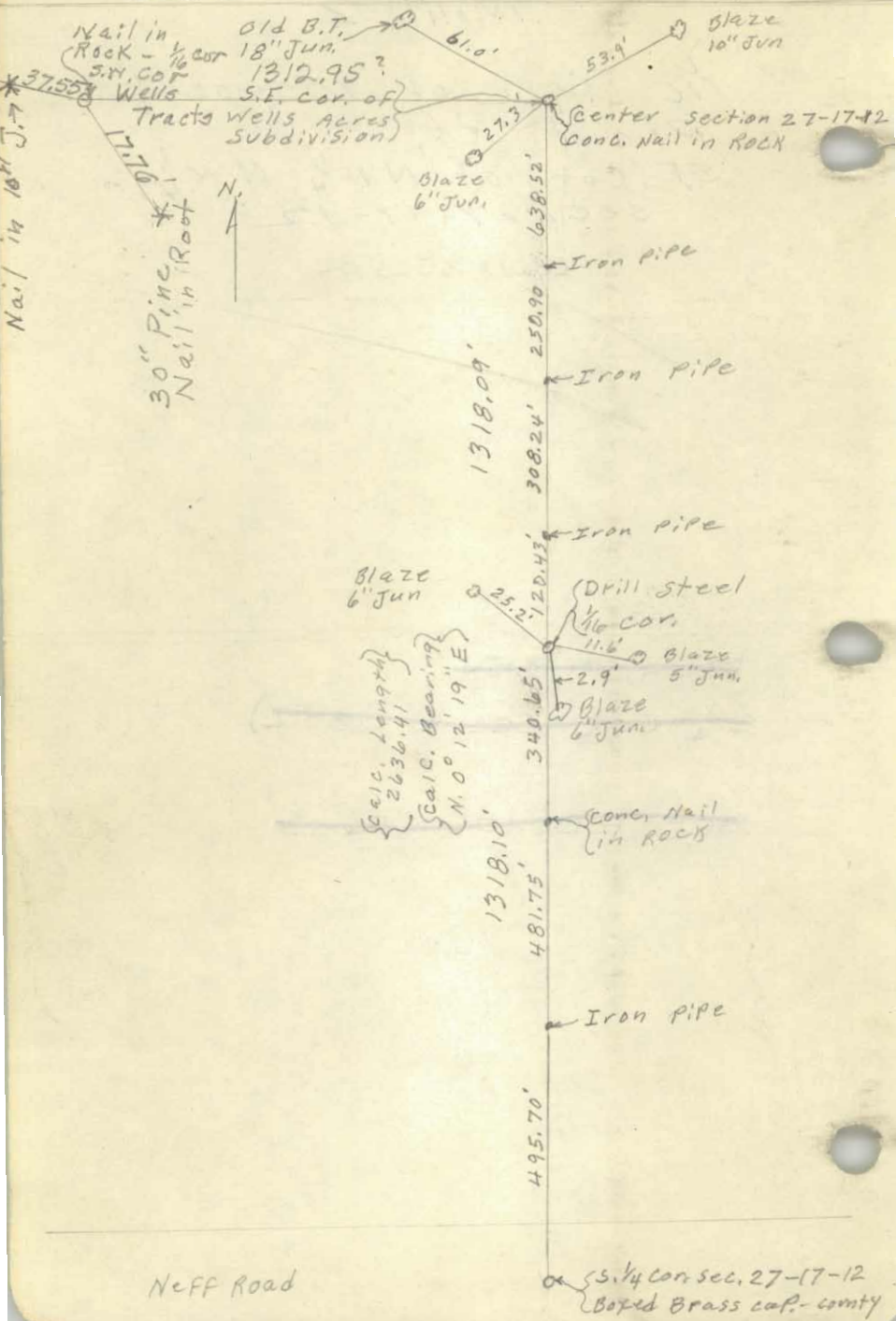
ELEV = 3523.04

~~MON. # 351~~

~~$\frac{1}{4}$ COR SEC 4 (18 12)~~

~~SEE F.D. 106 - Pg 13~~

Center of $\frac{1}{16}$ cor. sec. 27-17-12.



MONT # 351
Ck. Mont. Reg. Cards

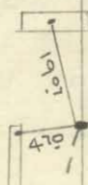
E. $\frac{1}{16}$ SOUTH LINE SEC 32 (17-12)

9/1/77 JCB
RJ
JO



NAIL CTR
TRACK TIE

NAIL NEAR
END X-ING
TIMBER

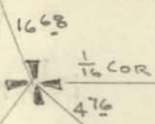


SHEULIN
HIXON
SPUR
R/W

SET $\frac{1}{2}$ " IR
CANAL ST

206.51
NORTH

PK CTR TRACK TIE
@ RAIL JOINT



"X" TOP 8" CI
WATER MAIN

89° 47' 18"
PLAT CALL

50.97

④

LOT 18

S89° 47' 18" E

SET $\frac{5}{8}$ " IR

NAIL PPL 057902

MONT. #352

SEE MON. REF. CARDS

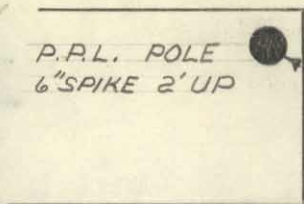
CS $\frac{1}{16}$ COR SEC 27 (17-12)

MONT. # 353

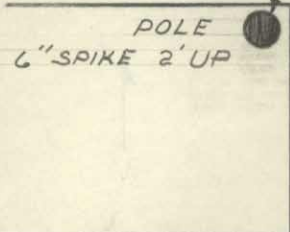
CHECK MON. REF. CARDS

E $\frac{1}{16}$ COR BTN $\frac{27}{34}$

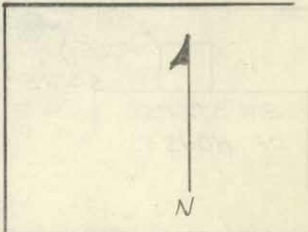
354 W 14TH & ALLEY BETWEEN
KINGSTON & JACKSONVILLE



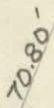
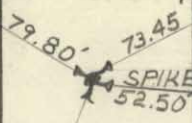
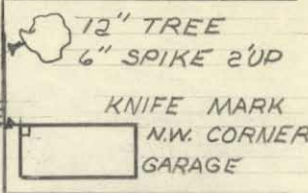
ALLEY



W. 14TH



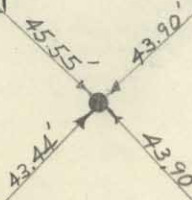

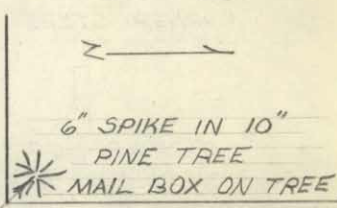
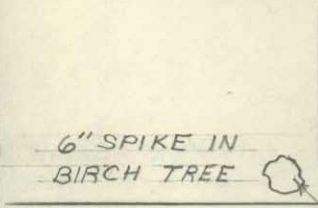
KINGSTON AV.





JACKSONVILLE AV.

355 W. 15TH & FRESNO AV.

MAY 22, 48



W. 15TH




FRESNO AV.

356 W. 14TH & FRESNO PROPERTY

LINE

MAY 27, 48

14" TREE: 6"
SPIKE 1' UP



21.55

30.00

36.63

32.50

FRESNO AV.


SPIKE ON PROPERTY
LINE 5" BELOW SURFACE

POLE

SPIKE

BM STEPS
OF HOUSE

W. 14TH

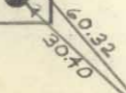


357 W. 14TH & FRESNO

MAY 22, 48

BM ON N.E.
CORNER STEPS

6" SPIKE 1' UP
ON POLE



30.70


60.32

27.75

14" PINE 6" SPIKE
UP 1' ON TREE

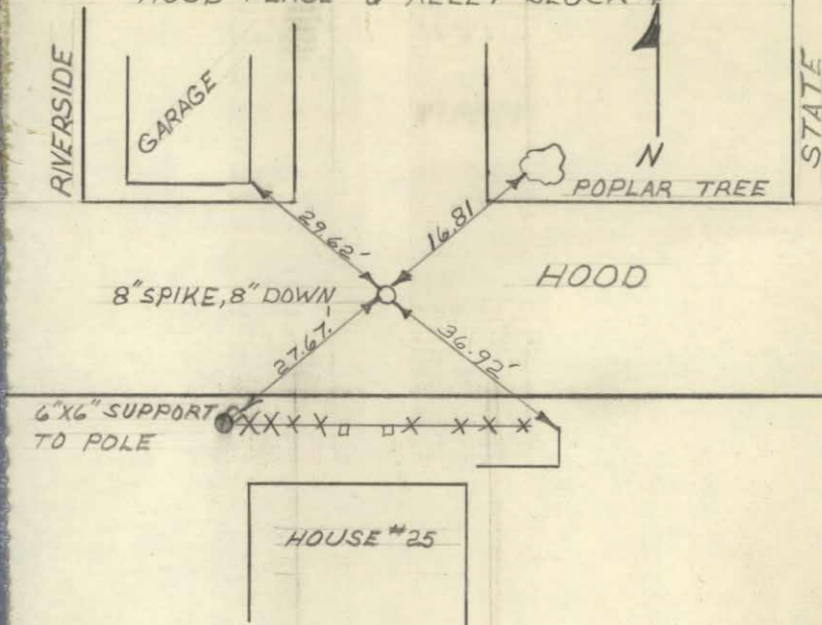
W. 14TH

FRESNO

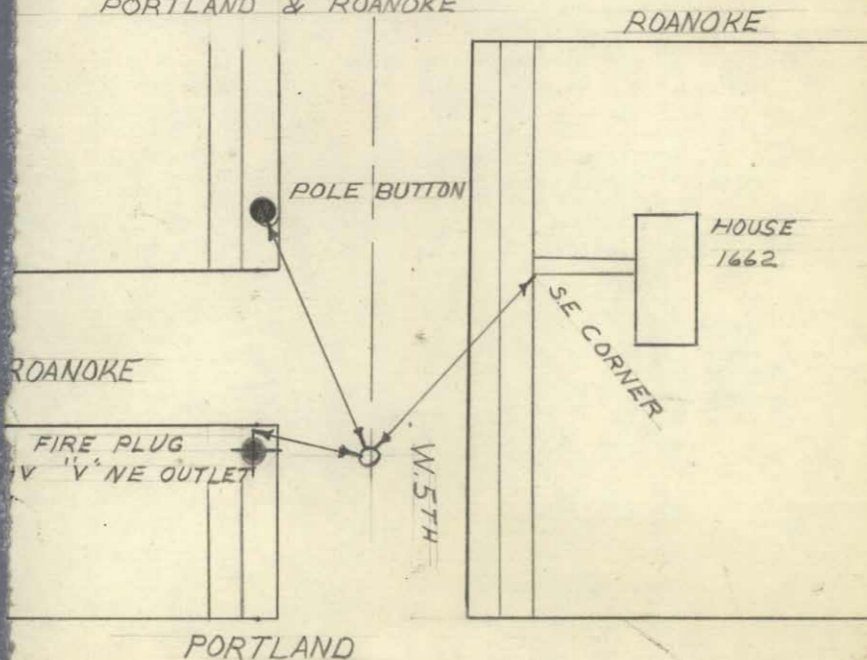


358 CONTROL POINT (PI)

HOOD PLACE & ALLEY BLOCK 4



359 \varnothing ON W. 5TH BETWEEN
PORTLAND & ROANOKE



III. MONUMENT CARDS
CIRCA 1970's

Section or Subdivision

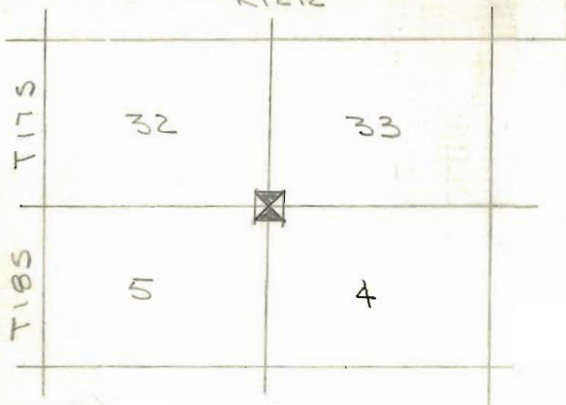
1978

Corner No. 8

Tw. 17 & 18 S, Range 12 E. W. M.

Corner Description

RIZE



A 1 1/2" ID IRON PIPE
DRIVEN BTN THE RAILS &
TIBS OF THE RAIL LEAD-
ING TO THE MOST WESTERLY
DOOR OF THE ROUNDHOUSE &
CLOSE TO A SWITCH (SEE
SKETCH)

W. O. Ref.

Card of

NAIL
PPL 329009

121.80

TO ROUND HOUSE



REAR OIL CAP
#1 ROUND
HOUSE SWITCH

26.18

1 1/2" ID PIPE
BTH RAILS & TIES

84.99

52.47

69.21

NAIL
PPL 059992

REAR OIL CAP
ROUND HOUSE
SWITCH

NAIL
POWER POLE
NO #

Section or Subdivision

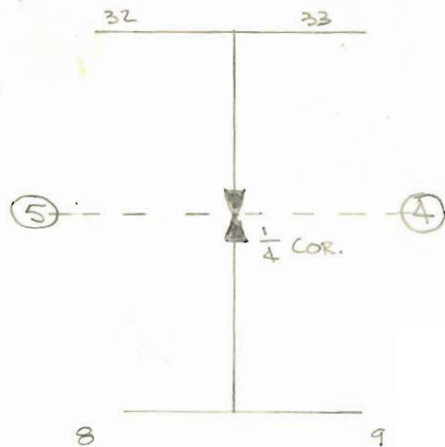
1979

Twp. 18, Range 12 E. W. M.

Corner No. 10

Corner Description

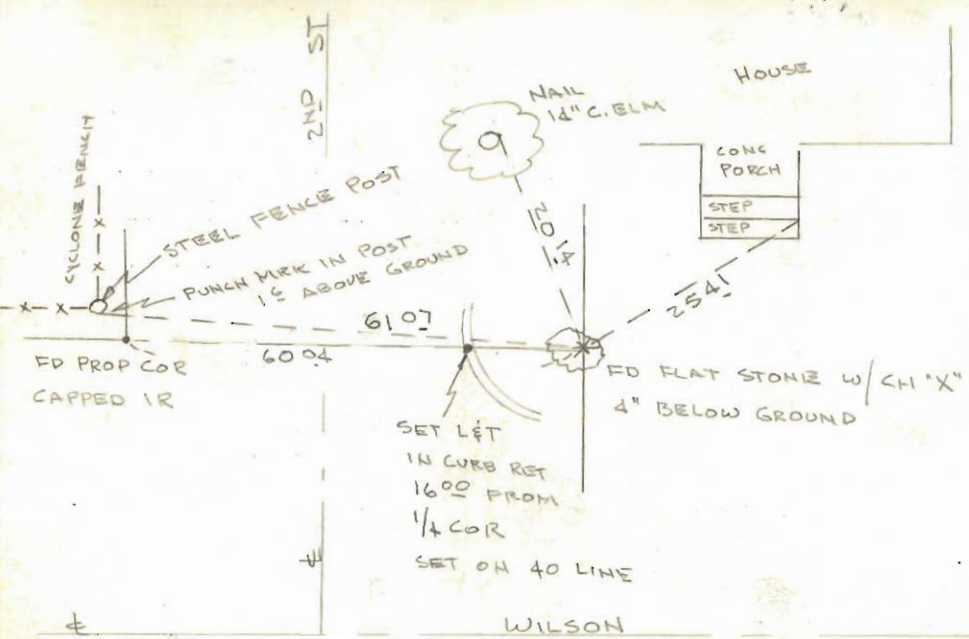
BLUNT
MEYER
NICHOLS



1/4 COR. COMMON TO
 SEC'S 4 & 5. MONUMENT
 IS A CHISELED "X" IN FLAT
 STONE 4" BELOW SURFACE
 ON N.E. COR 2ND ST &
 WILSON AVE. & IS 10 FT.
 NORTH OF CURB ON WILSON.

W. O. Ref.

Card of



FD PROP COR
CAPPED IR

60.04

61.07

FD FLAT STONE W/ CH "X"
4" BELOW GROUND

SET LET
IN CURB RET
16.00 FROM
1/4 COR
SET ON 40 LINE

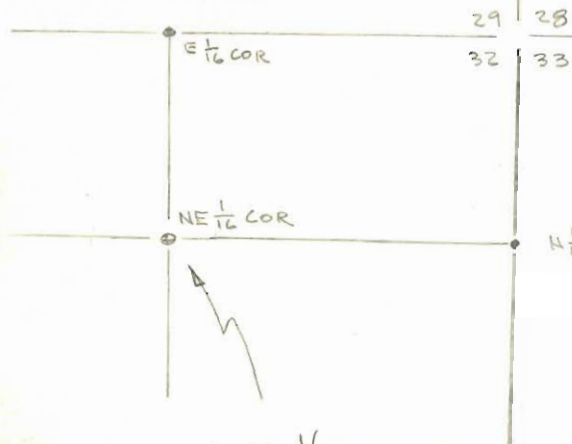
WILSON

Section or Subdivision SEC 32

Corner No. 33

Twp. 17S, Range 12 E. W. M.

Corner Description



$\frac{1}{8}$ " BRASS ROD w/
 CH "X" ON TOP SET IN
 ROCK PILE JUST SOUTH-
 WEST OF NEW CUL D'
 SAG ON HILL ST NORTH
 OF LAFAYETTE AVE

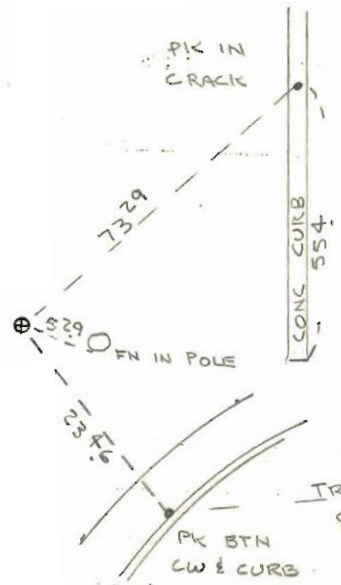
W. O. Ref. NE $\frac{1}{16}$ COR

SEC 32

Card of



1/8" BRASS ROD
W/CH "X"



AC PARKING

SEE FB ¹³⁶/₇₁
TRAVERSIE LINE
CUL D' SAC

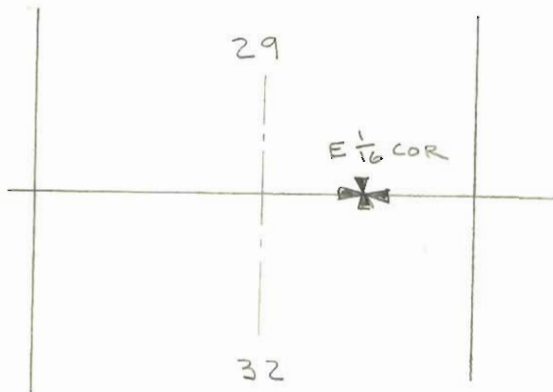
Section or Subdivision

1981

Corner No. 36

Twp. 17S, Range 12 E. W. M.

Corner Description



E 1/16 COR. BTN
SEC'S 29/32. FOUND
BRASS ROD SET IN
CONC. JUST SOUTH
OF CREST OF LAVA
ROCK BLUFF AT THE
SE COR OF THE RIVER-
SIDE-BEND MOTEL

W. O. Ref. SEE FB 117-70

Card of



BRASS ROD
SET IN CONC

E $\frac{1}{16}$ COR.

145.00

DESCRUIES PL

MON BOX

HILL N ST

MON. BOX


Section or Subdivision

1976

Corner No. 37

Twp. 17S, Range 12 E. W. M.

Corner Description



A FORD AXLE SET BY
 R.B. GOULD AS PT ON
 THE E DESCHUTES PL.
 E THE E OF 1ST ST IN
 RIVERSIDE EXTENDED
 SOUTH. AXLE IS IN
 A HOLE IN PILE OF
 RUBBLE BEHIND BARRAC-
 ADE FENCE.

W. O. Ref. SEE RBG FB# 99

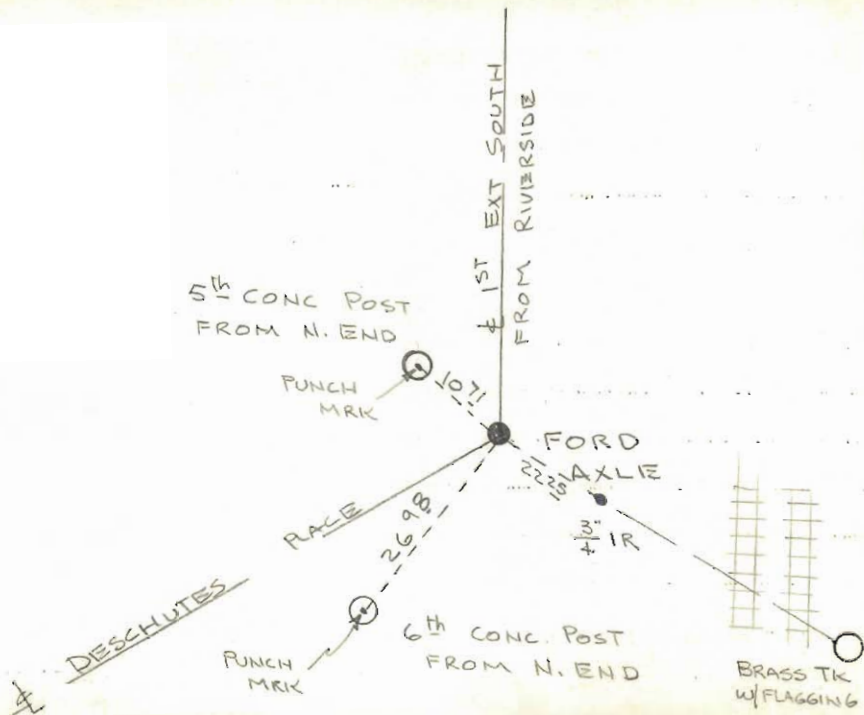
PG 23 ALSO SEE DETAIL

DRAWING # D-79 FLAT FILE

LC BLUNT LS 681

Card _____ of _____

KB
GN 2-81



5th CONC POST
FROM N. END

PUNCH
MRK

1ST EXT SOUTH
FROM RIVERSIDE

FORD
AXLE

3'
+ 1R

RACE

2698'

222'

160'

DESCHUTES

PUNCH
MRK

6th CONC POST
FROM N. END

BRASS TK
W/FLAGGING

Section or Subdivision

1979

Corner No. 39

Twp. 17 S., Range 12 E. W. M.

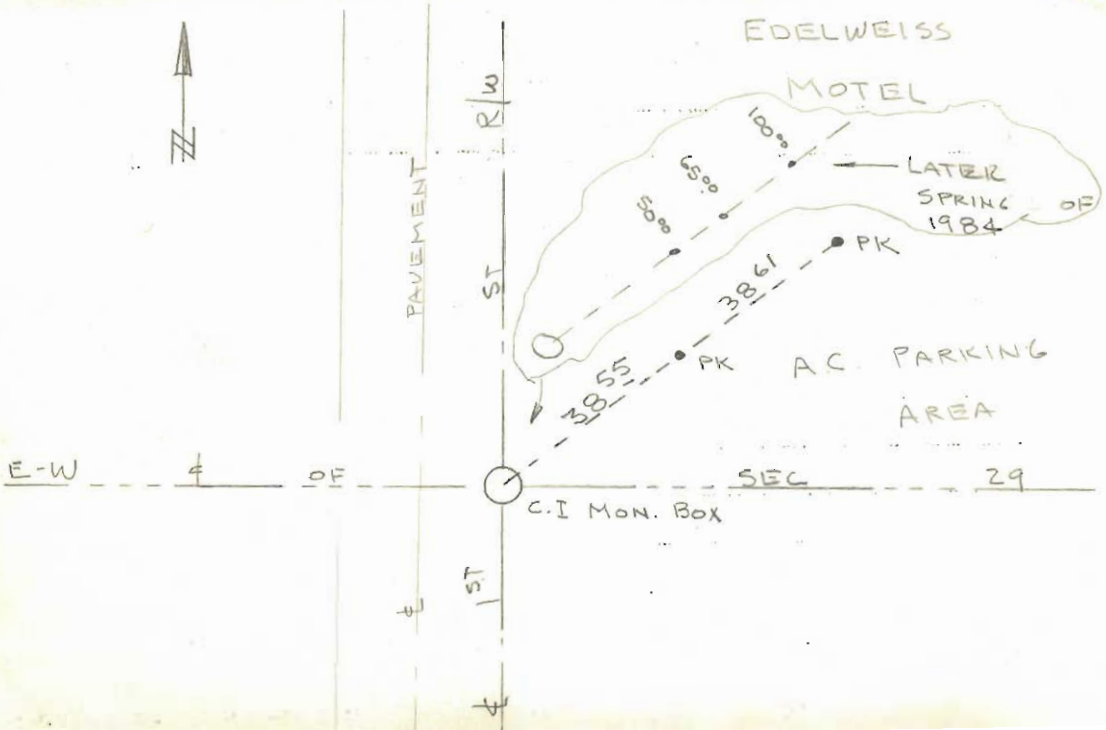
Corner Description



MON. BOX ON E
 R/W 1ST ST. E ON
 THE E-W E OF
 SEC. 29. MON. IS
 ON THE EAST EDGE
 PAVED BY THE
 EDELWEISS MOTEL

W. O. Ref.

Card of



EDELWEISS

MOTEL

LATER
SPRING
1984

OF

PK

AC. PARKING
AREA

E-W

+

OF

ST

R/W

○

C.I. MON. BOX

SEC

29

1ST

+

+

3855

500

6500

10000

3861

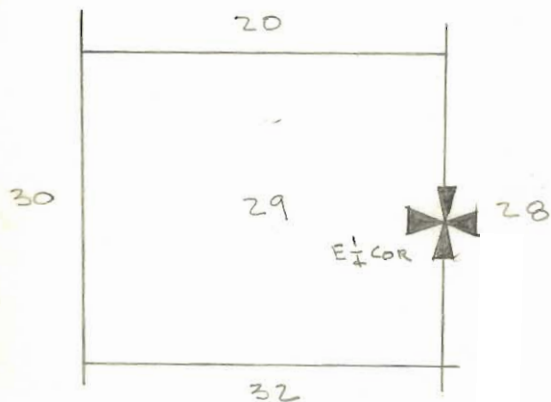
Section or Subdivision

1977

Corner No. # 40

Twp. 17 S, Range 12 E E. W. M.

Corner Description



E 1/4 COR SEC 29
 "X" ON STONE 6" BELOW
 SURFACE ON 2ND ST
 1/2 BLK SOUTH OF
 XERXES AVE NEAR TEL
 POLE # 57

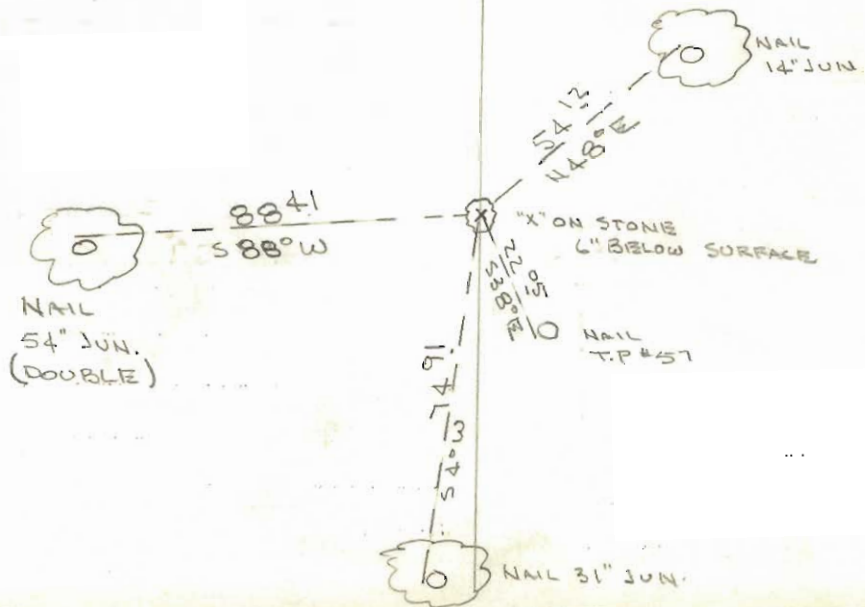
W. O. Ref.

SEE FB 124 - 29 & 28

J.C. BLUNT LS 681

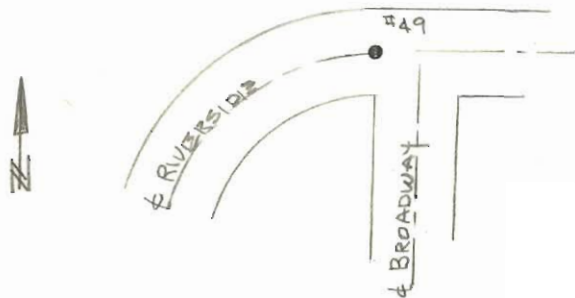
Card of

J.C.B.
R.J. 3/21/78



Section or Subdivision

Twp. 17 S., Range 12 E. W. M.
SE 1/4 NW 1/4 SEC. 32



W. O. Ref. SEE FB 138-23

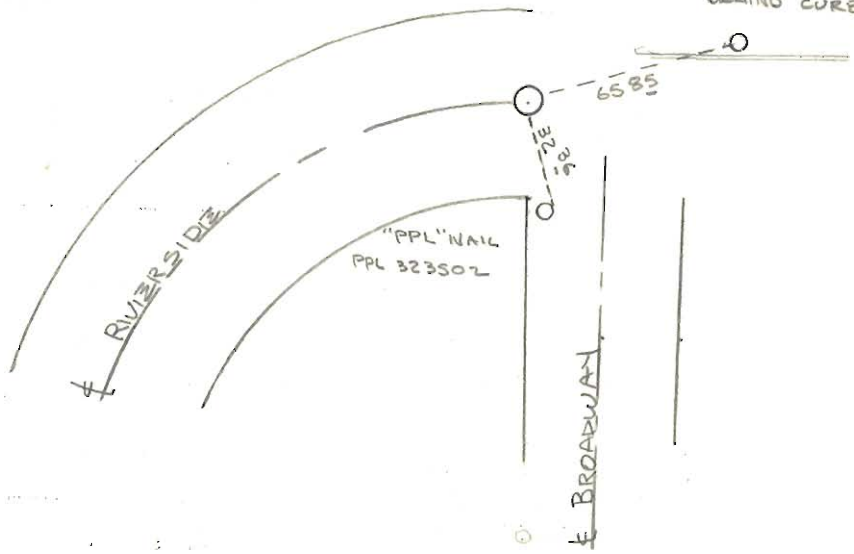
Corner No. 49

Corner Description

BOXED MONUMENT
IN CENTERLINE OF
RIVERSIDE BLVD. E
WEST MARGIN OF
BROADWAY. P.T. OF
CURVE

Card of

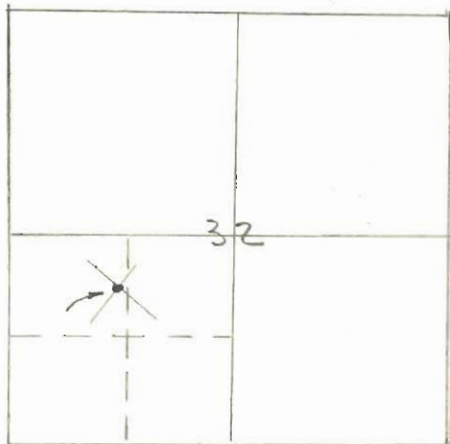
CENTER OF STEM
ON GATE VALVE
BEHIND CURB



Section or Subdivision

SEC 32

Twp. 17, Range 12 E. W. M.



W. O. Ref.

Corner No. 50

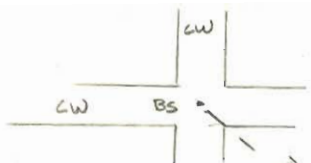
Corner Description

CENTURY WEST
BRASS CAP IN STANDARD
MONUMENT BOX IN
∩ ∩ INTERSECTION
OF KANSAS AVE &
CONGRESS ST

Card of

ST

CONGRESS



FN
PPL 322406

28.27

37.89

KANSAS

AVUE

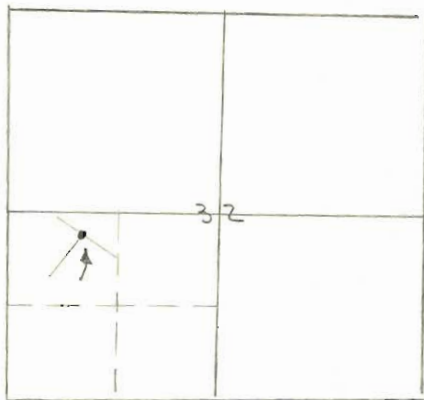


ST

Section or Subdivision

SEC 32

Twp. 17, Range 12 E. W. M.



W. O. Ref.

Corner No. 51

Corner Description

CENTURY WEST

BRASS CAP IN $\&\&$

INTERSECTION OF

KANSAS AVE &

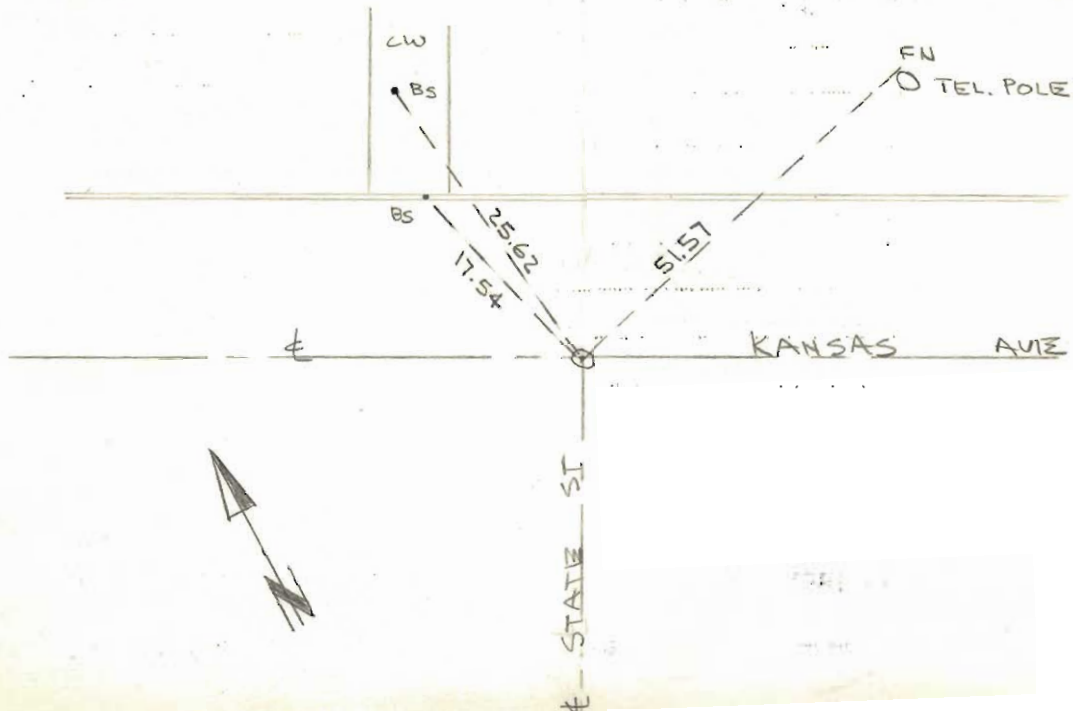
STATE ST. MON. IS

IN STANDARD MON.

BOX

Card of

JCB-GCK-JJJ-5



Section or Subdivision

Corner No. 55

Twp. 17 S., Range 12 E. W. M.

NW 1/4 SW 1/4 SEC. 32



W. O. Ref. SEE FB 138-23

Corner Description

FD 1/2" IP ON N.W.
INTERSECTION OF NORTH
LINE TUMALO & WEST
LINE OF RIVERSIDE
BLVD.

Card _____ of _____



$\frac{1}{2}$ " I.P.

F.N.



POLE # 326

181.23

119.89

6

F.N.

PPL 320300

± TUMALO

RIVERSIDE

± TUMALO

±

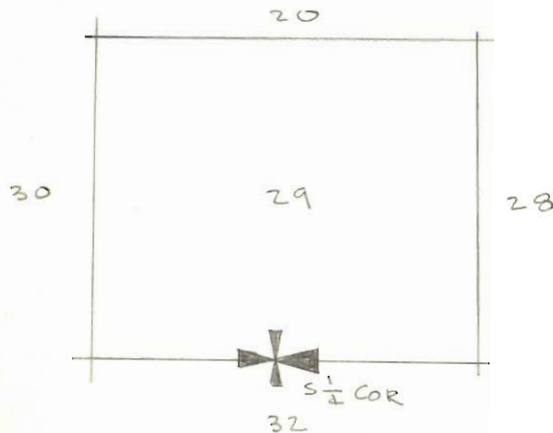
Section or Subdivision

1978

Corner No. 100

Twp. 17S, Range 12 E. W. M.

Corner Description



S 1/2 COR. SEC 29 - FD 80d
SPIKE IN PAVEMENT ON
APPROX. 4 1ST ST & APPROX
5' S. OF 4 SAGINAW. SPIKE
CHECKED REF. DIST. WITHIN
0.03' TO 0.05' - REFERENCED
AS FOUND. THIS POINT
HAS BEEN PICTURE POINTED

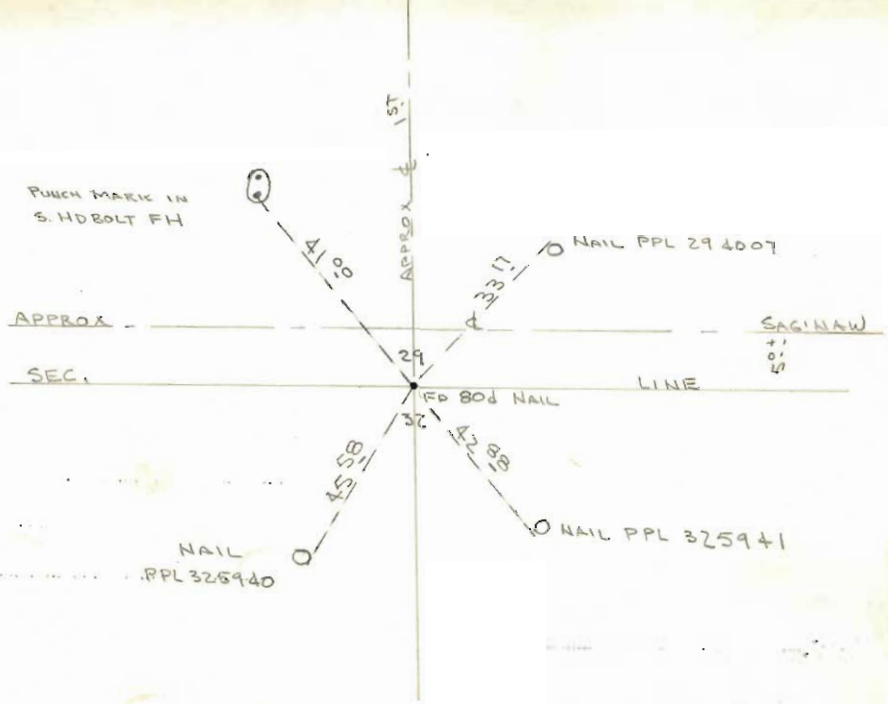
W. O. Ref.

.....

Card of

J.C. BLUNT LS 681

JCB
R.J.



Section or Subdivision

1977
1982

Corner No. 107

Twp. 17 E 18 S, Range

12 E. W. M.

Corner Description

36

31

RIZE

32

T 17 S

T 18 S



1/4 COR

S 1/4 COR SEC 31
FD ~~3 1/4"~~ IR. ABOUT
10' N. OF E-W WOOD
FENCE & ABOUT 80'
W. OF $\frac{1}{2}$ 15th ST.
THIS IS ALSO THE
N.E. COR. OF "KNOLL
HEIGHTS" PLAT

W. O. Ref.

2/3/82 FD BRASS CAP IN LOOSE
CONCRETE - RETIRED

Card of

J.C. BLUNT 15 681




FD NAIL
IN TRUNK
ABT 4' ABOVE
GROUND

13" PINE

4113
4047

3"
1/2" IR

S 1/4 COR SEC 31



20160
20152
20152

X 121
355
100

501
4941

SET BOAT SPIKE
IN 27" PINE

15th ST
WEST

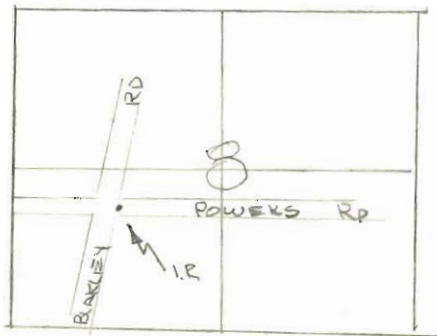
Section or Subdivision SEC. 8

Corner No. 1000

Twp. 18 S., Range 12 E. 1. W. M.

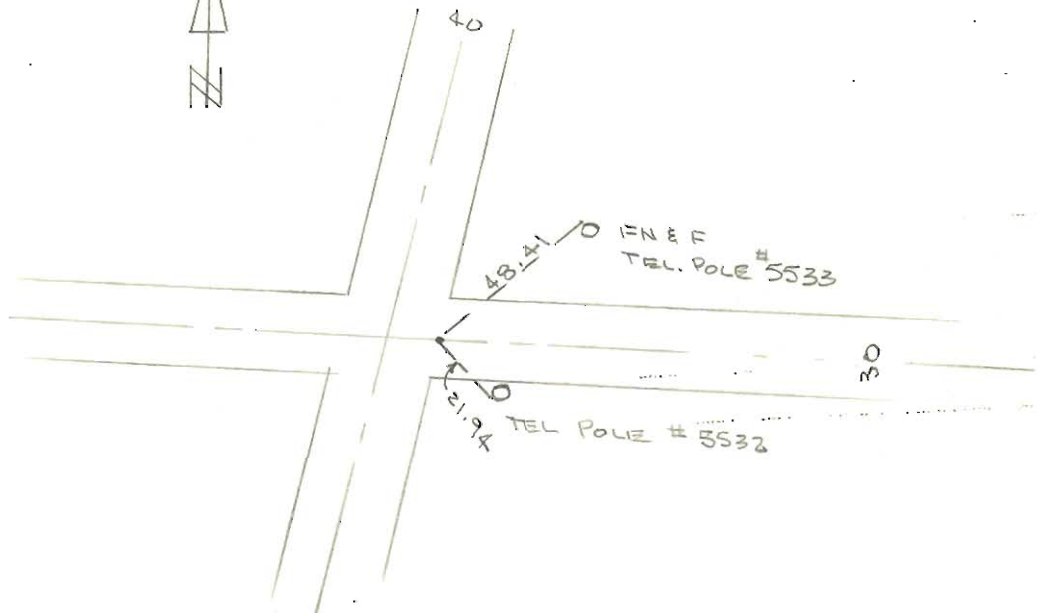
Corner Description

IRON ROD IN PAVEMENT
ON E POWERS RD S.
ON EAST TO BLAKLEY
RD



W. O. Ref.

Card of



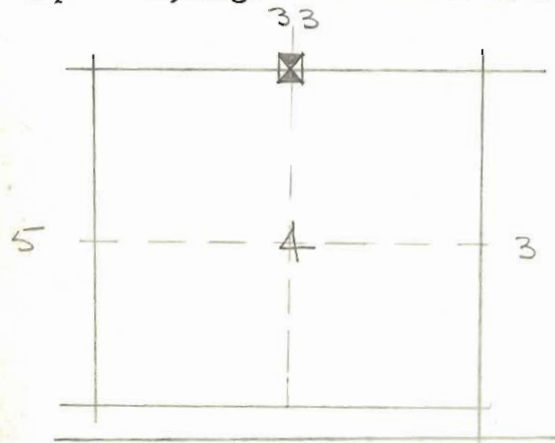
Section or Subdivision

1977

Corner No. 116

Twp. 17E18S Range 12 E. W. M.

Corner Description



FD "X" ON BEDROCK
 ON THE SOUTH LINE
 OF ALDEN E APPROX
 250' WEST OF 4 OF 9th
 CORNER IS IN HOLE
 1st FT BELOW GROUND

W. O. Ref. FB #105-10

Card of

J.C. BLUNT LS 681

TV ANT - AWBREY BUTTE



FN 7" JUN

NAIL 13" JUN

NAIL 22" PINE

NE COR OLD GYM
BEND HIGH SCHOOL

NAIL 8" JUN

NAIL TEL. POLE #8

13.39

20.92

11.84

56.46




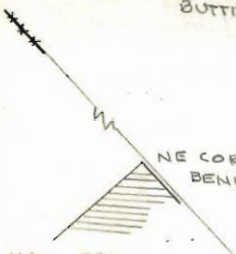
"X" ON BEDROCK

N. 1/4 COR. SEC 4

40° 05'

110.71

LE COPPER TX IN N. CURB - GLENWOOD

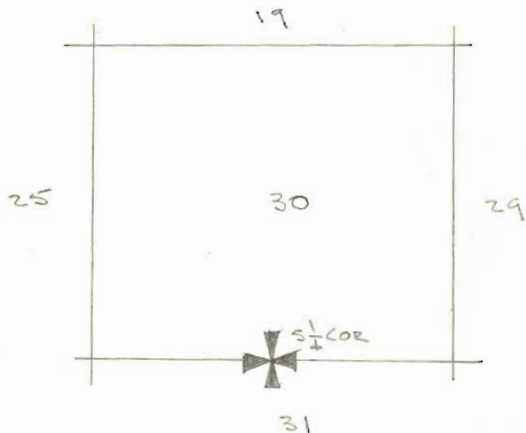


Section or Subdivision

1977

Corner No. # 118

Twp. 17S, Range 12 E. W. M.



W. O. Ref.

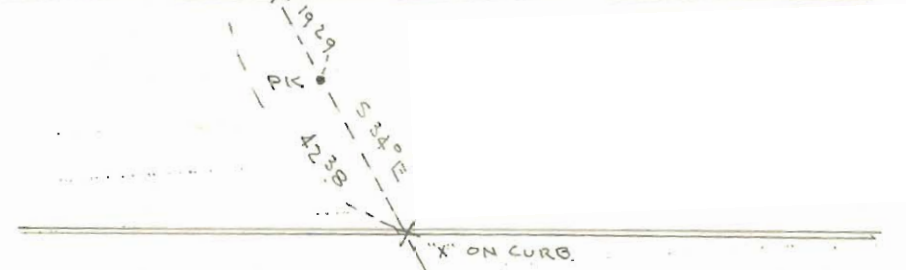
Corner Description


FD $\frac{5}{8}$ " IR $4\frac{1}{4}$ " N. OF N CURB
 ON SAGINAW E. APPROX 75' W.
 OF PPL 314902. POINT IS
 150' ± E. OF JUNIPER ST.
 FD REFERENCE NAILS IN
 TWO LARGE JUNIPERS &
 CHECKED REASONABLY WELL
 POINT IS APPROX. ON
 THE WEST LINE OF HOUSE
 # 1492 SAGINAW AVE.

Card of

JCB
RJ

Ho # 1492



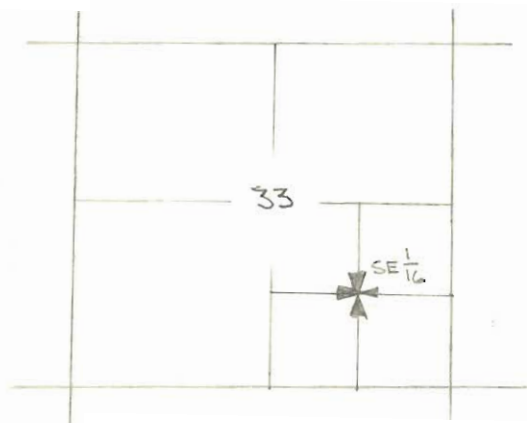

 CTR STACK IN GROUP OF
 THREE - BROOKS - SANLON MI

Section or Subdivision

1976

Corner No. 120

Twp. 17 S, Range 12 E. W. M.



W. O. Ref.

Corner Description

SE 1/16 SEC 33 - FOUND
CAPPED PIPE 1 FOOT
BELOW GROUND. POINT
IS ON THE WEST R/W
LINE OF WEST AVE &
ABOUT 30' NORTH OF THE
NORTH SIDE OF NORTH
ST.

Card of

NAIL IN ROOT
OF FORKED
JUNIPER



35.81

CAPPED
PIPE



43.42

9 NAIL @ BASE POLE

30.43



PUNCH MARK
TOP OF CONC.
POST (4'x4')

57.18

NAIL IN 15"
COTTONWOOD



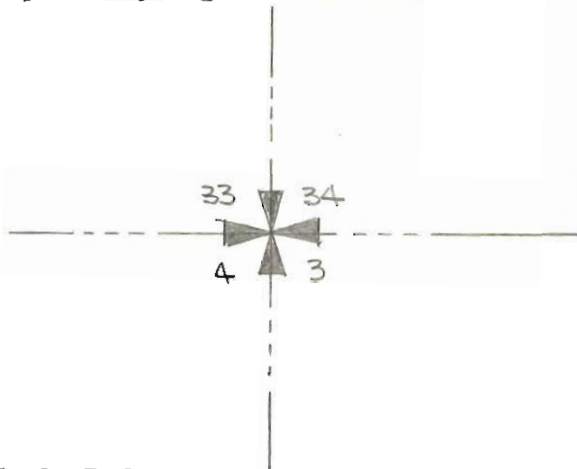
Section or Subdivision

Corner No. 122

Twp. 17-18, Range 12 E. W. M.

Corner Description

MON. IN MON. BOX
IN && 15th ST &
BEAR CREEK RD.
BOX JUST N.E. OF
MH.



W. O. Ref. _____

JCB - GCK - JJJ - 5 SPRING 85

Card _____ of _____

PROP. COR. NO LONGER
ON LINE 7/22/88

PROP. COR
5/8" IR

OK
7/22/88
50
60

FN PPL 340003

PUNCH MARK TOP
GAS SIGN POST

HUB

32.5'
OK

479

2244

BEAR

CREEK

ROAD

FN. TEL. POLE

64.38

OK

BRASS CAP IN
MON. BOX

DESTROYED
IN ROAD
CONSTRUCTION

RESET PK
SET BY
G. HARTMAN
IN 1987

15th ST.




Section or Subdivision

1980

Corner No. 123

Twp. 18S, Range 12 E. W. M.

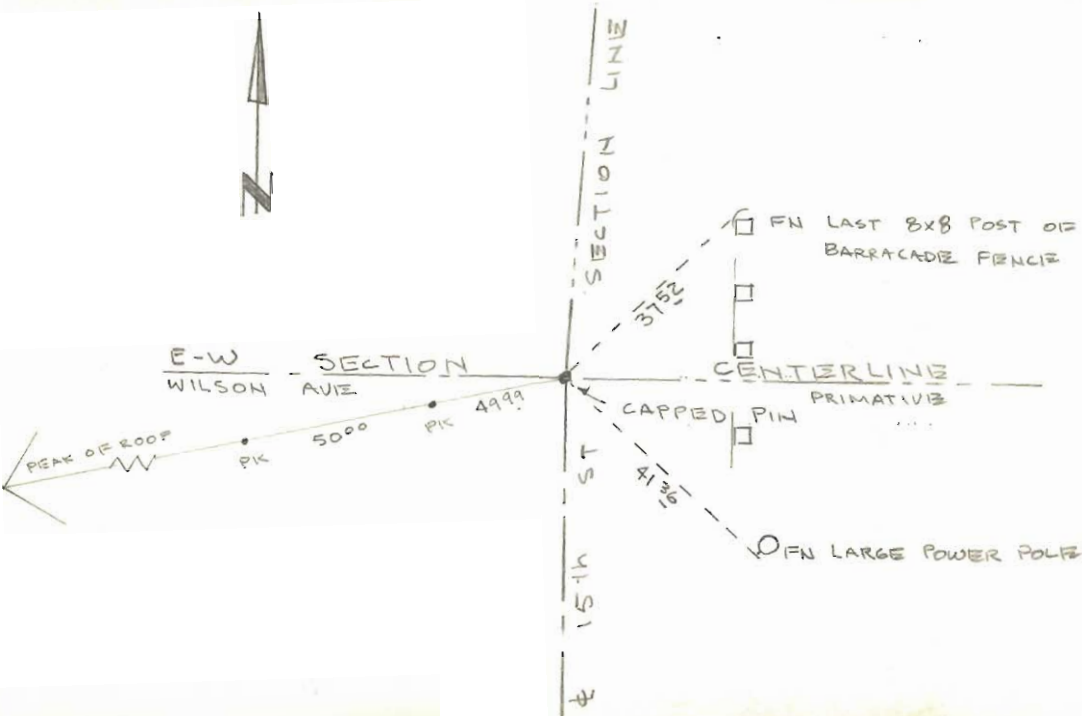
Corner Description



CAPPED PIN ON
 THE $\frac{1}{2}$ $\frac{1}{2}$ 15th ST
 & WILSON AVE SET
 FLUSH WITH PAVE-
 MENT

W. O. Ref.

Card of



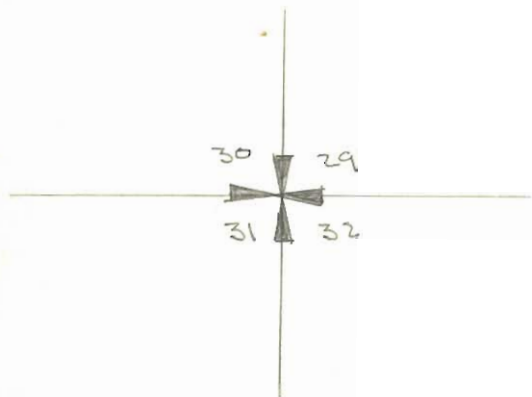
Section or Subdivision

1978

Corner No. # 126

Twp. 17S, Range 12 E. W. M.

Corner Description



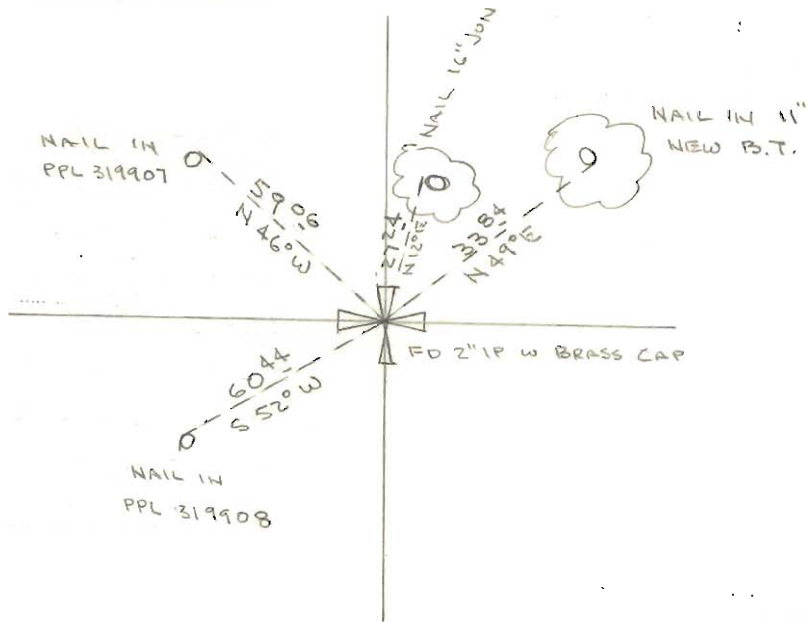
ED. SEC. COR. COMMON TO
 SECTIONS 29, 30, 31, 32 ON
 8th E SAGINAW AT BOTTOM
 OF E-W BANK ON SAGINAW.
 CORNER IS A 2" IP WITH
 BRASS CAP WITH TWO
 NEW BEARING TREES TO
 THE NE & NW. MONUMENT
 IS APT. 7' W OF LINE OF
 LARGE BOULDERS

W. O. Ref.

Card of

J C BLUNT LS 681

ICB
RJ



Section or Subdivision

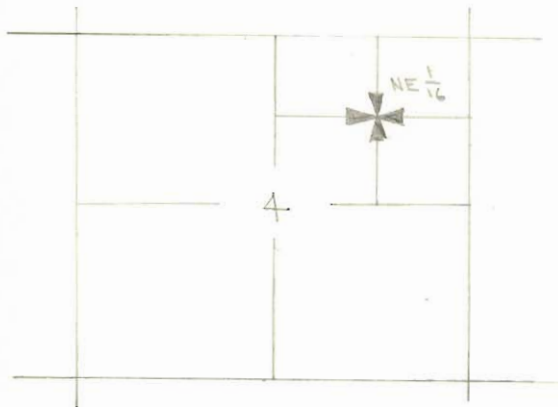
1978

Corner No.

326 131

Twp. 18S, Range 12 E. W. M.

Corner Description



NE 1/4 SEC 4 - FOUND 1/2" ALUM.

PIPE IN MOUND OF ROCK

IN EDGE OPEN FIELD

EAST OF LUNDGREN MILL

POINT IS NEAR SW CORNER

OF LOOSE FILL AREA.

PAINTED ROCK MOUND

RED.

W. O. Ref.

Card of

J. C. BLUNT LS 681

BLUNT
JUDY

Section or Subdivision

1979

Corner No., 135

Twp. 18S, Range 12 E. W. M.

32

33

Corner Description

$N \frac{1}{16}$ BTN SECS $\frac{4}{3}$

FOUND AXLE 12" BELOW

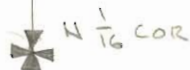
SURFACE - E. SIDE 2ND

ST. IN MIDDLE OF BLOCK

BTN MILLER AVE & WOOD-

LAND BLVD. POINT IS

2' WEST OF FENCE CORNER



5

4

8

9

W. O. Ref.

Card of

JCB
RJ

J. C. BLUNT LS 681



○ NAIL PPL 059703
2' ABOVE GROUND

11/11/87

x
x

GRO LEVEL ○ - 5887

○ 2 1/2" CUP TIC IN FENCE POST

NAIL
T.P. # 560

1 1/2" S

○ NAIL 2 1/2" PINE
3' ABOVE GROUND

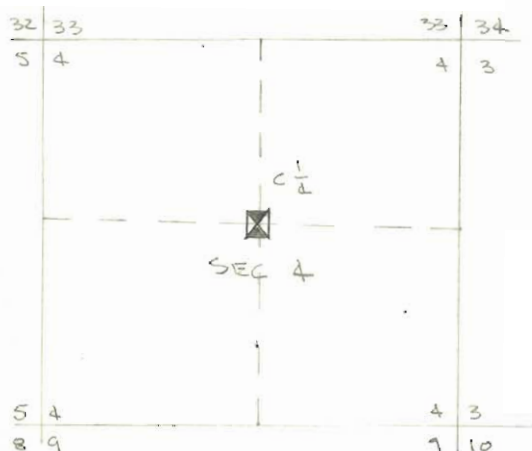
Section or Subdivision

1977

Corner No. 137

Twp. 18, Range 12 E. W. M.

Corner Description



CENTER $\frac{1}{4}$ COR. SEC 4
 FD 2" PIPE WITH CH "X"
 ON BRASS CAP UNDER
 FENCE LINE BTN B-N
 RAILROAD & BAER ROAD

W. O. Ref. FB-106-13

Card of

BURLINGTON - NORTHERN
R/R



C
A

SEC 4

25470

SET
PK

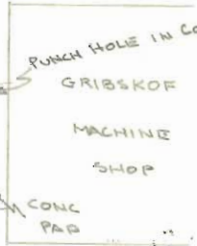
○ CUP TACK IN TEL. POLE
ABT 7' ABOVE GND

109° 44' 05"

134° 38' 30"

100'

11069



○ CUP TACK IN
8" JUN.

4 BAER ROAD

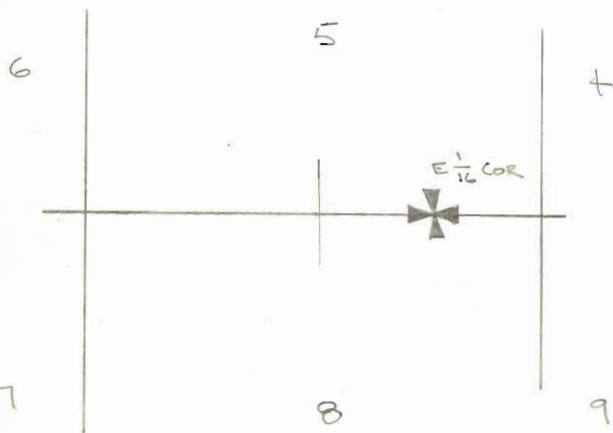
Section or Subdivision

1978

Corner No., 142

Twp. 185, Range 12 E. W. M.

Corner Description



E $\frac{1}{16}$ BTH SECS $\frac{5}{8}$
 FOUND SPIKE NEAR CENTER
 OF HAYES AVE. IN FRONT
 OF "BRIGHT SPOT" 2ND HAND
 STORE.

W. O. Ref.

Card of

J. C. BLUNT LS 681

JCB
RJ



FN IN BLAZE IN
FACE OF 36" JUN.



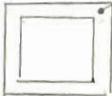
67.1

FN IN BLAZE IN
FACE OF 24" PINE




39.3

SPIKE



CUP TK IN TOP
BRICK FLUME



CUP TK TOP 4x4
CITY LIMITS MARKER

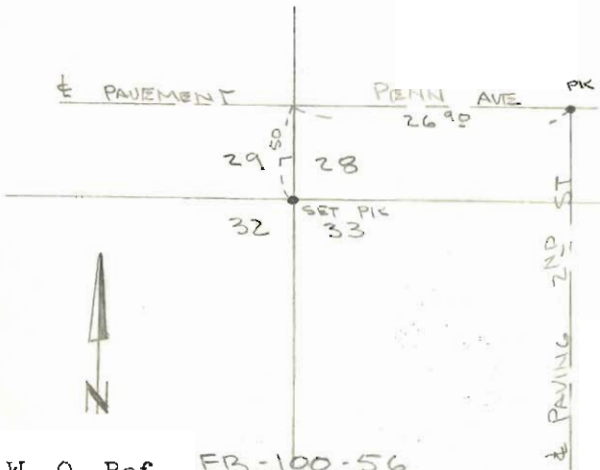
Section or Subdivision

1976

Corner No. 152

Twp. 17 S, Range 12 E. W. M.

Corner Description



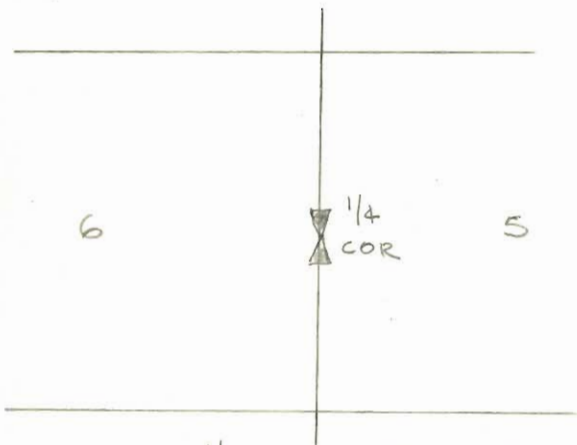
SEC. COR. COMMON TO
 SECTIONS 28, 29, 32, 33
 FD "X" IN BEDROCK
 DESTROYED IN PAVING
 OF PENN. AVE.
 REPLACED WITH PK NAIL
 AS SHOWN

W. O. Ref., FB-100-56

Card of

Section or Subdivision

Twp. 18 S, Range 12 E. W. M.



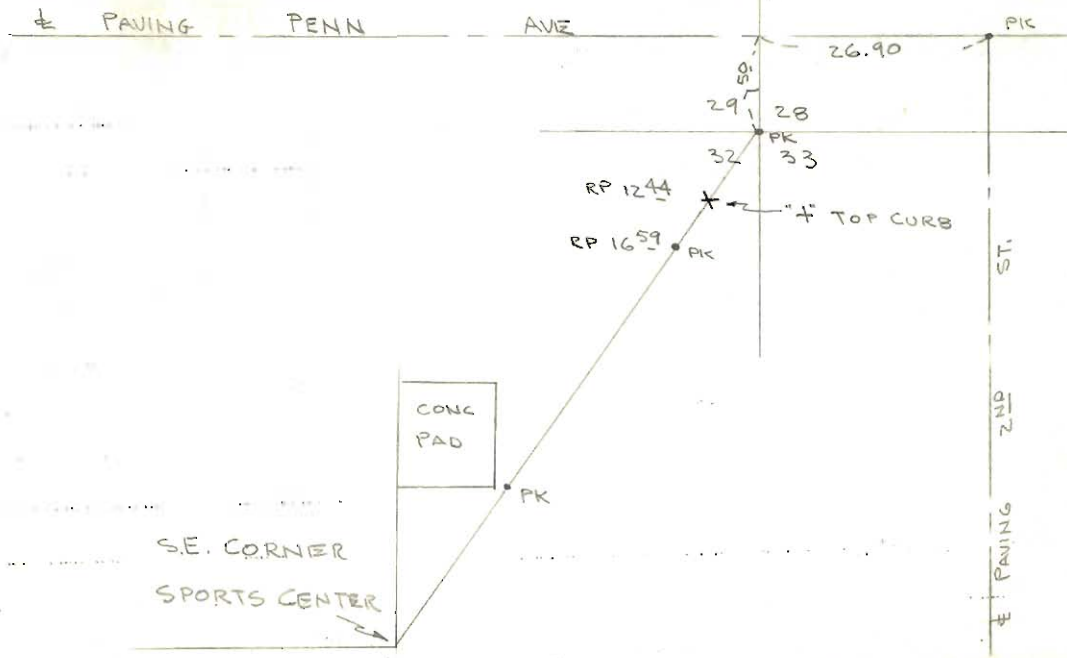
W. O. Ref. 1/4 COR BTN SECS
5 & 6 T18S R12E

Corner No. 159

Corner Description

ALUM. MON. SET IN
CONC. JUST S. OF AC.
WALK ON S. SIDE OF
COLORADO. MON. IS
348 FT (MEAS ALONG
SIDEWALK) FROM E.
CURB OF COLUMBIA
AND 39³ S. OF S. CURB
OF COLORADO AVE

Card of



PAVING

PENN

AVE

PK

26.90

50°

29

28

PK

33

32

RP 1244

TOP CURB

RP 1659

PK

ST.

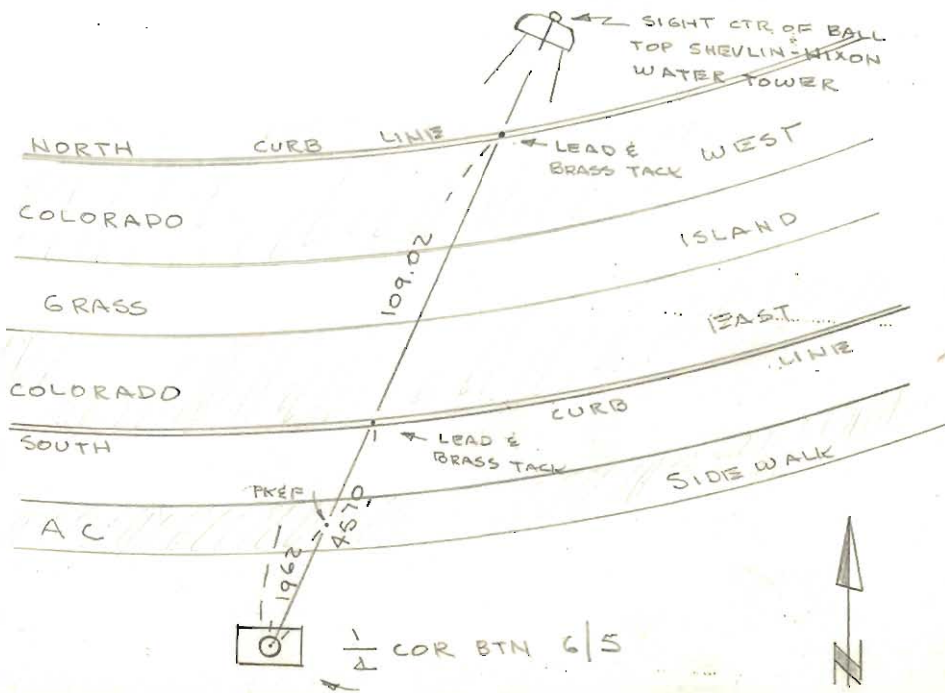
2ND

PAVING

CONC
PAD

PK

S.E. CORNER
SPORTS CENTER



Section or Subdivision SEC. 30

Twp. 17S, Range 12E W. M.

Corner No. 216A

Corner Description

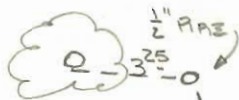
SE $\frac{1}{16}$ COR. SEC
30 -- FD $\frac{1}{2}$ " IP BY
EATON ON TOP BANK
ON W. SIDE NW 12th
E ABT 115' N. ON N.M.
WEST HILLS AVE. PIPE
IS ABT 3' E. OF A
10" JUNIPER

W. O. Ref. SEE FB #140 Pg 47

Card of

BLUNT
BROWN

FN IN
10" JUN



FN IN
16" PINE



BANK

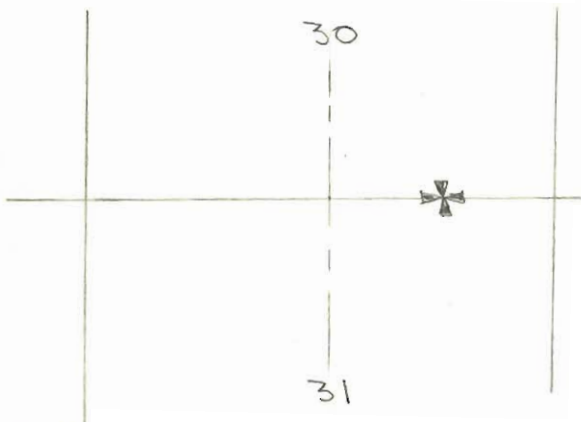
Section or Subdivision

1978

Corner No. 217

Twp. 17, Range 12 E. W. M.

Corner Description



E 1/4 COR. BTH
 SECS 30 & 31. MON.
 IS A 5/8" IR ON N
 EDGE DIRT RD ON
 NW COR 12th/SAGINAW

W. O. Ref.

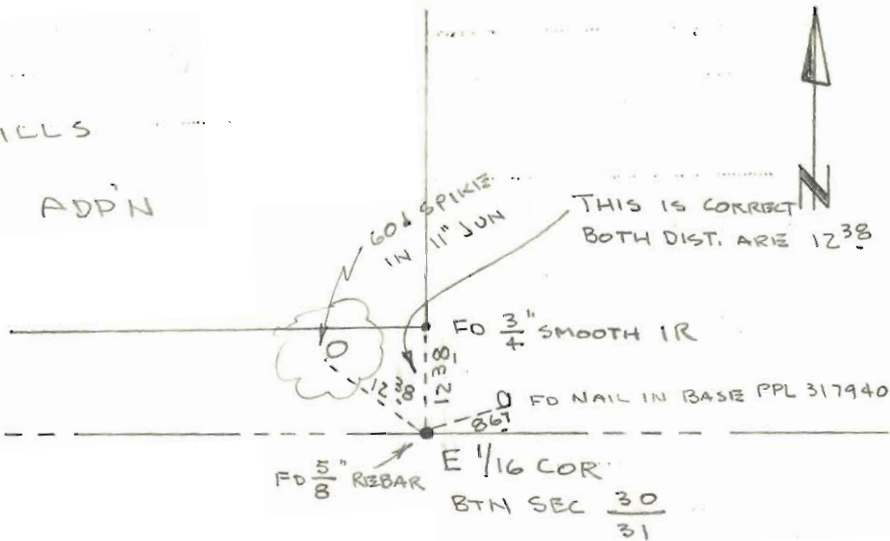
Card of

J. C. BLUNT LS GE'

WEST

HILLS

ADD'N

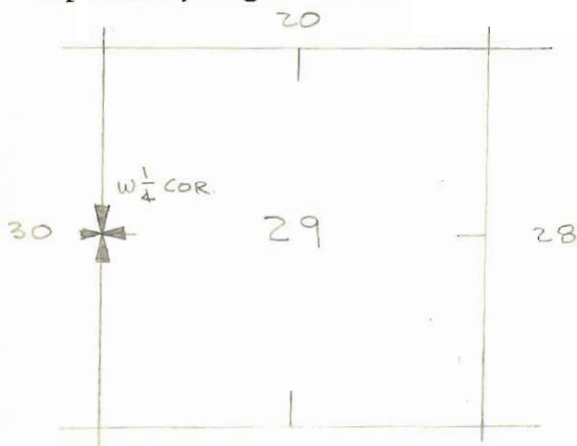


Section or Subdivision

1978

Corner No. 219

Twp. 17S, Range 12 E. W. M.



W. O. Ref.

Corner Description
W ¹/₄ COR. SEC 29

FOUND 2" PIPE W/ BRASS
CAP ON FLAT ON TOP OF
RISE. CORNER CAN BE
FOUND BY PACING WITH
A HAND COMPASS. COR-
NER IS APPROX 200' NORTH
OF OLD E-W FENCE &
ON LINE WITH VAGUE

N-S FENCE. AREA DEC-
TROYED BY FIRE & REF.
WOULD BE DIFFICULT

Card of

J.C. BLUNT



BURN

FD 2" IP W/ BRASS CAP

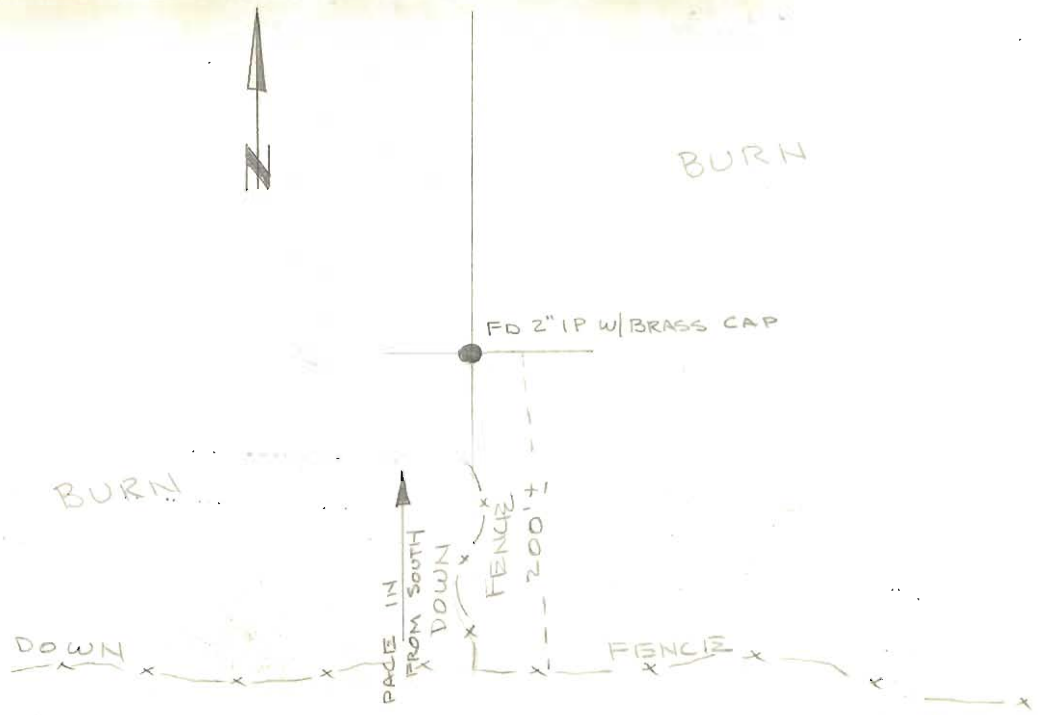
BURN

↑
PAGE IN
FROM SOUTH
DOWN

FENCE
200'

DOWN

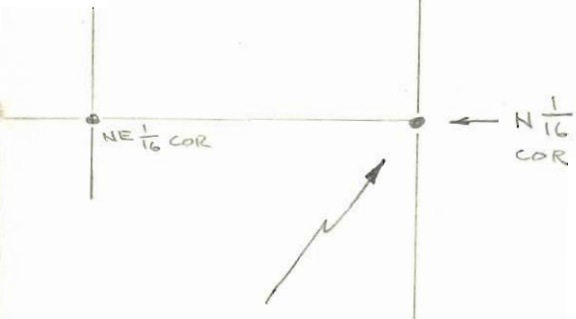
FENCE



Section or Subdivision SEC 32-33

Twp. 17S, Range 12 E. W. M.

29 28
32 33



W. O. Ref. N. 1/16 CORNER

BTH SECS 32 & 33

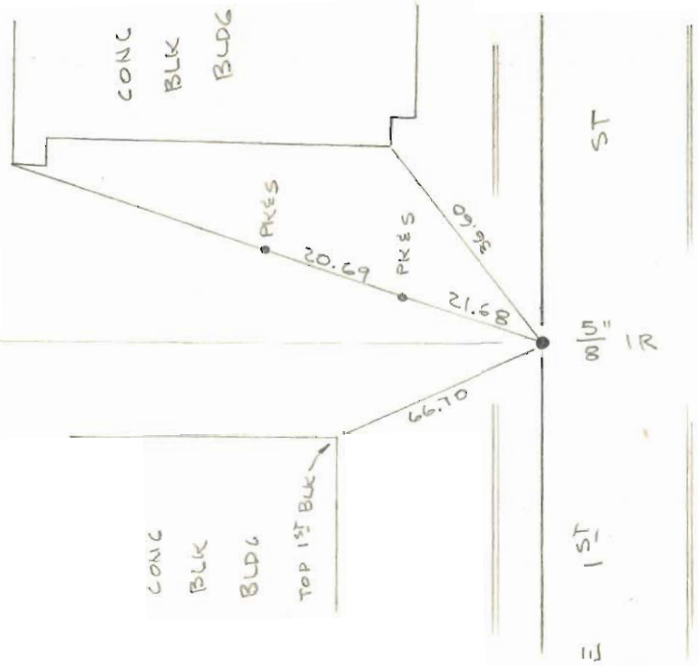
Corner No. 220

Corner Description

A 5/8" IR IN HOLE
IN PAVEMENT NEAR
WEST CURB OF E. 1ST
ST. MONUMENT IS
APPROX. 18" BELOW
PAVEMENT SURFACE

Card of

NE $\frac{1}{16}$ COR
1/8" BRASS
ROD



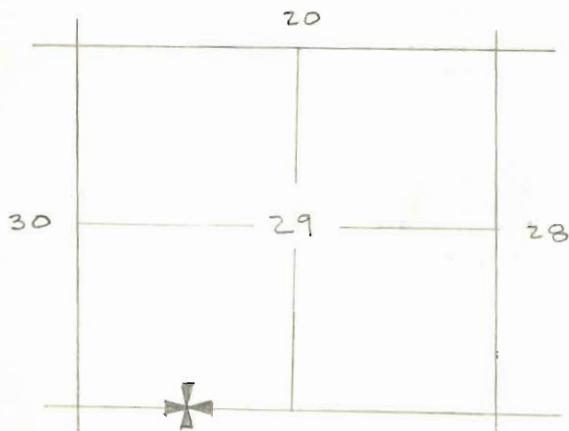
Section or Subdivision

1978

Corner No. 221

Twp. 17S, Range 12 E. W. M.

Corner Description



W $\frac{1}{16}$ COR. BTN SECS $\frac{29}{32}$

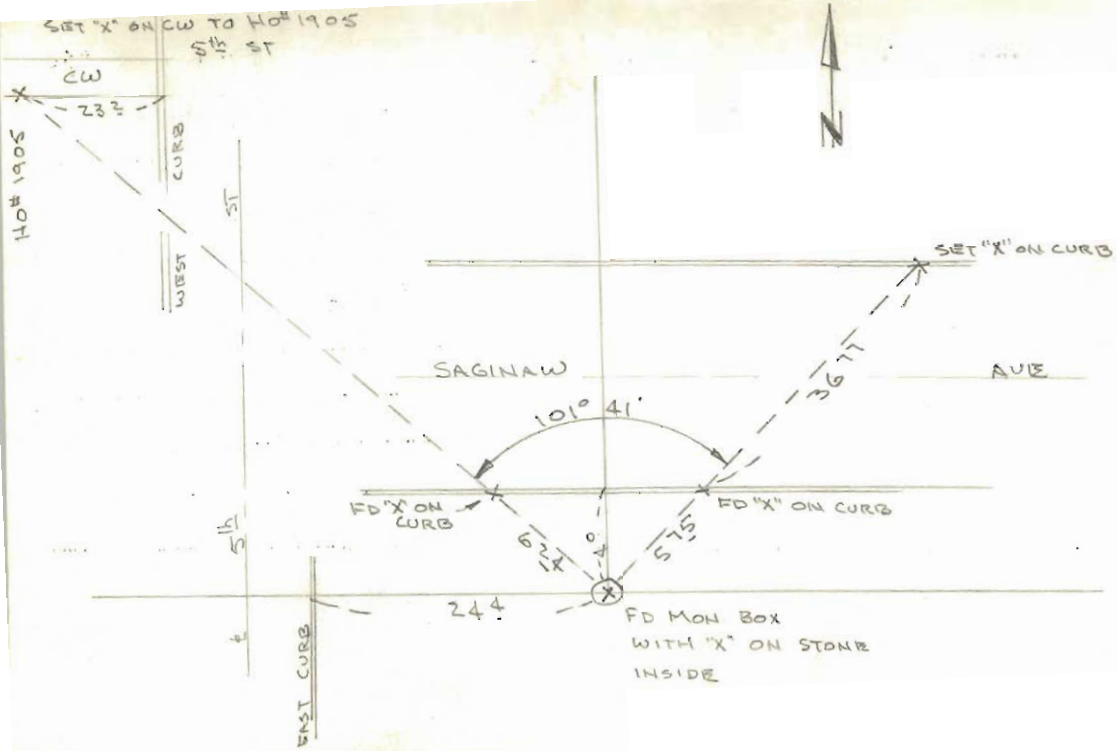
FD. MON. BOX WITH "X" ON
 STONE INSIDE, $\frac{1}{2}$ ' BELOW
 GROUND. POINT IS 4° SOUTH
 OF S. CURB ON SAGINAW AVE
 & 24' EAST OF E. CURB LINE
 ON STH ST. I SET A $\frac{5}{8}$ "
 I.R. @ GROUND SURFACE
 EXACTLY OVER THE MON.

W. O. Ref.

Card of

J.C. BLUNT LS 681

JCB
RJ



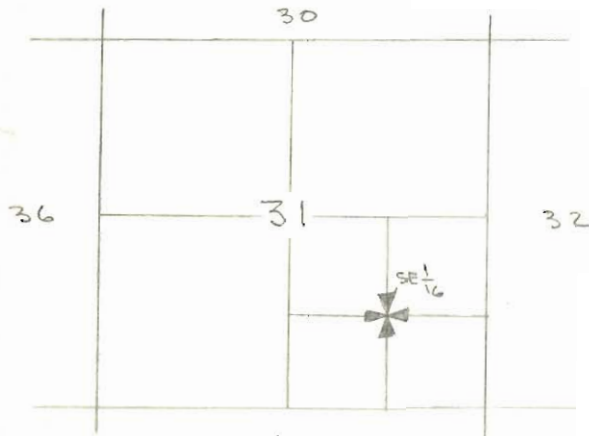
Section or Subdivision

1977

Corner No. 224

Twp. 17S, Range 12 E. W. M.

Corner Description



SE $\frac{1}{16}$ COR. SEC 31 - FOUND
 MON. BOX WITH "X" ON ANK
 ROCK INSIDE. MON. IS
 IN PAVING - 20⁶ FT WEST
 OF $\frac{1}{2}$ 12th ST & JUST SOUTH
 OF ELGIN AVE

W. O. Ref.

Card of

JC BLUNT LS 681

JCB
DP
RJ



ELGIN AVE

12^{1/2}'

±

18'

PK

PK

50°

PK

50°

PK

A

29.97'

MON. BOX

20.64'

12^{1/2}'

±

Section or Subdivision

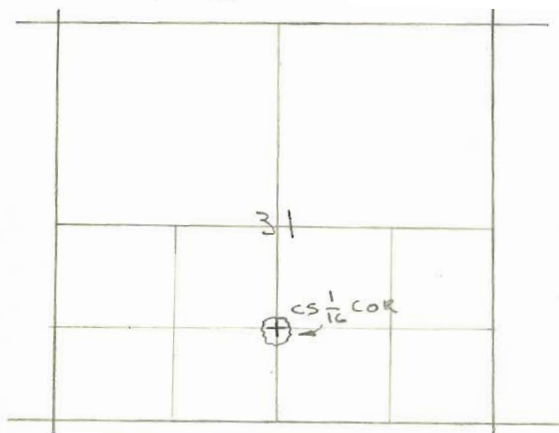
1977

Corner No. # 225

Twp. 17 S., Range 12 E. W. M.

Corner Description

CS $\frac{1}{16}$ SEC 31 - "X" ON PINK
STONE NEAR CTR FLGIN AVE
& APPROX 80' WEST OF $\frac{1}{2}$
15th - ROCK BURIED 1' DEEP



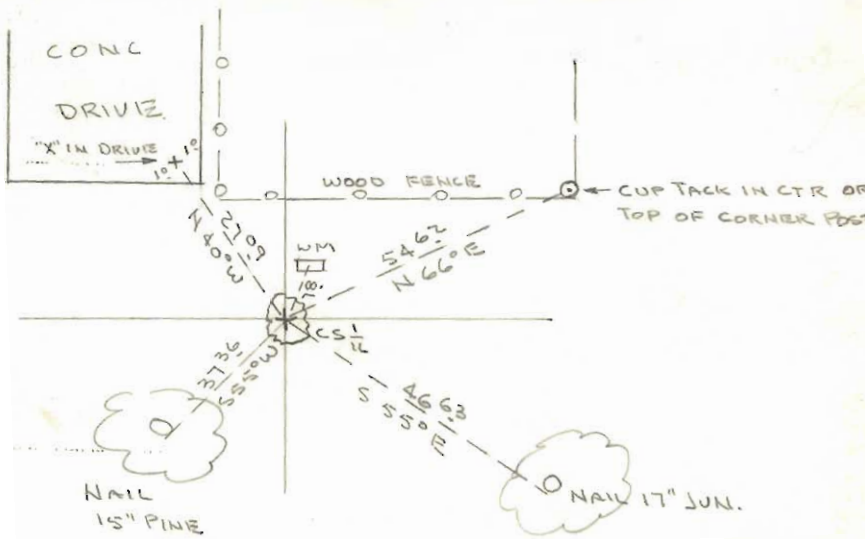
W. O. Ref.

Card of

J.C. BLUNT LS 681

JCB
RJ

HO # 1502



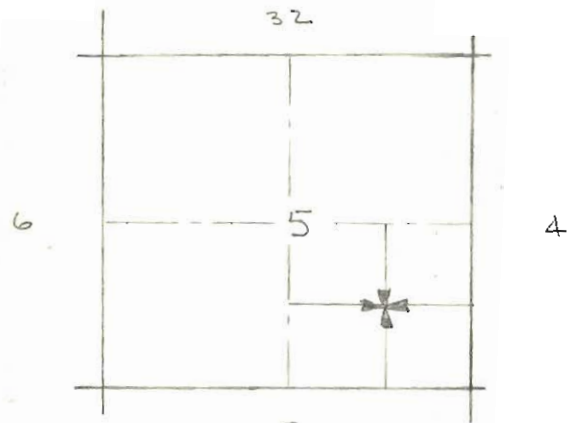
Section or Subdivision

1980

Corner No. 241

Twp. 18S, Range 12 E. W. M.

Corner Description



SE $\frac{1}{16}$ COR SEC 5
 $\frac{5}{8}$ " I.R. ON WEST
 EDGE WATER METER
 BY POWER POLE ON
 SOUTH SIDE CLEVELAND
 AVE AT FENCE COR.
 JUST EAST OF
 HILL ST.

W. O. Ref.

Card of

50

CLEVELAND AVE

50' R/W



60.42

64.09

7.00

368



NAIL IN PPL 057202

567

SE 1/16 COR SEC 5
5/8" IR

NAIL IN POLIE

3/4" IR

S. R/W TO EAST

S. R/W TO WEST

VIRGINIA
PARK

2ND ADD
BEND
PARK

40 LINE



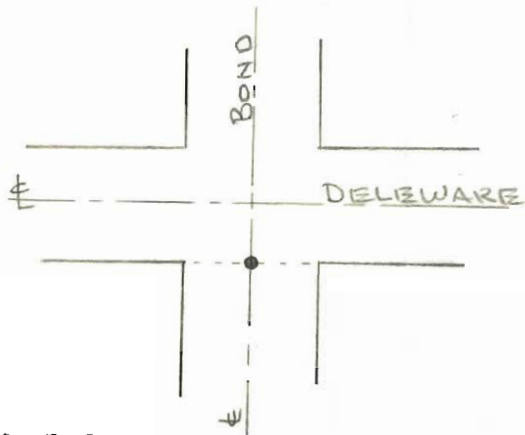
1982

Section or Subdivision

Corner No. 256

Twp. 17S, Range 12E. W. M.

Corner Description



1/2" IR IN CENTER
OF BOND ST AND
ON THE SOUTH
MARGIN OF
DELEWARE AVE

W. O. Ref. _____

Card _____ of _____

AUG 1982
FIRST USED IN 1976

BOND

DELEWARE




BRASS NAIL IN
POWER POLE ON
S.E. COR. WALL
DELEWARE

5661

3045

BS CW BS

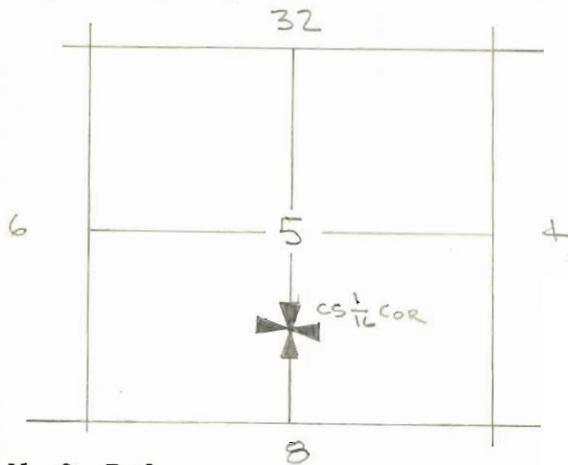


Section or Subdivision

1979

Corner No. 258

Twp. 18S, Range 12 E. W. M.



W. O. Ref.

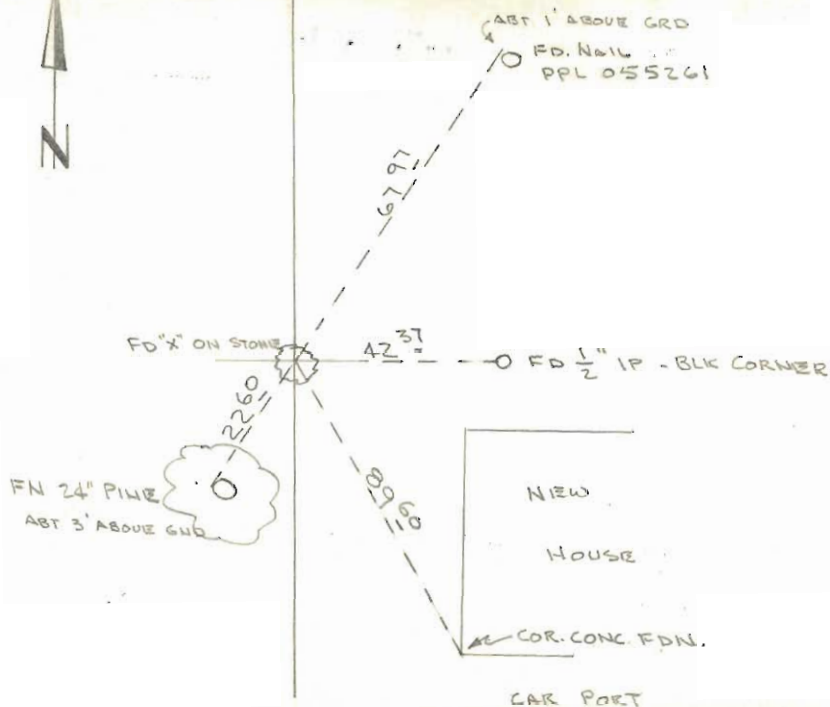
J. C. BLUNT LS 681

Corner Description

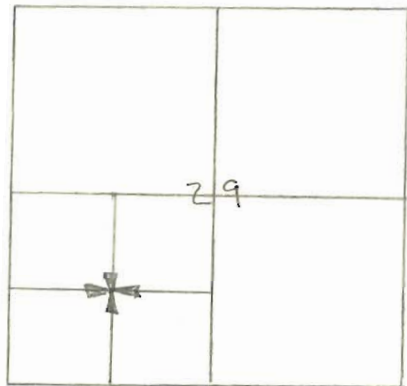
CS $\frac{1}{16}$ SEC 5 - FOUND "X"
 ON STONE 8" BELOW SURFACE
 ON W. SIDE CHAMBERLAIN
 E. S. SIDE OF CLEVELAND.
 POINT IS JUST WEST OF
 WEST EDGE OF ROADBED

Card of

JCB
RJ



Twp. 17 S, Range 12 E. W. M.



Corner Description

BRASS CAP SET IN
 3" I.P. MKRD "SW 1/16
 S 29" 37' WEST OF
 NW COR WOOD FENCE
 OF HOUSE ON NE COR
 5th E WILMINGTON.
 MON IS APPROX 4"
 ABOVE GROUND

W. O. Ref. SEE LOCATION OF
 5th ST FB 120-63

Card _____ of _____

SW $\frac{1}{16}$ COR
SEC 29

Ch "X" ON ROCK FLUSH W/ GND
ON SURVIVY $\frac{1}{2}$

PLAT BDRY

3-29-82-SET PK'S & BRASS
DISCS FOR WITNESS-UNABLE
TO RESET MON. DUE TO
VERY HARD SUBSOIL-JCB

17.43

37.28

0.20

$\frac{1}{2}$ " IR

10.00
10.00
9.00
04' 2 1/2"

37° 38'

70.37

THIS LINE PARALLEL W/

10.00

SEE FB 120
& 5th ST

SURVEY BASELINE

CT. IN VERT
TRIM ABT 5.5
ABOVE GND AT
POINT WHERE
TWO BOARDS
MEET

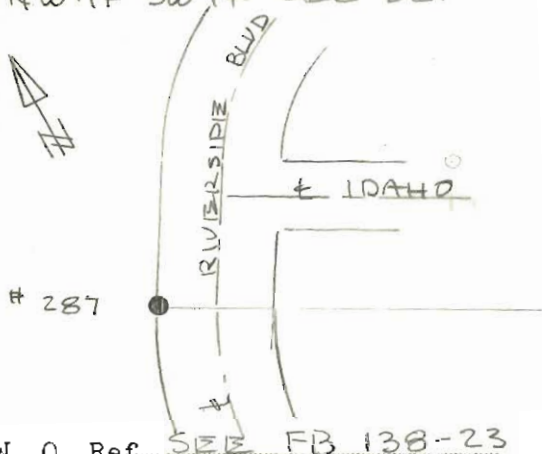
HOUSE



WILMINGTON AV.

Section or Subdivision

Twp. 17S., Range 12 E. W. M.
NW 1/4 SW 1/4 SEC 32.



W. O. Ref.

S.W. FB 138-23

Corner No. 287

Corner Description

FD 3/4" IP ON P.T.
PLAT CURVE - WEST
SIDE RIVERSIDE BLVD
SOUTH WEST OF
IDAHO. POINT IN
GRASS

Card of

CONC. LIGHT POLE



9534

CH "X"
2' HIGH

R/R SPIKE
20" C. ELM



18' 12"

3/4" IP

BLVD

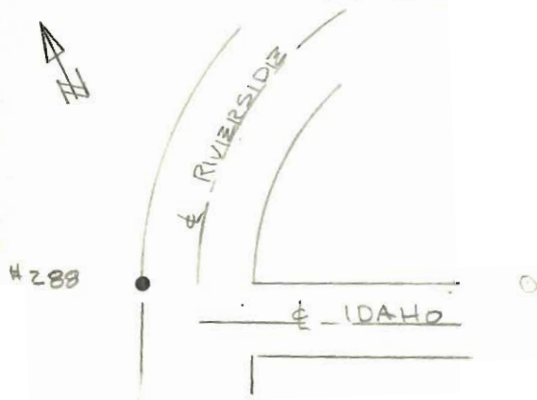
IDAHO

RIVERSIDE

IDAHO

Section or Subdivision

Twp. 17 S., Range 12 E. W. M.
NW 1/4 SW 1/4 SEC. 32



W. O. Ref. SEE FB 138-23

Corner No. 288

Corner Description

FD 3/4" I.P. IN GRASS
PC OF PLAT CURVE
ON W. SIDE RIVERSIDE
BLVD ON N'LY RIGHT
OF WAY OF IDAHO
EXT. WEST

Card of

CONC. LIGHT POLE



12725

CH "X"
2' HIGH

R/R SPIKE
20' C. ELM



1175

RIVERSIDE

BLVD

E IDAHO

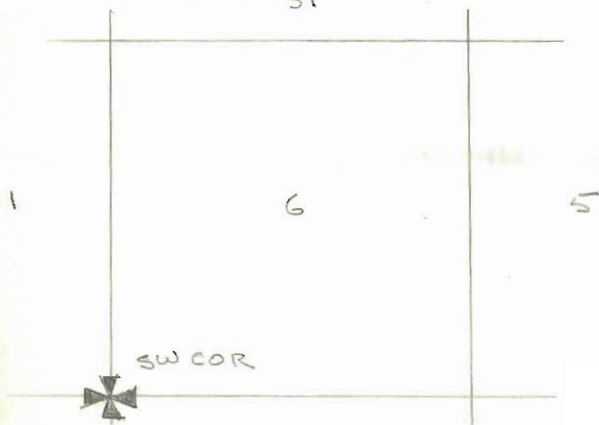
Section or Subdivision

1978

Corner No. 330

Twp. 18S, Range 31 12 E. W. M.

Corner Description



SW COR SEC 6 - FOUND
 $\frac{1}{2}$ " IR STANDING 12" ABOVE
(CO'N)
GROUND NEAR OLD MILLER
MINING ROAD & WEST OF
NEW CONSTRUCTION ON CASCADE
JUNIOR HIGH SCHOOL.
POINT IS IN OPEN AREA
JUST OUT OF TREE LINE

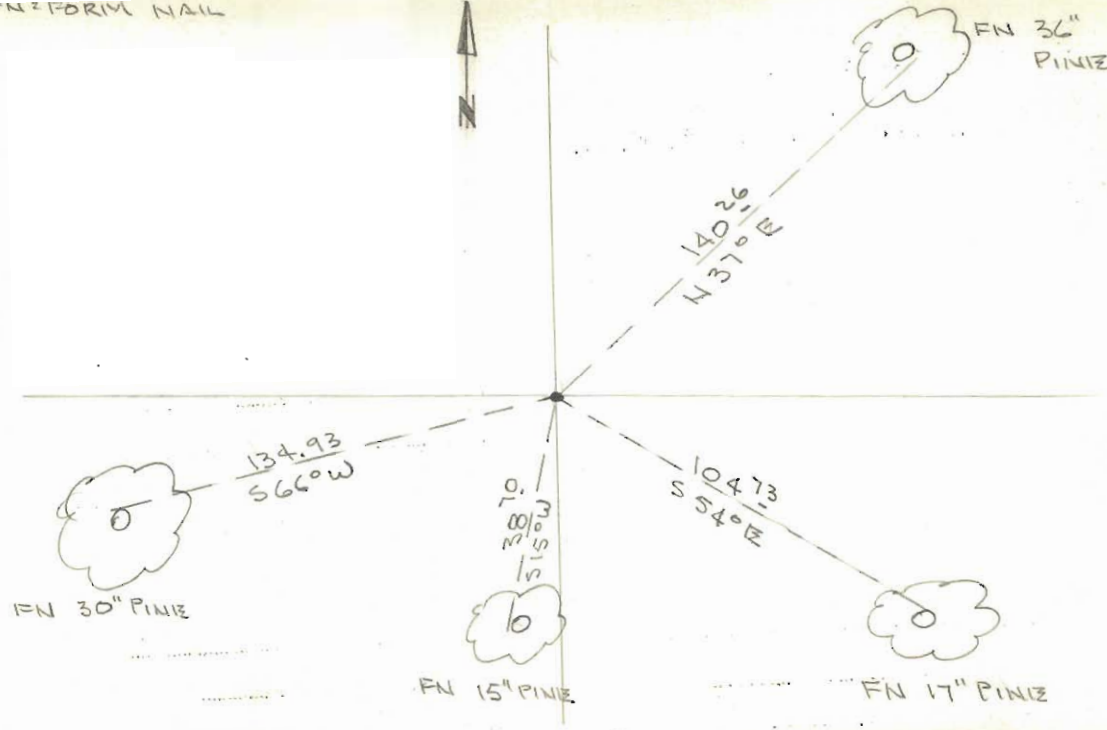
W. O. Ref. 7

Card _____ of _____

J. C. BLUNT LS 681

JCB
RJ

UNIFORM NAIL



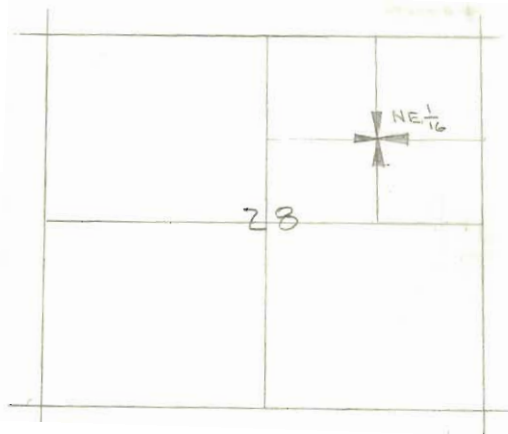
Section or Subdivision

1977

Corner No. # 335

Twp. 17S, Range 12 E. W. M.

Corner Description



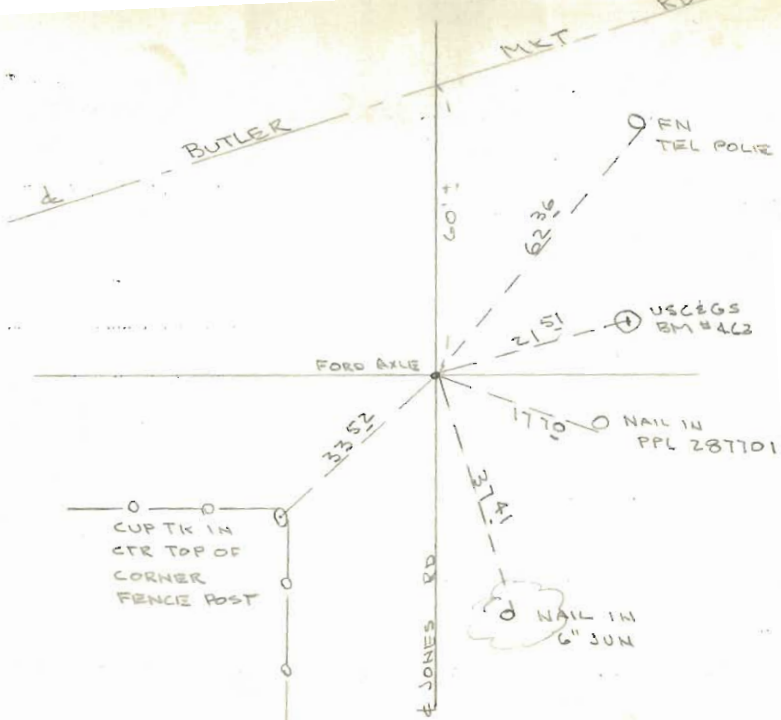
NE $\frac{1}{16}$ COR. SEC 28 - FD FORD
 AXLE IN MON. BOX. POINT IS
 ON E JONES RD. & APPROX
 60 FT. SOUTH OF BUTLER
 MIST RD.

W. O. Ref.

Card of

J. C. BLUNT LS 681

JCB
RJ



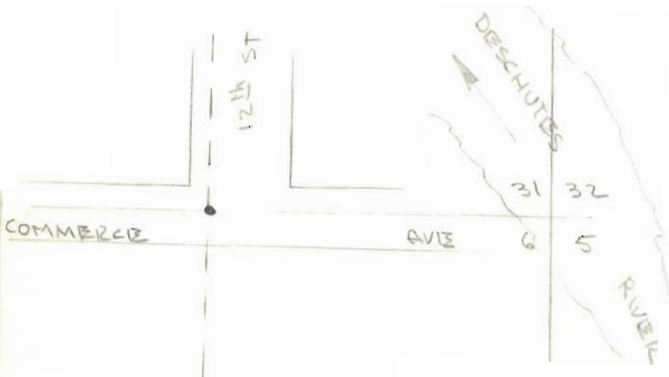
Section or Subdivision

1976

Corner No. 336

Twp. 17E 18S Range 12 E. W. M.

Corner Description



EAST $\frac{1}{16}$ B.T.N. SEC 31E6
 FOUND DRILL STEEL
 IN ROAD BED CHECKED
 OLD REFERENCES &
 RE-TIED AS SHOWN

W. O. Ref.

Card of

IC BLUNT LS 681

SEC 31

NAIL
POLI# 1313R ?

55.11

NAIL
PPL
317012

29.86

ST
12th

58.79

CONC
WALK

SEC
LINE

COMMERCE

DRILL STEEL
E $\frac{1}{16}$ th COR.

ST.

25.04

NAIL
PPL 066904

SEC 6

Section or Subdivision

1970

Corner No. 339

Twp. 17S, Range 12 E. W. M.

Corner Description

1ST
ADD
TO
RIVERSIDE

HILL ST

+

REVERE AVE

+

S. E. COR. OF THE
FIRST ADD. TO RIVER-
SIDE. FOUND BURIED
STONE W/CH "X" ON
THE N.W. COR. OF
HILL ST. & REVERE
AVE

W. O. Ref. SEE FB 117-70

SEE ALSO FLAT FILE

DRAWER 18 DRAWING 39

J. C. BLUNT '66-68'

Card of

1ST
ADD
TO
RIVERSIDE

ST.



S. LINE PLAT

FD IR

11.41

50.00

SET NAIL
(NOT ON PLAT LINE)

28.59

REVERE

AVENUE

SET NAIL
(NOT ON
PLAT LINE)

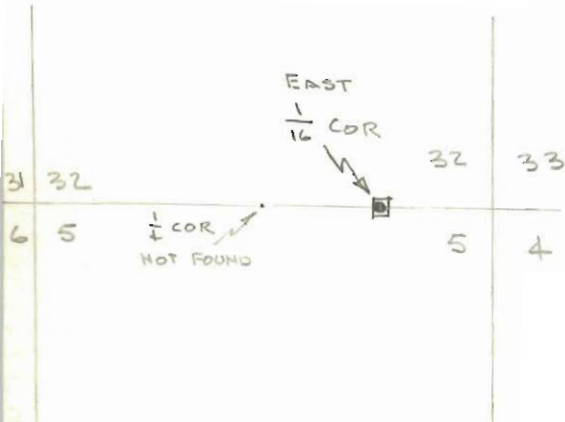
NOT SET
10-31-80

HILL

Section or Subdivision

1979

Twp. 17E18, Range 12 E. W. M.



Corner No. 351

E. $\frac{1}{16}$ COR. BTH SEC 32 E 5
Corner Description

FD $\frac{5}{8}$ " IR AT EAST
 TOE OF SPUR TO BROOKS-
 SCANLON MILL - JUST
 WEST OF FENCE ON THE
 WEST SIDE OF PAVING
 ON HILL ST.

W. O. Ref. EB # 105-47

Card of

J.C. BLUNT LS 681

SEC

32

PK NAIL IN CTR
TRACK TIE
@ RAIL JOINT



166
18

SEC
LINE

50.97

SET
DIP
IR

X
76

CH. "X" ON EXPOSED
WATER MAIN

SEC

5

8902

0
P

Section or Subdivision

1976

Twp. 17S, Range 12 E. W. M.

22

28

27

26



CS $\frac{1}{16}$

W. O. Ref.

34

26. BLUNT LS 681

Corner No. 352

Corner Description

CS $\frac{1}{16}$ COR. FOUND FORD
AXLE ON WEST SIDE RICE
BLVD @ END OF CURVE
LEADING INTO HOLIDAY
PARK. POINT IS 10^E S.W
OF CENTER OF TRANSFORMER
BOX.

Card of

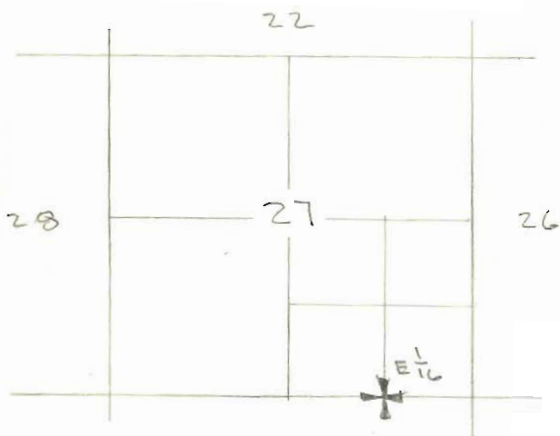
JCB
RJ

Section or Subdivision

1978

Corner No. 353

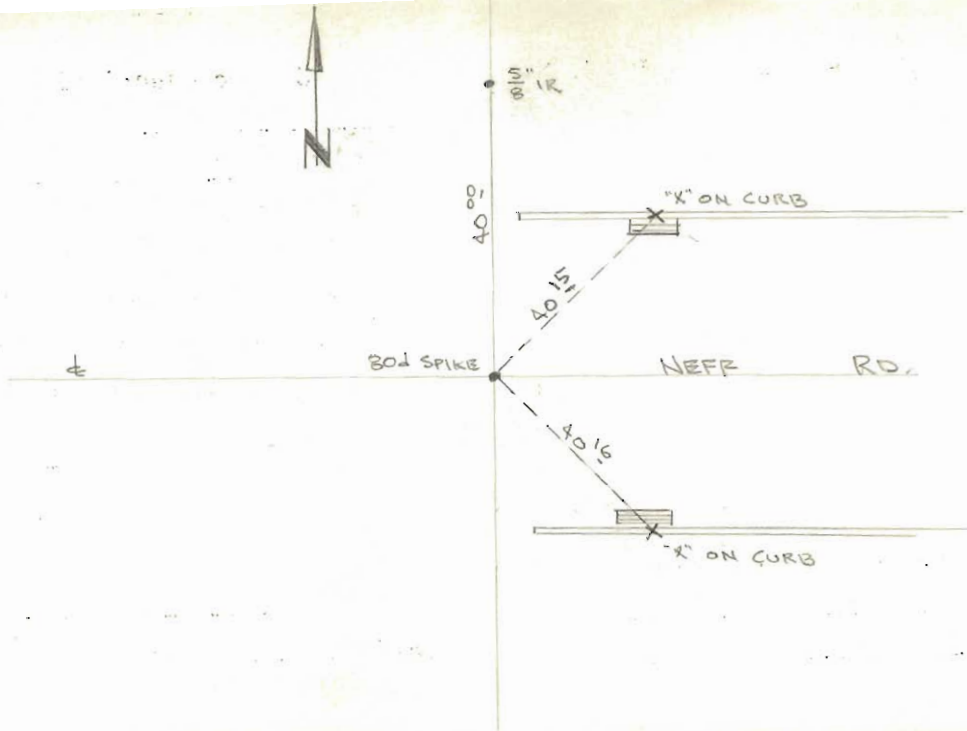
Twp. 17S, Range 12 E. W. M.



W. O. Ref. 34

(BTH $\frac{27}{34}$) Corner Description
 E $\frac{1}{4}$ COR - FOUND 80d
 SPIKE IN HOLE IN STR
 NEFF RD. AT WEST END
 OF NEW CURBS POINT
 MEASURES 40° FROM
 FOUND I.R. ON NORTH
 SIDE

Card of



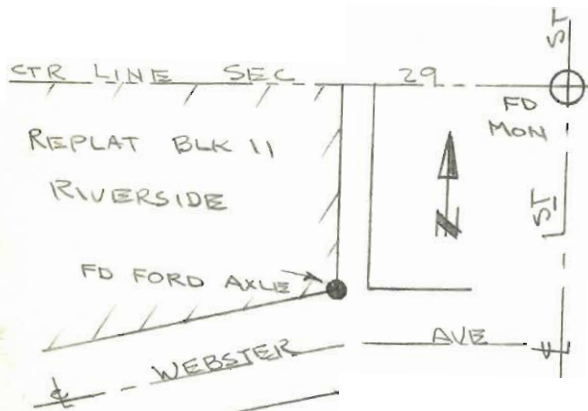
Section or Subdivision

1982

Corner No. 354.

Twp. 17 S, Range 12 E. W. M.

Corner Description



INITIAL POINT
 OF REPLAT OF
 BLK 11 - RIVERSIDE
 FOUND FORD AXLE
 SE OF SE CORNER
 OF HARMONY HILL
 VILLAGE APPT. JUST
 WEST OF ALLEY

W. O. Ref.

Card of

E-W



SEC

29



HARMONY
HILL
APP'T

C.T. IN CORNER

5113

5592

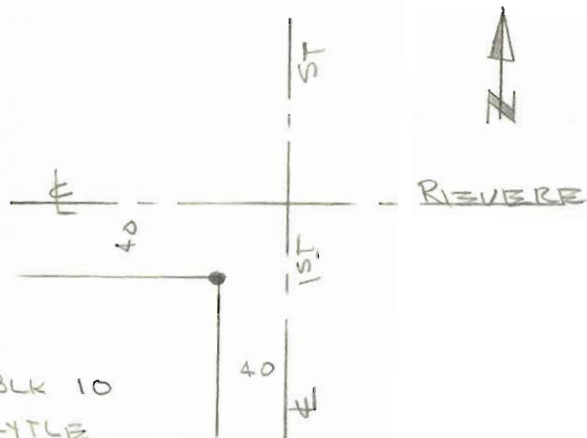
10 FEET IN PPL 298440

WEBSTER AVE

Section or Subdivision

PLAT OF LITTLE

Twp. 17 S, Range 12 E. W. M.



BLK 10

LITTLE

W. O. Ref.

Corner No. 355

Corner Description

N.E. CORNER BLK 15
1E THE S.W. COR.
OF THE INTERSECTION
OF 1ST ST. & REVERE
AVE.

THE CORNER IS
A 1 1/4" DIA. STEEL
ROD 26" LONG
STAMPED "681"

Card of

E

REVERE

AVB

40

SQUARE NAIL E

1741

BRASS DISC IN
POWER POLIEINVERTED
BOLT

3228

F.H IN 6"
CH. ELM

40

ST.

1ST

E

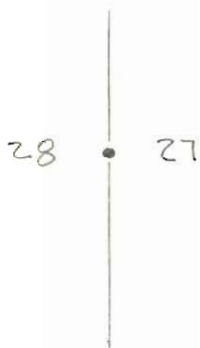


Section or Subdivision

Corner No. 356

Twp. 17S, Range 12E E. W. M.

Corner Description



SET PK & BRASS
DISC STAMPED "RLS 681"
IN CENTER OF
INTERSECTION OF
WATSON DRIVE &
SHEPARD ROAD
SET AS WITNESSED
BY "NORTH PILOT
BUTTE" SUBDIVISION

W. O. Ref. _____

2-16-84

Card _____ of _____

JONES RD
GEO.

DROST DR.

WATSON DR.

FD 3/4" IR

30

32²⁴

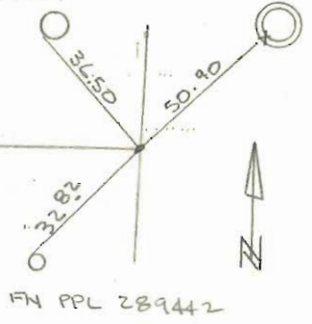
LINE

SECTION

SET PK & BRASS DISC

PUNCH MKIC
SW BASE BOLT
FH

CH "X" MH
RIM




Section or Subdivision

Corner No. 357

Twp. 17S, Range 12E E. W. M.

Corner Description



FD 3/4" IR IN
CENTER OF INTER-
SECTION OF GEO.
A. JONES RD & WATSON
DRIVE PER PLAT OF
"NORTH PILOT BUTTE"

W. O. Ref.

Card of



FN 17" JUN.

23.66

± GEO A

JONES RP

35.99

PUNCH MKK
SEE BASE BOLT FH

37.21

FN POWER POLES NO #

± WATSON DR

F 1/4
COR

SEC

LINE

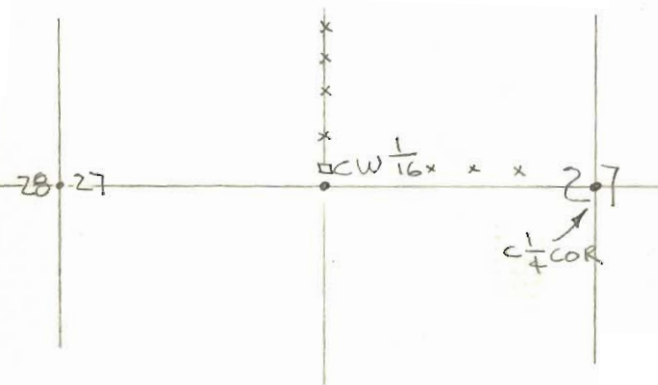
Section or Subdivision

Corner No. 358

Twp. 17S, Range 12E E. W. M.

Corner Description

CW $\frac{1}{16}$ COR SEC 27
SET $\frac{5}{8}$ " IR W/PLASTIC
CAP MRK'D LS 681 @
8'x8' FENCE COR. ON
EAST SIDE ON N-S
ROAD LEADING INTO
OLD SEW. TREAT. PLANT
FROM THE NORTH

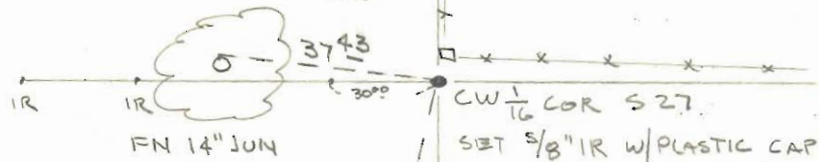


W. O. Ref. _____

Card _____ of _____

UNRECORDED PLAT
OF PROSSER PARK

FN JUST UNDER FIRST
LIMB - UP $4\frac{1}{4}$ FROM GND



92.84
FN

FN BASE POWER POLIE
NO NUMBER

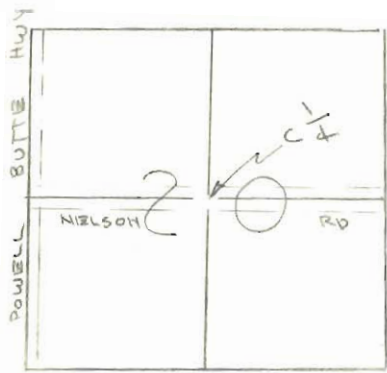
Section or Subdivision

Corner No. 359

Twp. 17S, Range 13 E. W. M.

Corner Description

C $\frac{1}{4}$ COR SEC 20
(17-13) BRASS DISK
CTR NIELSON - $\frac{1}{2}$ MILE
EAST OF POWELL
BUTTE HWY



W. O. Ref. _____

AIRPORT

Card _____ of _____

BUTTE - Hwy

POWELL



W 1/4 COR
S. 20

C 1/4 COR SEC 20

NELSON

RD



59.35

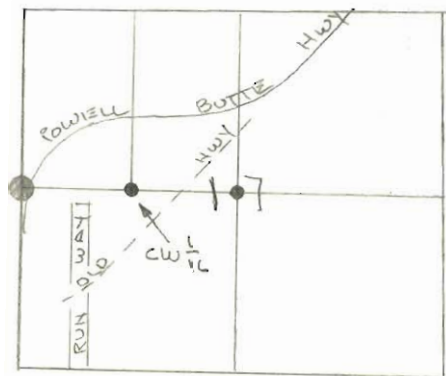
27.34

Section or Subdivision

Corner No. 360

Twp. 17S, Range 13 E. W. M.

Corner Description

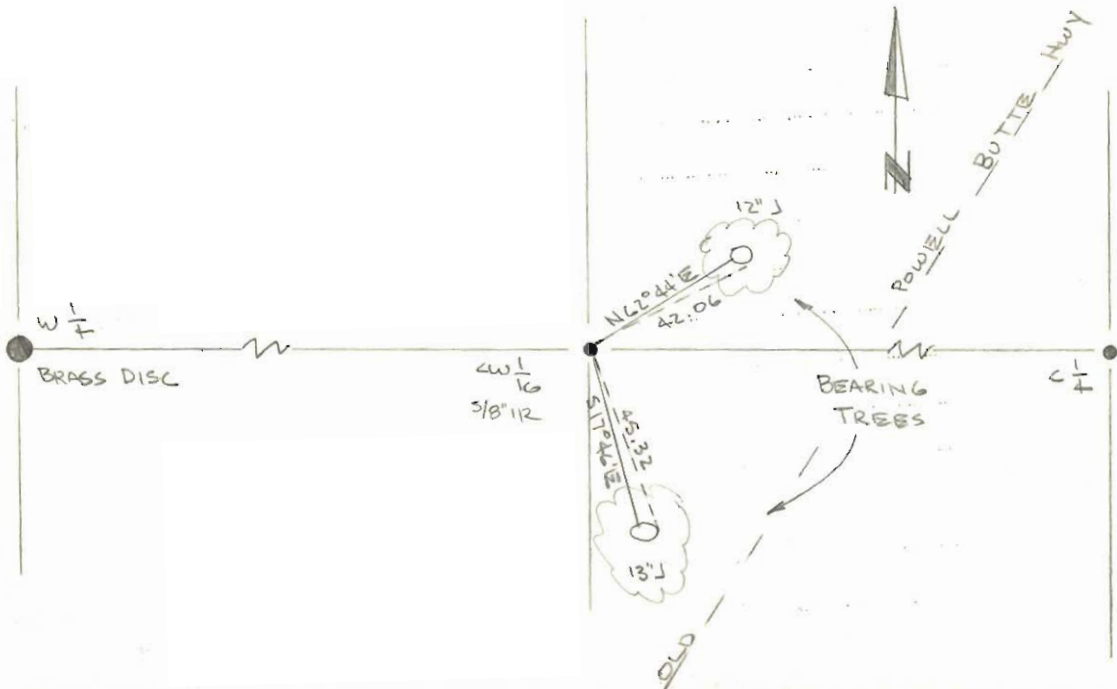


CW 1/16 SEC 17 - 5/8" IR
w/ PLASTIC CAP "RLS 681"
ABT 600' WEST OF
OLD POWELL BUTTE
HWY & ABT 1000' SOUTH
OF NEW POWELL BUTTE
HWY. BEARING TREE
FACES PAINTED BRIGHT
RED, TRAVERSE TO
NORTH & EAST FROM
CORNER.

W. O. Ref.

AIRPORT

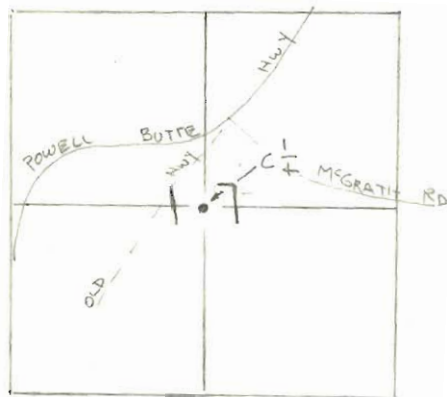
Card of



Section or Subdivision

Corner No. 361

Twp. 17S, Range 13 E. W. M.

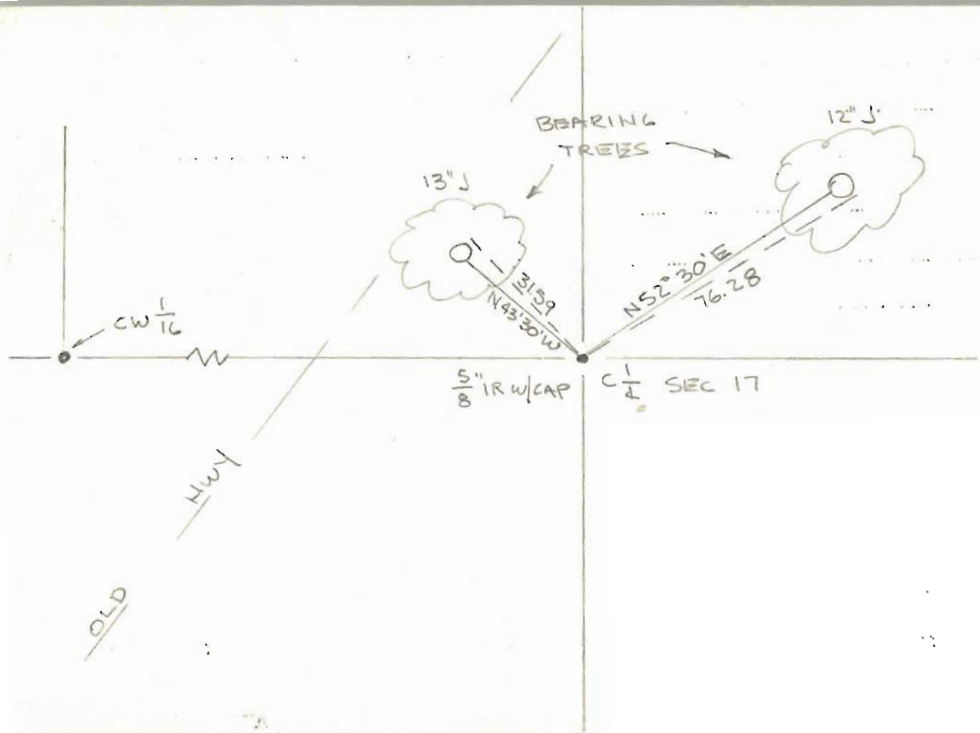


W. O. Ref.

AIRPORT

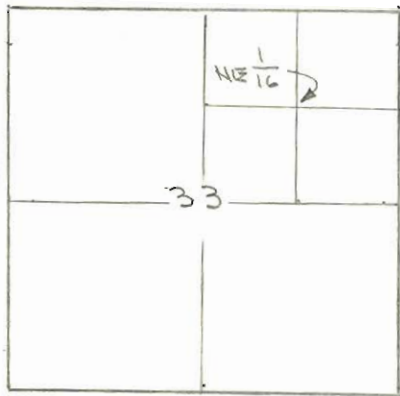
Corner Description
C 1/4 SEC 17 SET 5/8" IR
w/ PLASTIC CAP "RLS 681"
ABT 600' EAST OF OLD
POWELL BUTTE HWY &
ABT 600' SOUTHWEST
OF MCGRATH RD. BEAR-
ING TREES PAINTED
BRIGHT RED. TRAVERSE
LINES TO WEST AND
SOUTH FROM CORNER

Card of



Section or Subdivision ¹⁹⁸⁷ S 33

Twp. 17S, Range 12 E. W. M.



W. O. Ref.

Corner No. 362

Corner Description

NE 1/16 COR SEC 33
T17S R12E WM
MONUMENT UNKNOWN
NOT FOUND THIS
DATE

SEE JOHN EATON
SURVEY IN MISC.
ACREAGE

Card of

1987

Section or Subdivision S 33

Twp. 17S, Range 12E, E. W. M.

Corner No. 363

Corner Description

$\frac{1}{16}$ BTH SEC 33-34

STEEL BAR

NOT FOUND THIS

DATE

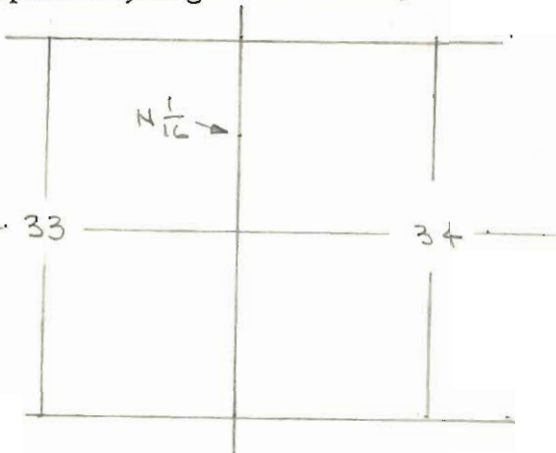
SEE JOHN EATON

SURVEY IN MISC.

SURVEYS

W. O. Ref.

Card of



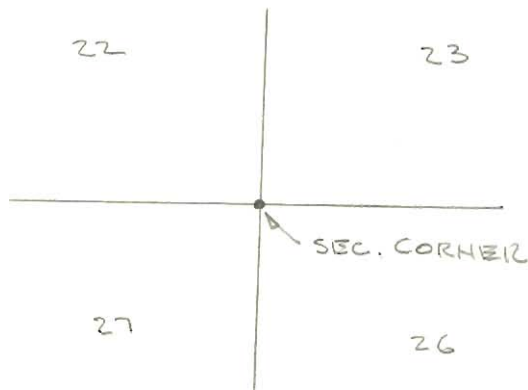
Section or Subdivision

1981

Corner No. 364

Twp. 17S, Range 12E. W. M.

Corner Description



SET PK IN NEW
PAVING ON DENSER
RD. (NOW 27th ST)

W. O. Ref.

SEE FB # 117

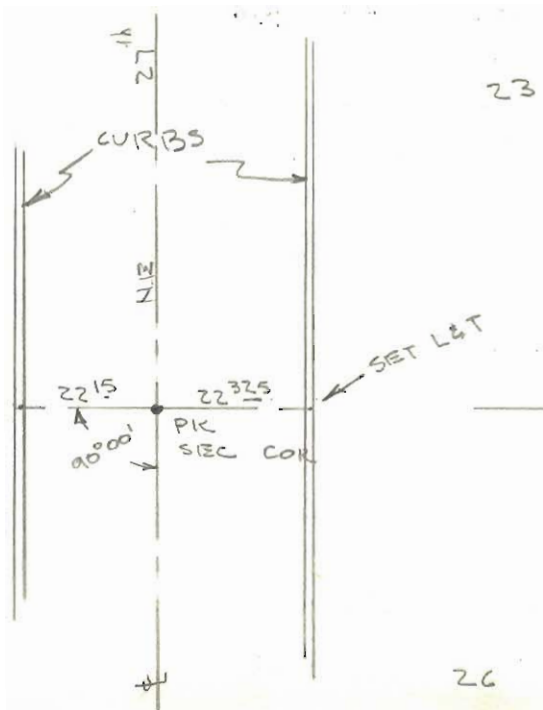
Card of



22

SET L&T

27



Section or Subdivision

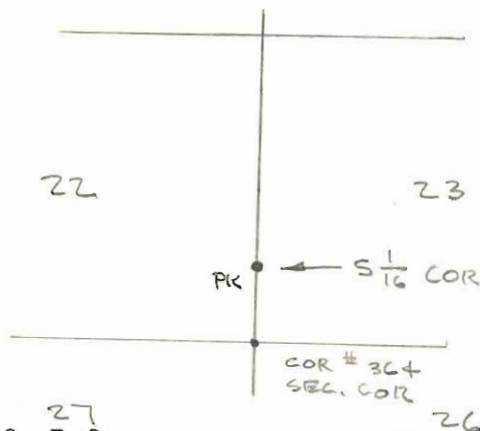
1981

Twp. 17S, Range 12 E. W. M.

Corner No. 365

Corner Description

S 1/16 CORNELL BTR
SECTIONS 22 & 23
SET PK IN SPRING
1981 w/ R.P.'s
CORNELL IN PAVE-
MENT ON NE 27th



W. O. Ref. 27

SEE FB # 117

JCB & GCK

Card of

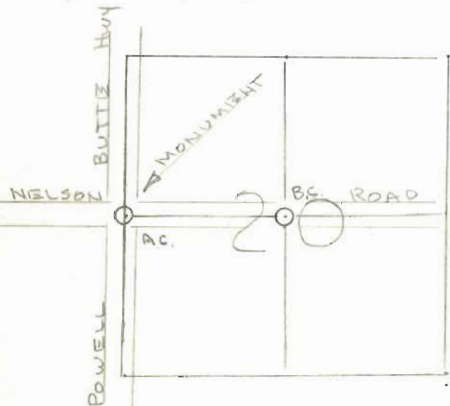


Section or Subdivision SECTION 20

Corner No. 366

Twp. 17S, Range 13E. W. M.

Corner Description



WEST 1/4 COR. SEC. 20

TITS RIBE. FD ALUM

CAP IN & POWELL

BUTTE HWY & NELSON

RD. - "DESC. COUNTY

LS-2033"

W. O. Ref.

Card of

SEC 20
(17-13)



BUTTE HWY
POWELL

POWER
POLIZ



POWER
POLIZ



59.00
110

42.11

PK

50.47

NELSON ROAD

297.36

PK

1364.13

PK

C 1/2

W 1/4 COR
ALUM. CAP

SEE FB 143-72

THE THREE PK'S SET ON LINE
BTH THIS W 1/4 COR & C 1/4 COR.