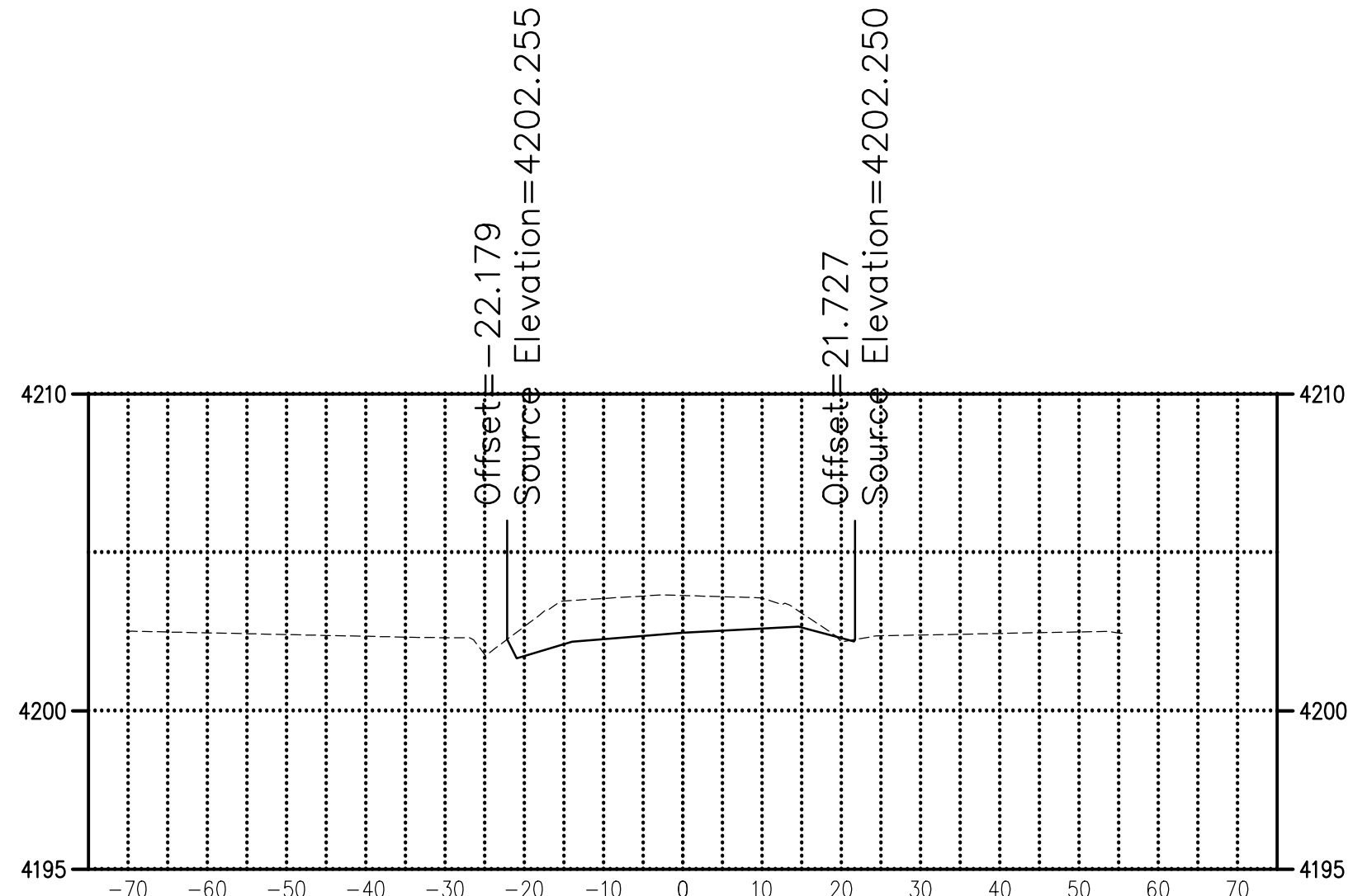
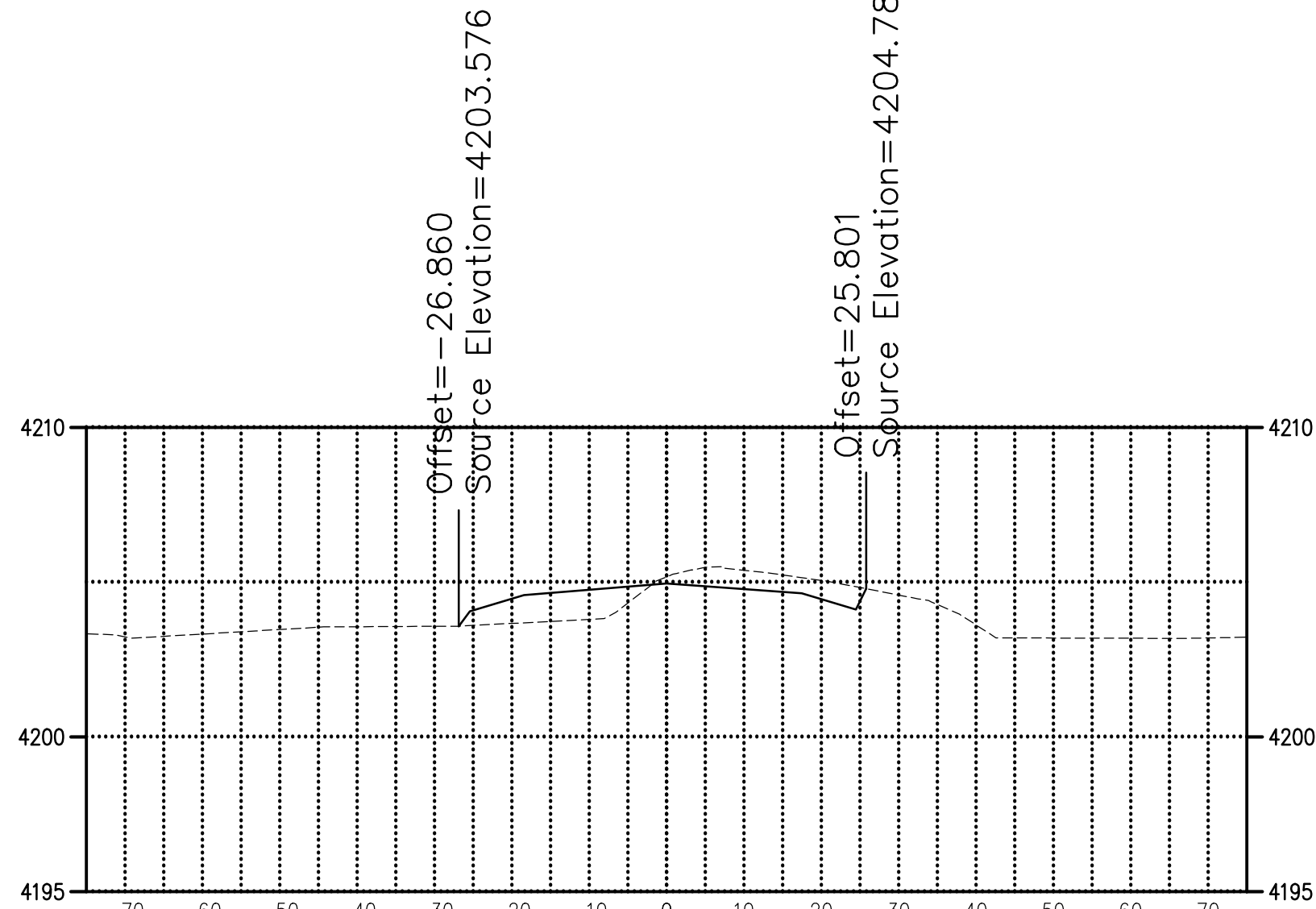


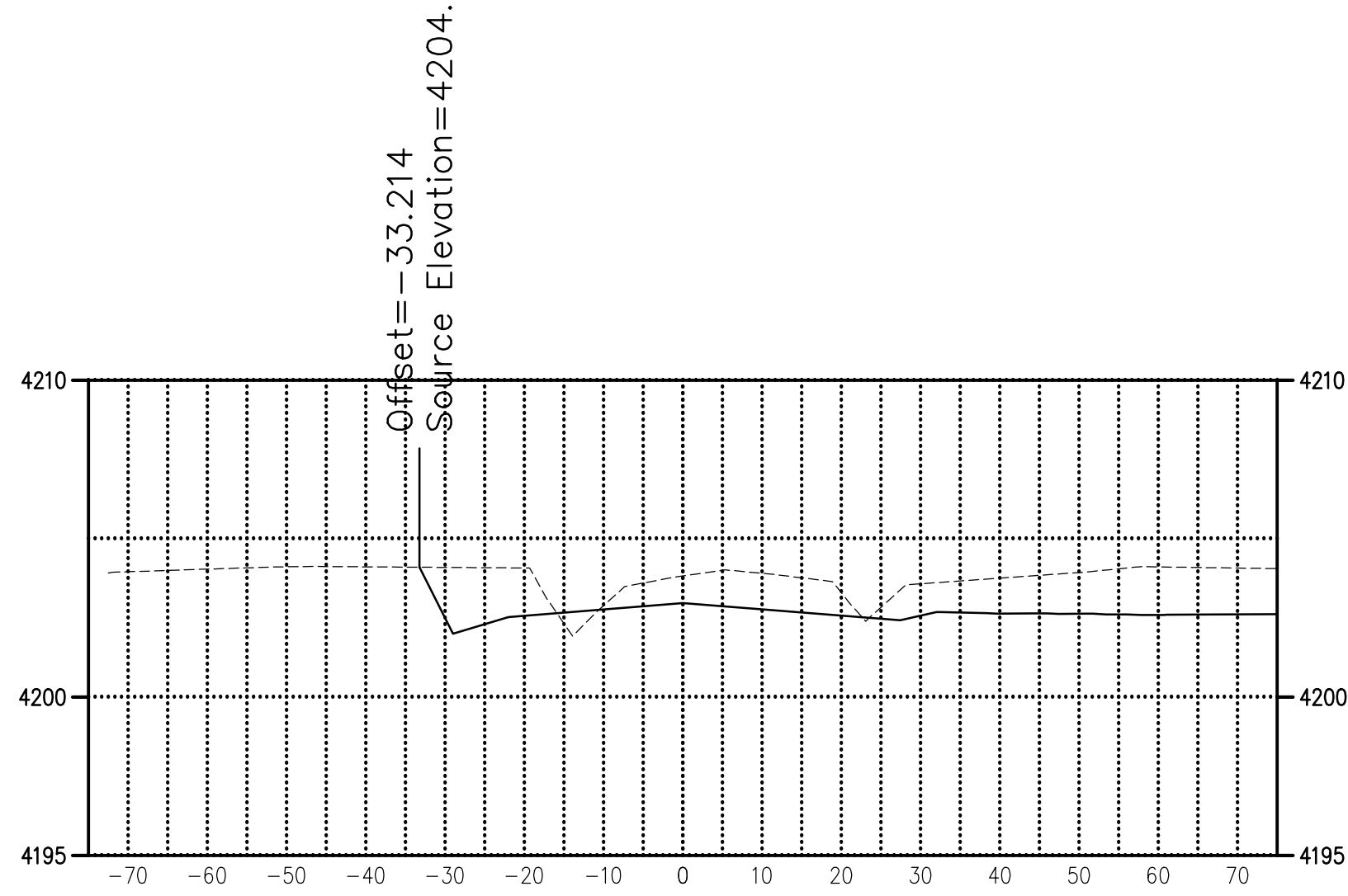
LAYOUT: STA 11+00 TO 19+00      PATH: U:\Bent\Projects\Clients\2509-Deschutes County\297-2509-002 Huntington Rd Improvmts\99Sves\CADD\DWG\Models      PLOTTED BY: lowredon      DATE: Monday, April 24, 2017 4:10:46 PM



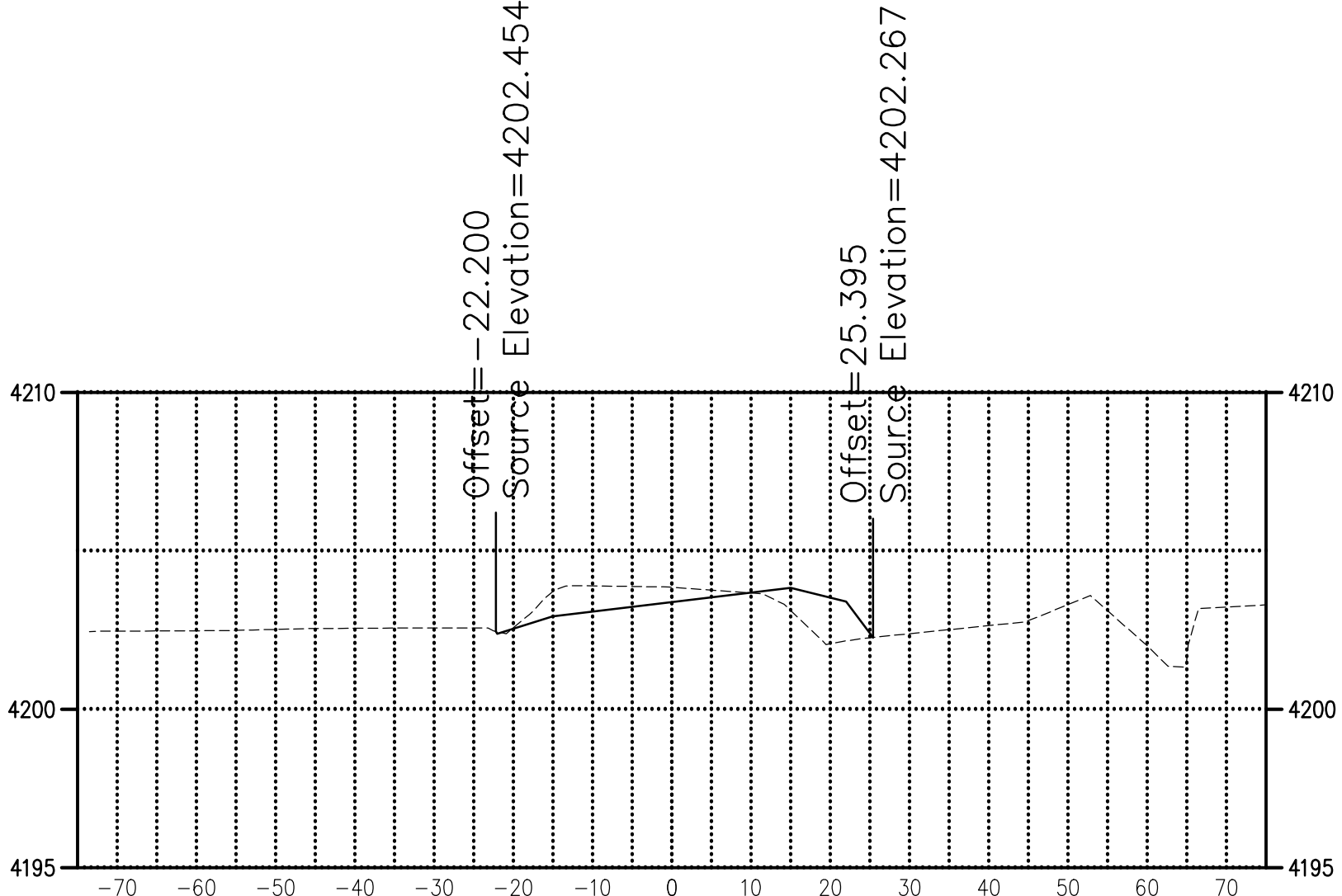
STA 11+00



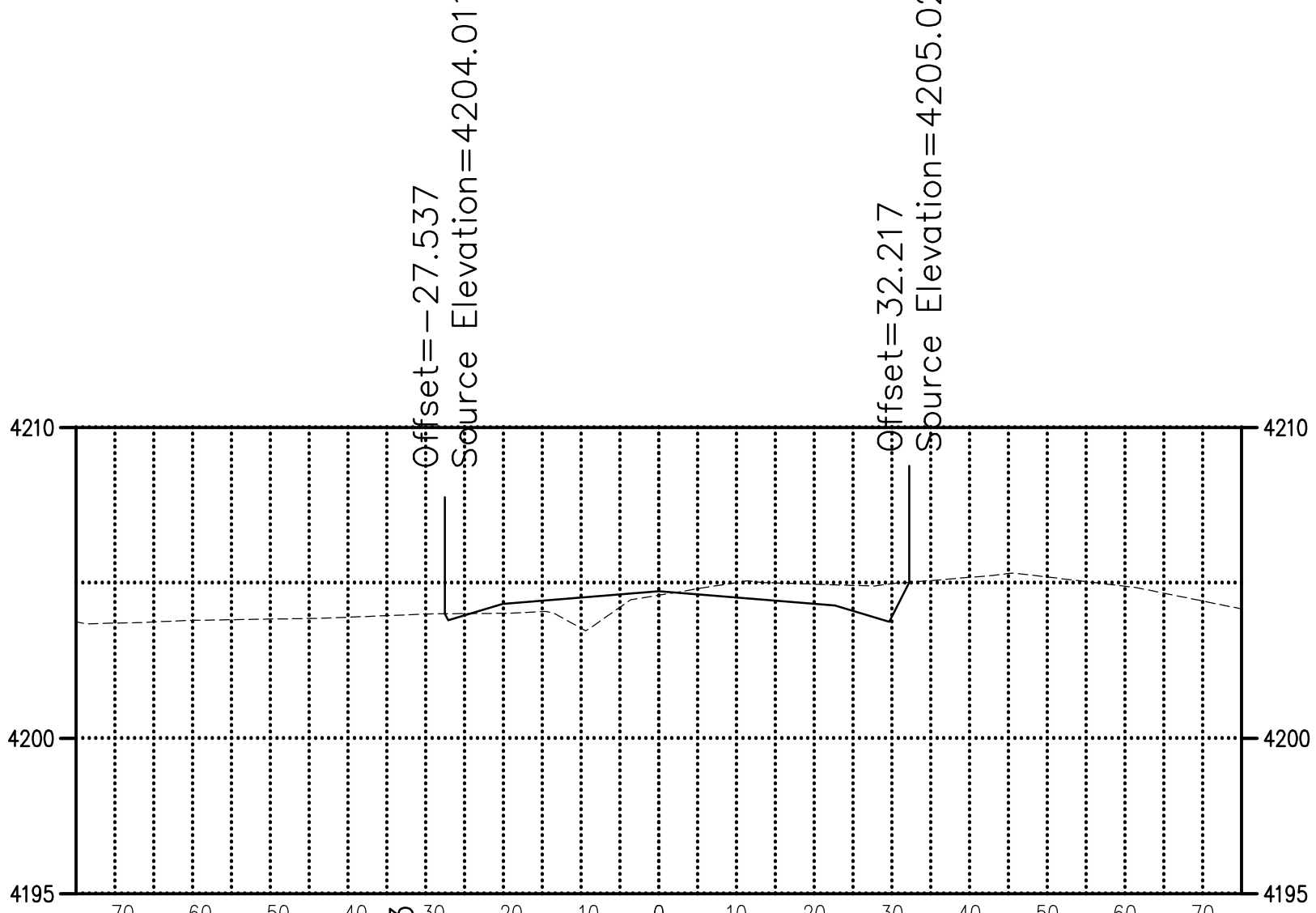
STA 14+00



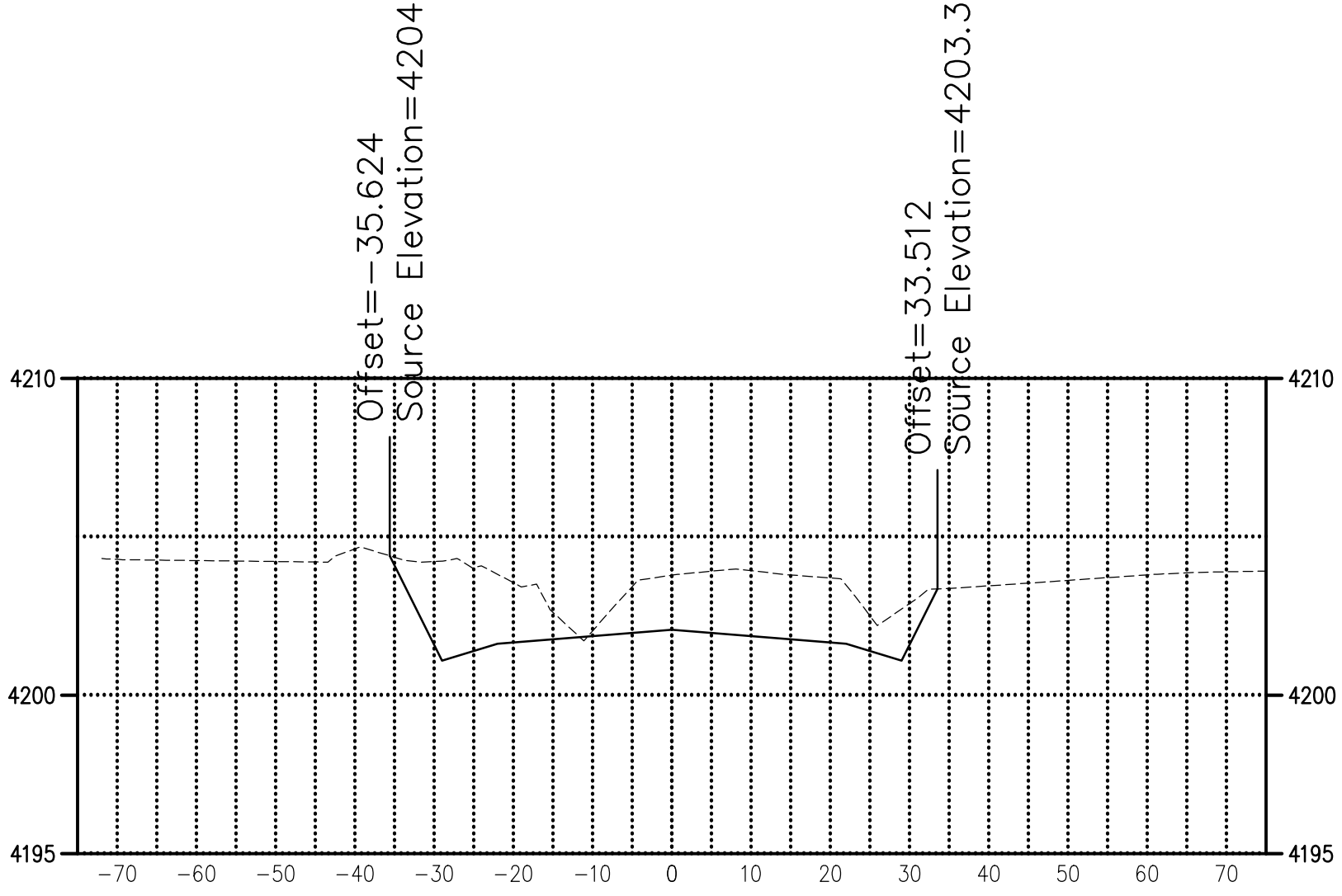
STA 17+00



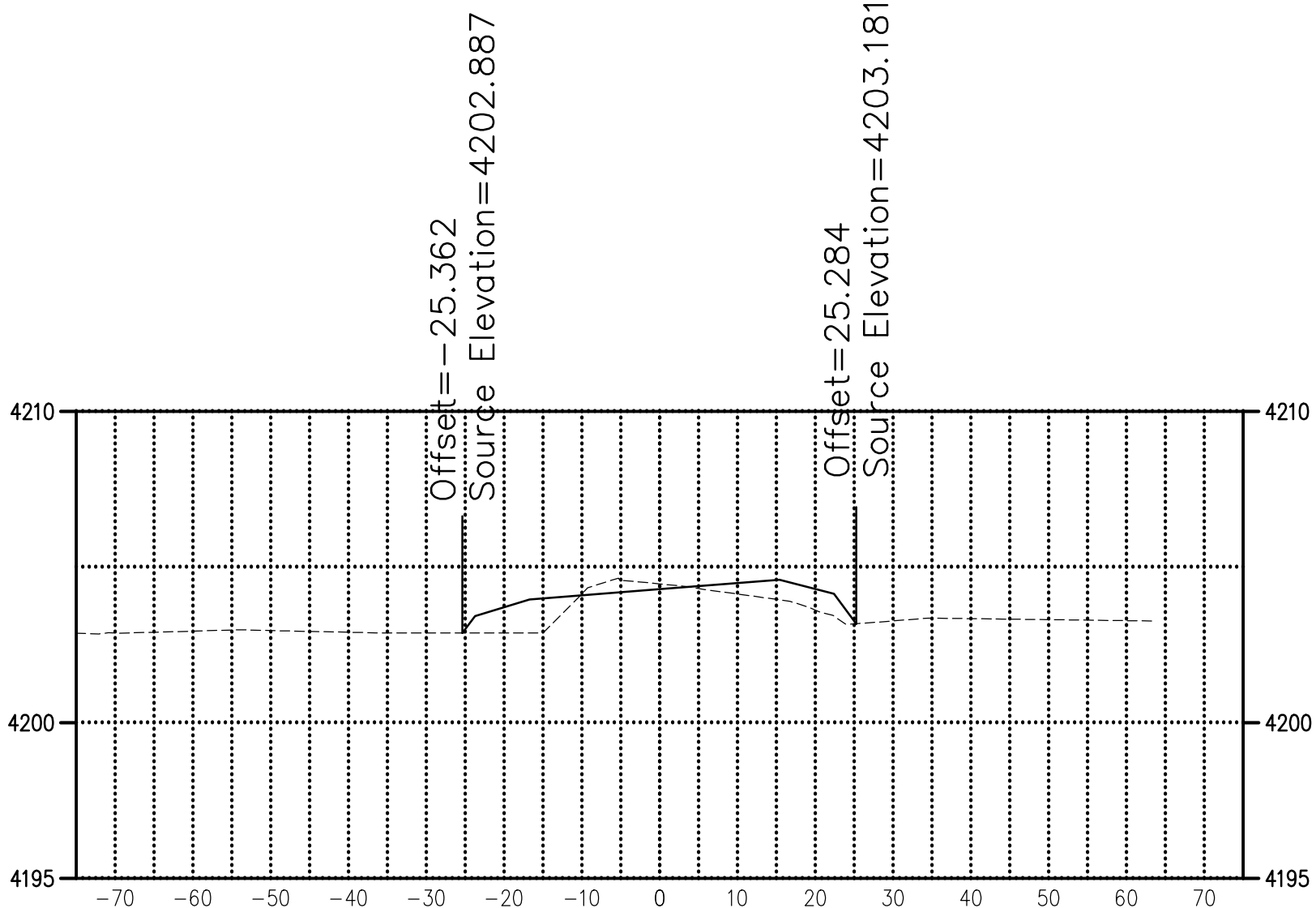
STA 12+00



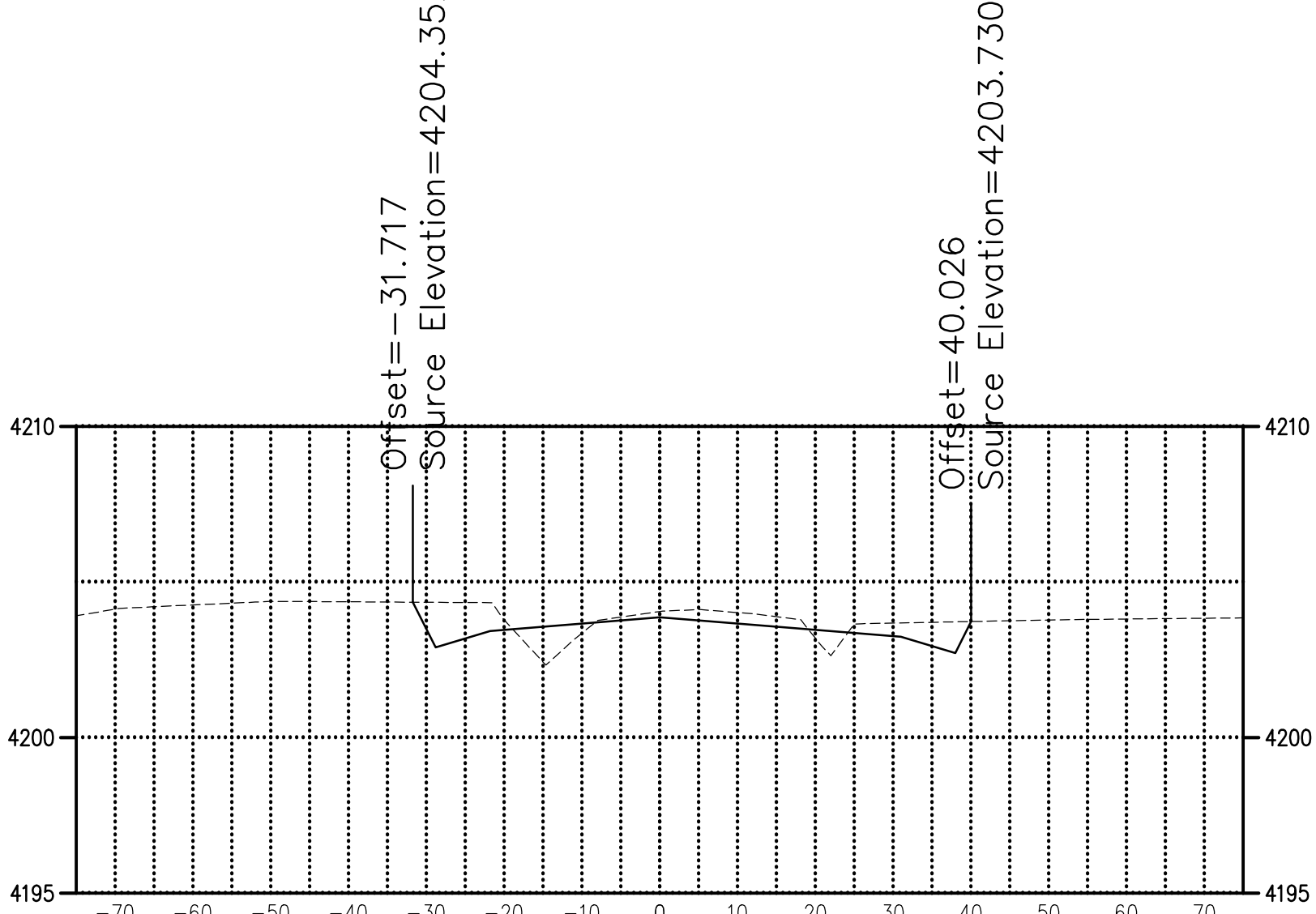
STA 15+00



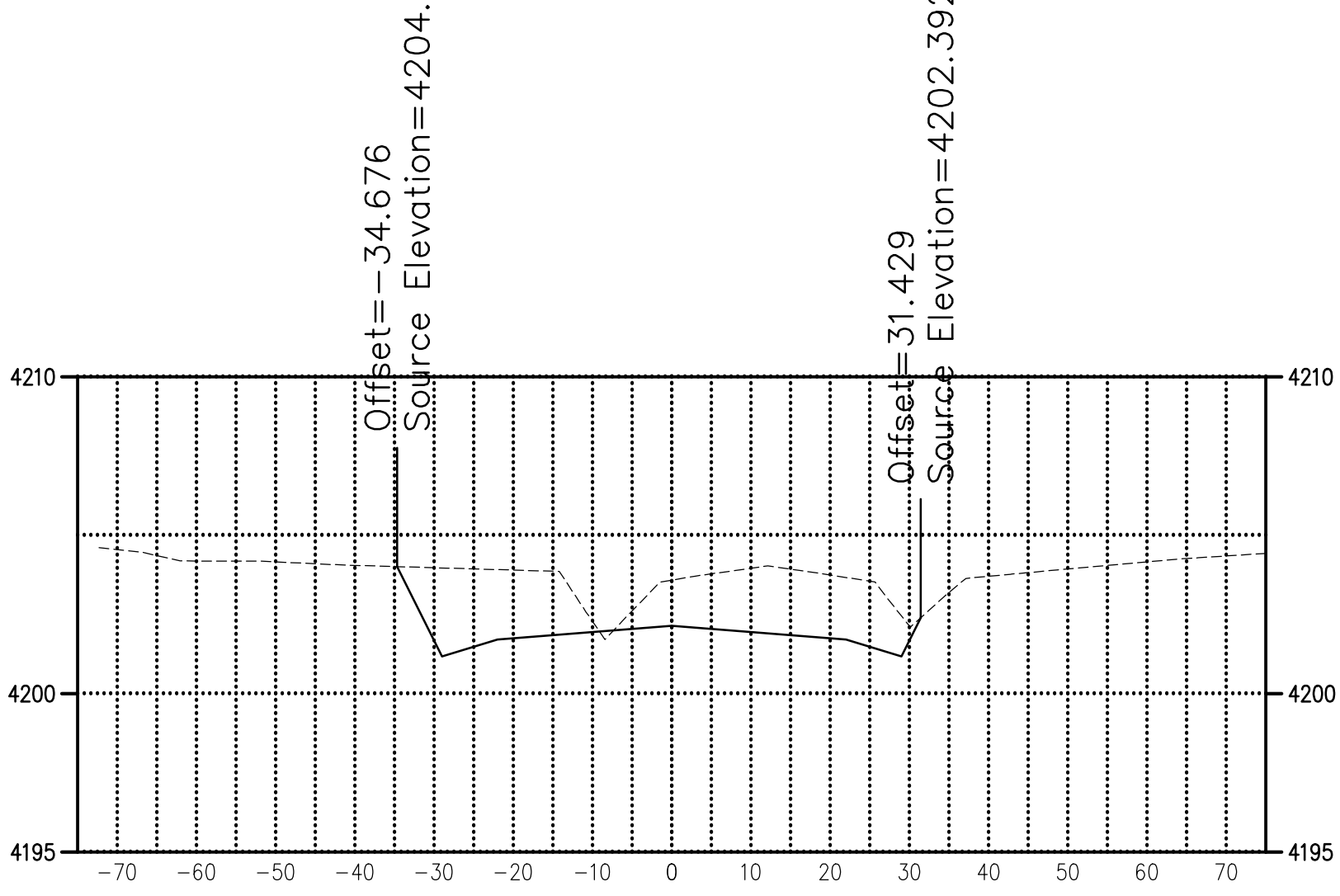
STA 18+00



STA 13+00



STA 16+00



STA 19+00

REVISIONS	DATE	BY	DESIGNED
			DWL
			DWL
			CHECKED
			BCJ
			APPROVED
			BCJ

ONE INCH AT FULL SCALE. IF NOT, SCALE ACCORDINGLY	
FILE NAME	Huntington Rd Sections
JOB No.	297-2509-002
DATE	4/21/2017

ROAD SECTIONS

HORIZ: 1"=40'  
VERT: 1"=10'

Parametrix  
ENGINEERING · PLANNING · ENVIRONMENTAL SCIENCES

595 SW BLUFF DRIVE, SUITE B | BEND, OR 97702  
P 541.508.7710  
WWW.PARAMETRIX.COM

PROJECT NAME

HUNTINGTON ROAD IMPROVEMENTS

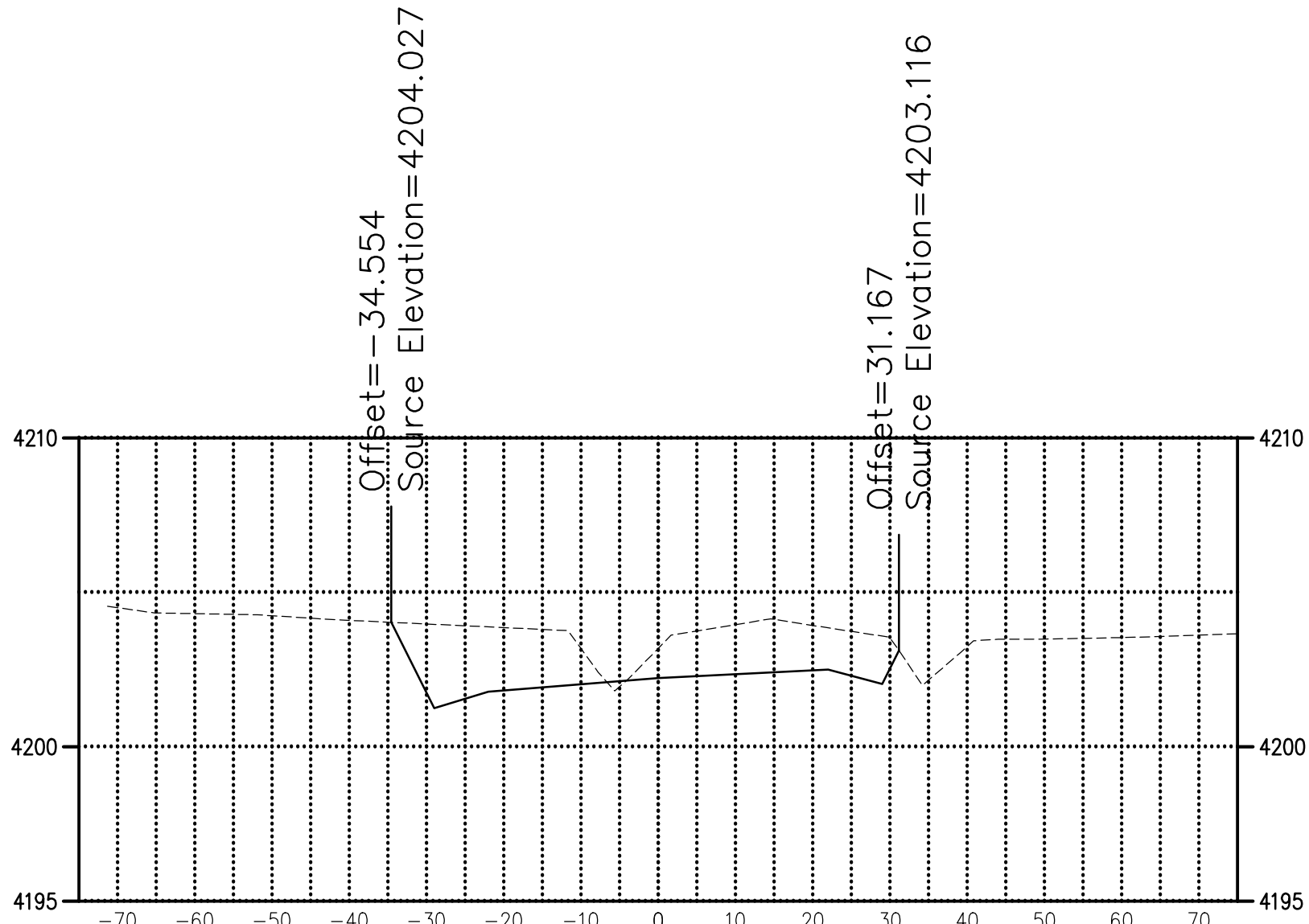
DESCHUTES COUNTY

HUNTINGTON ROAD  
STA 11+00 TO 19+00

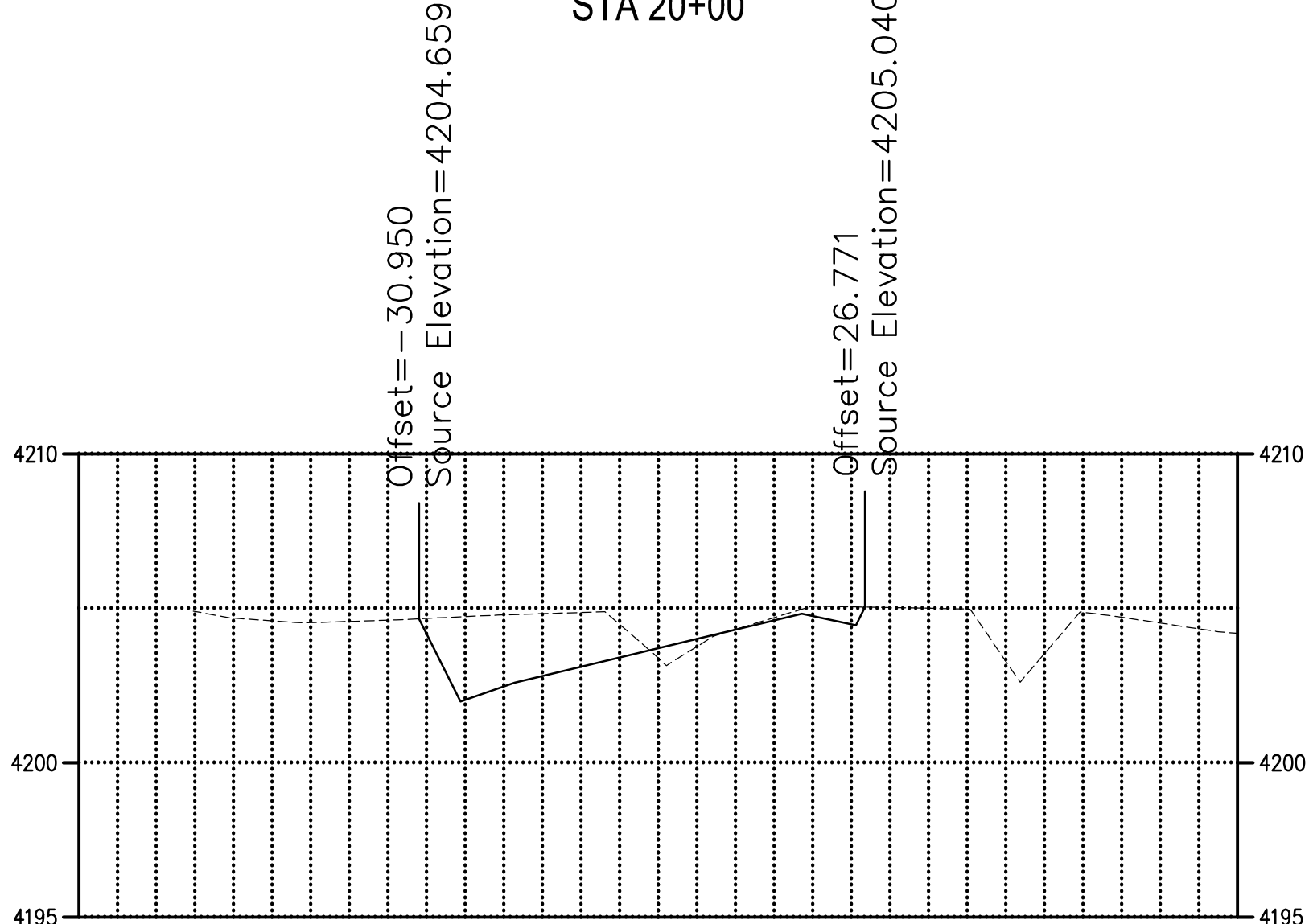
DRAWING NO.  
1 OF 15

1

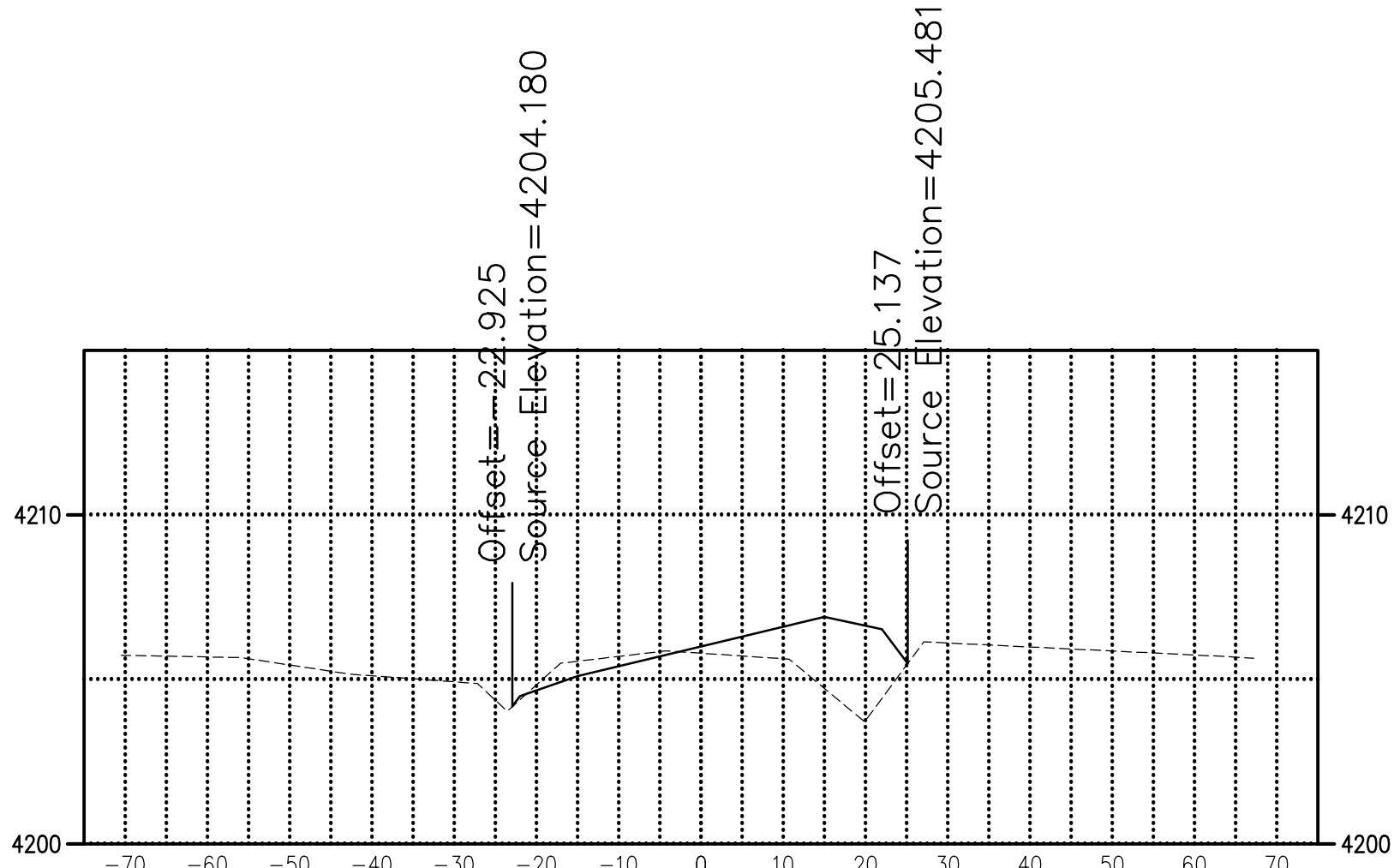
LAYOUT: STA 20+00 TO 28+00      PATH: U:\Bend\Projects\Clients\Deschutes County\297-2509-002 Huntington Rd Improvmts\99Sves\CADD\DWG\Models      PLOTTED BY: jarredm      DATE: Monday, April 24, 2017 4:11:00 PM



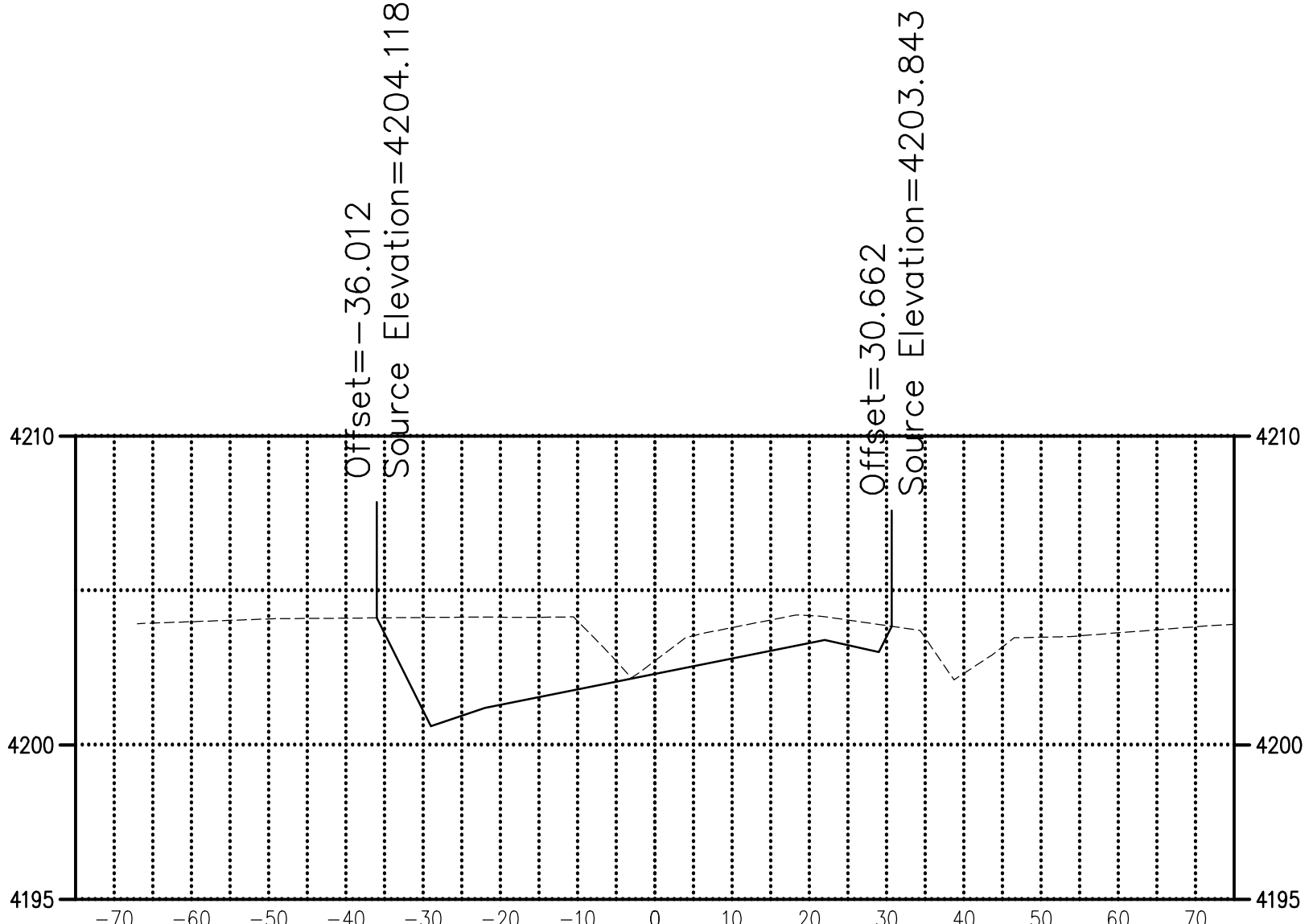
STA 20+00



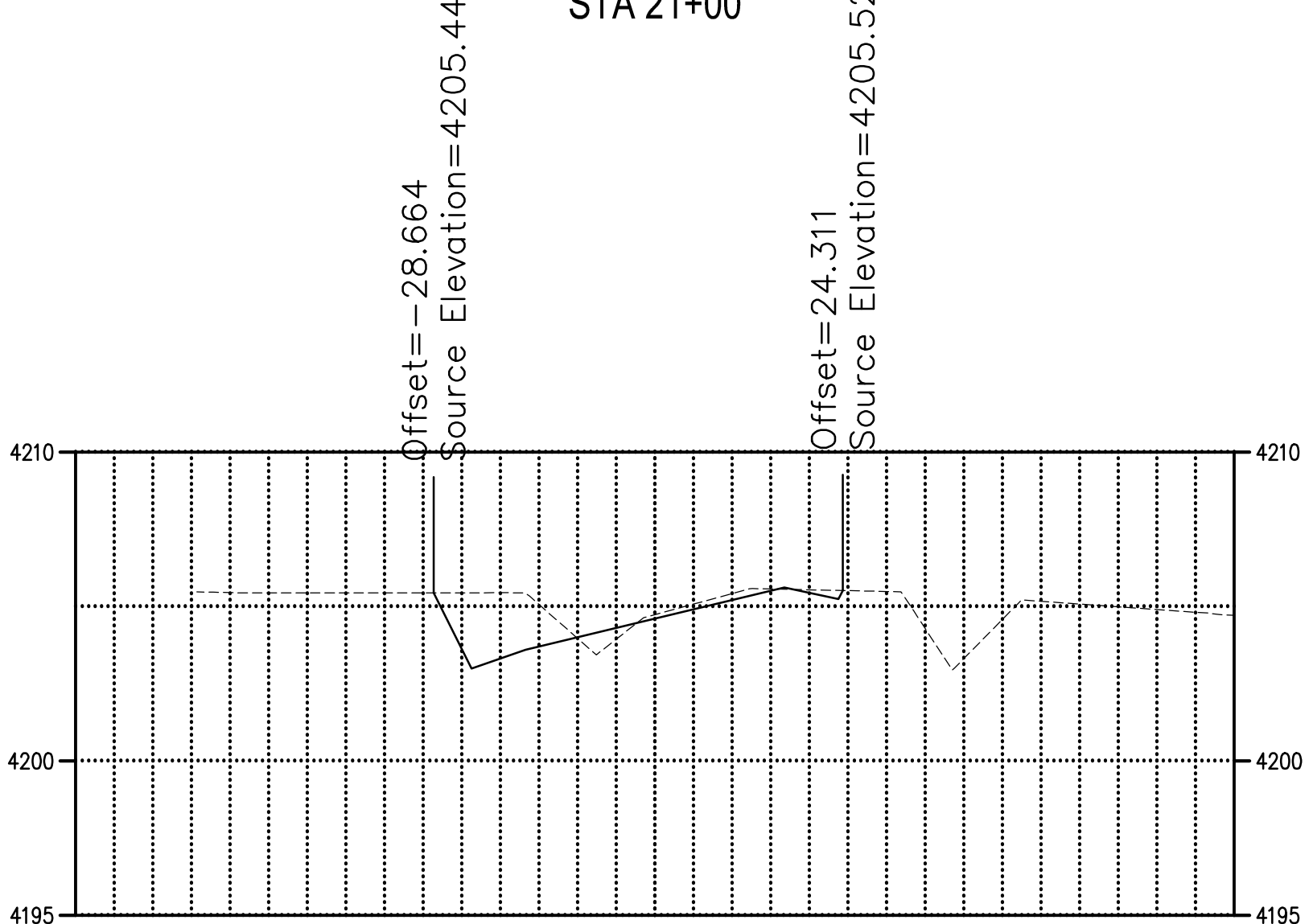
STA 23+00



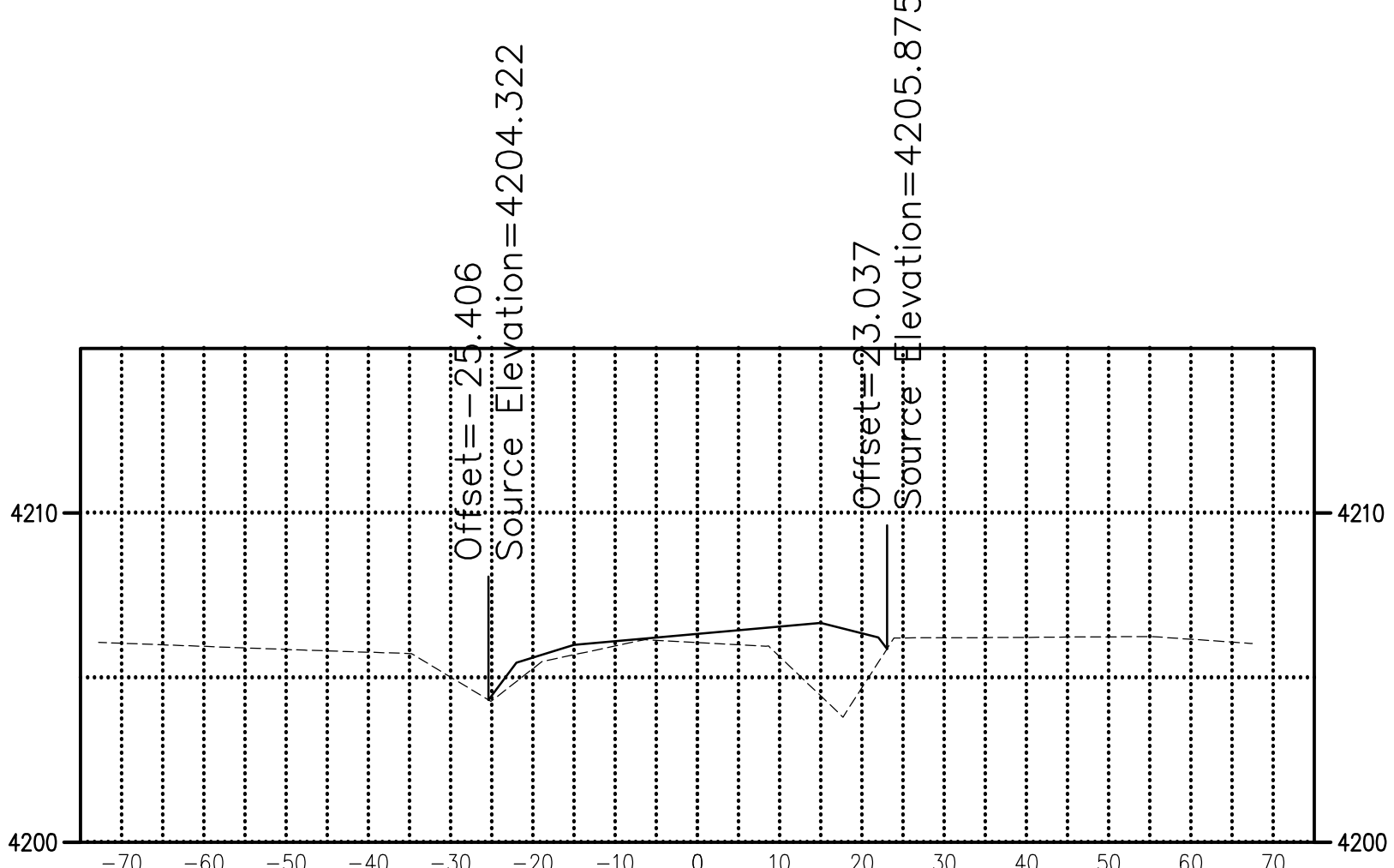
STA 26+00



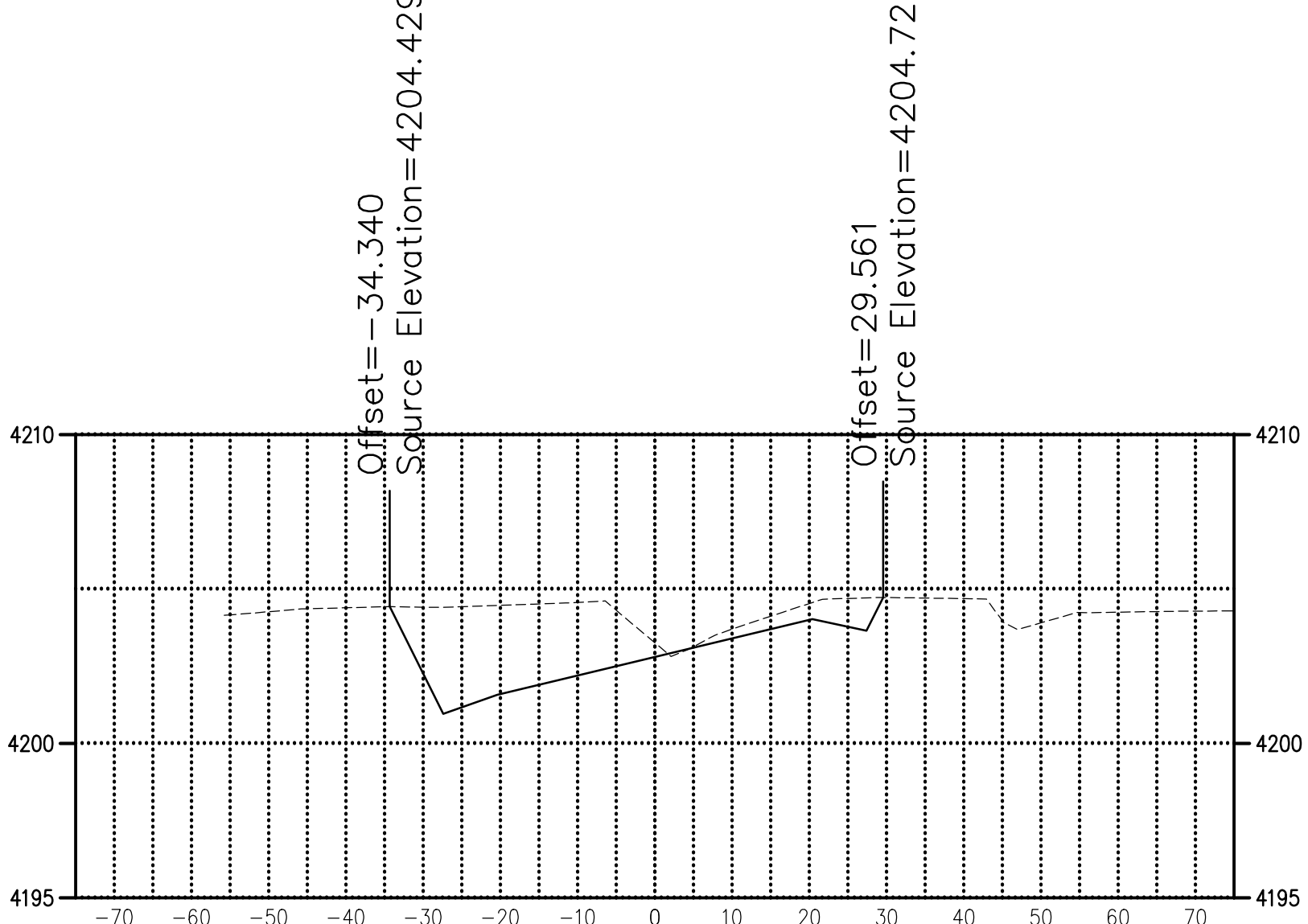
STA 21+00



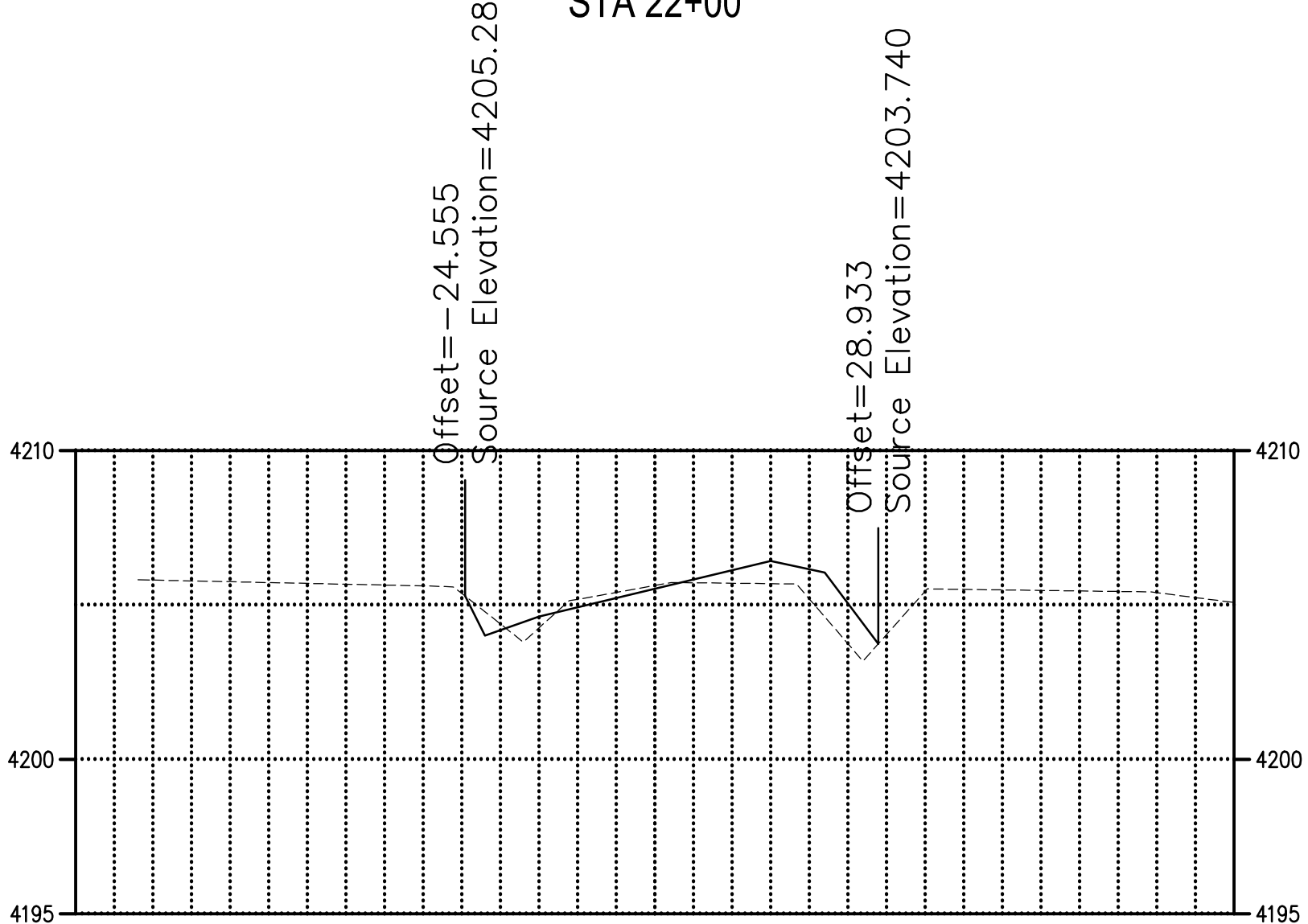
STA 24+00



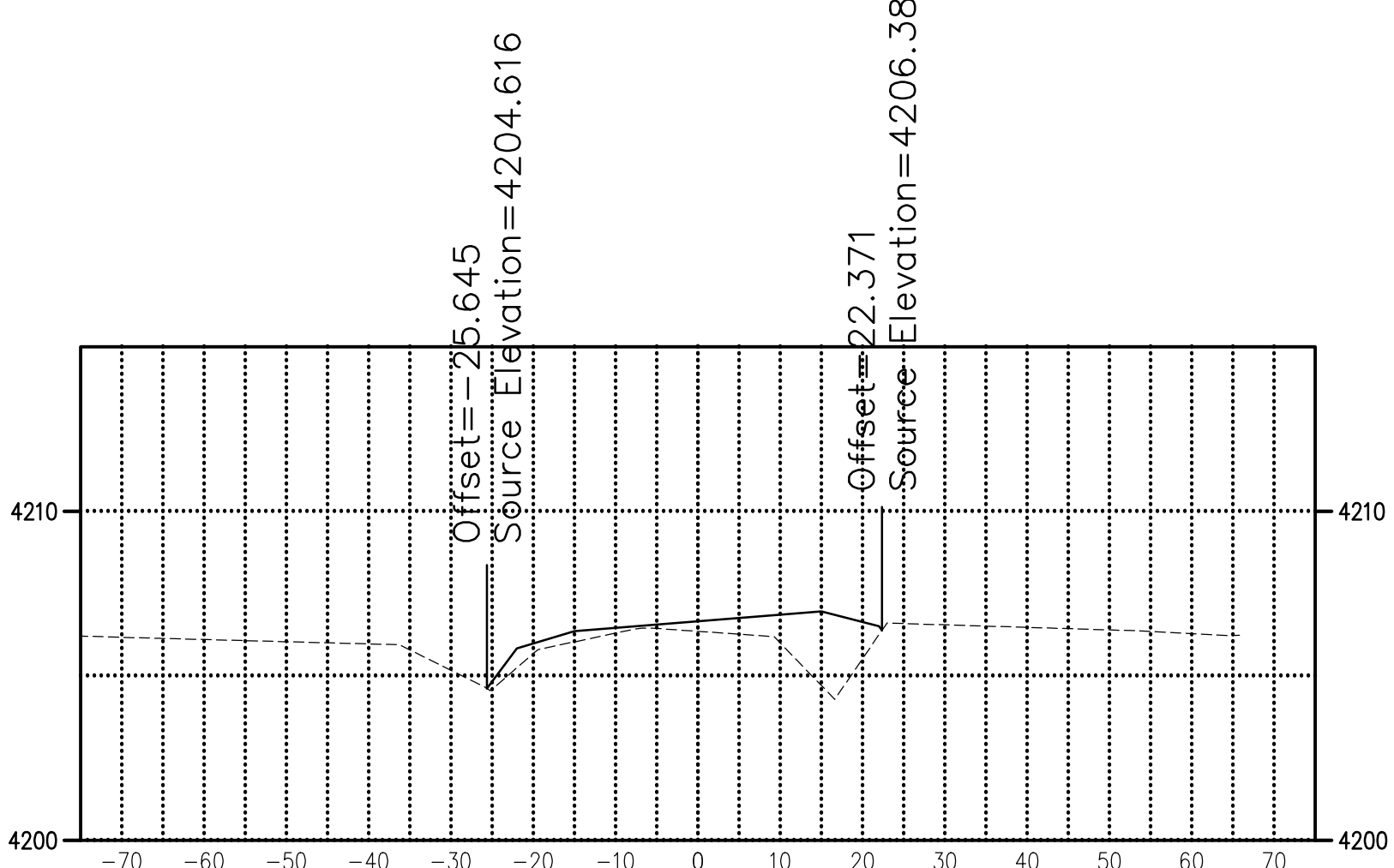
STA 27+00



STA 22+00



STA 25+00



STA 28+00

REVISIONS	DATE	BY	DESIGNED
			DWL
			DWL
			BCJ
			BCJ

ONE INCH AT FULL SCALE. IF NOT, SCALE ACCORDINGLY	
FILE NAME	Huntington Rd Sections
JOB No.	297-2509-002
DATE	4/21/2017

ROAD SECTIONS

HORIZ: 1"=40'  
VERT: 1"=10'

Parametrix

ENGINEERING · PLANNING · ENVIRONMENTAL SCIENCES

595 SW BLUFF DRIVE, SUITE B | BEND, OR 97702  
P 541.508.7710  
WWW.PARAMETRIX.COM

PROJECT NAME

HUNTINGTON ROAD IMPROVEMENTS

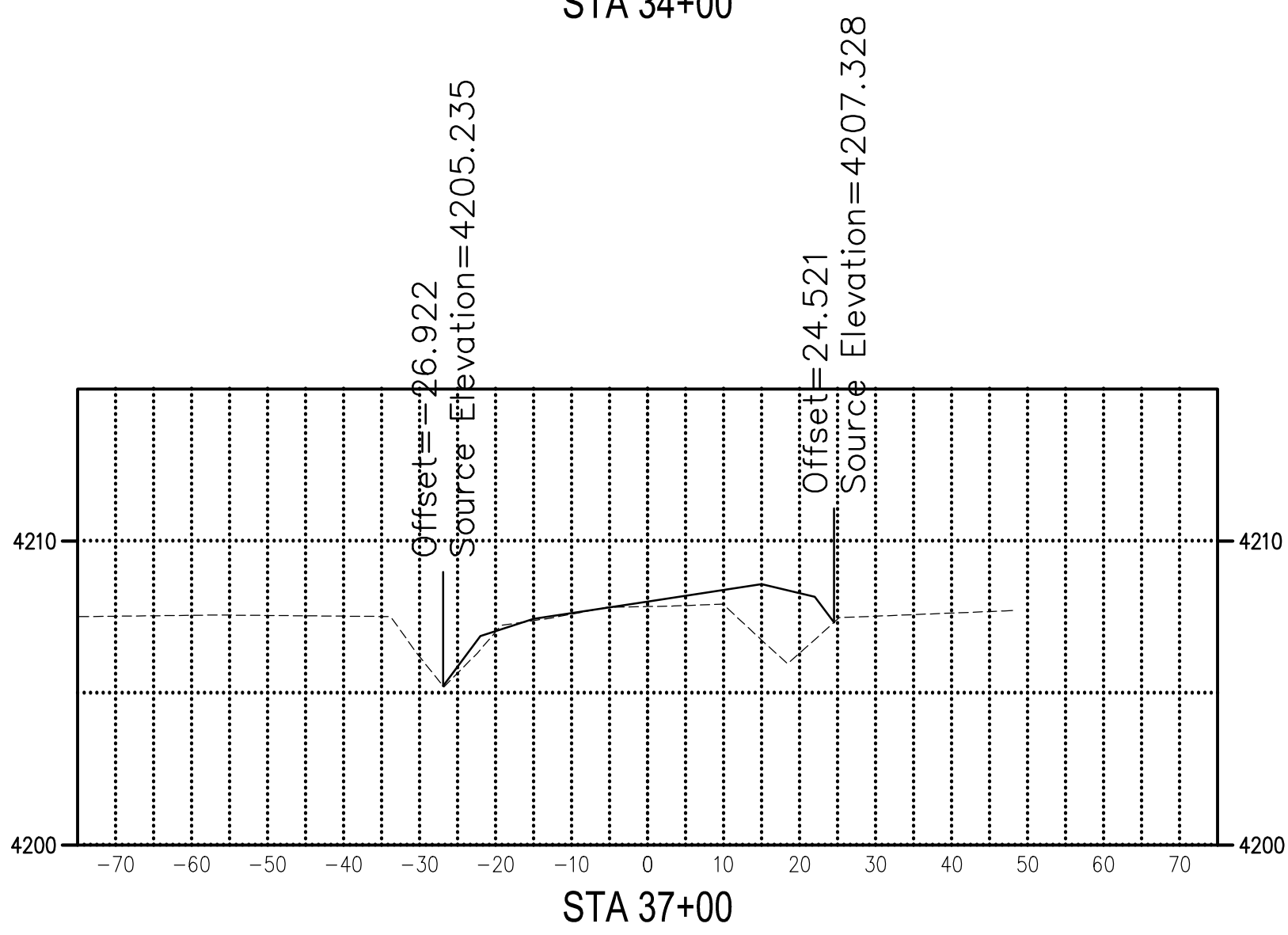
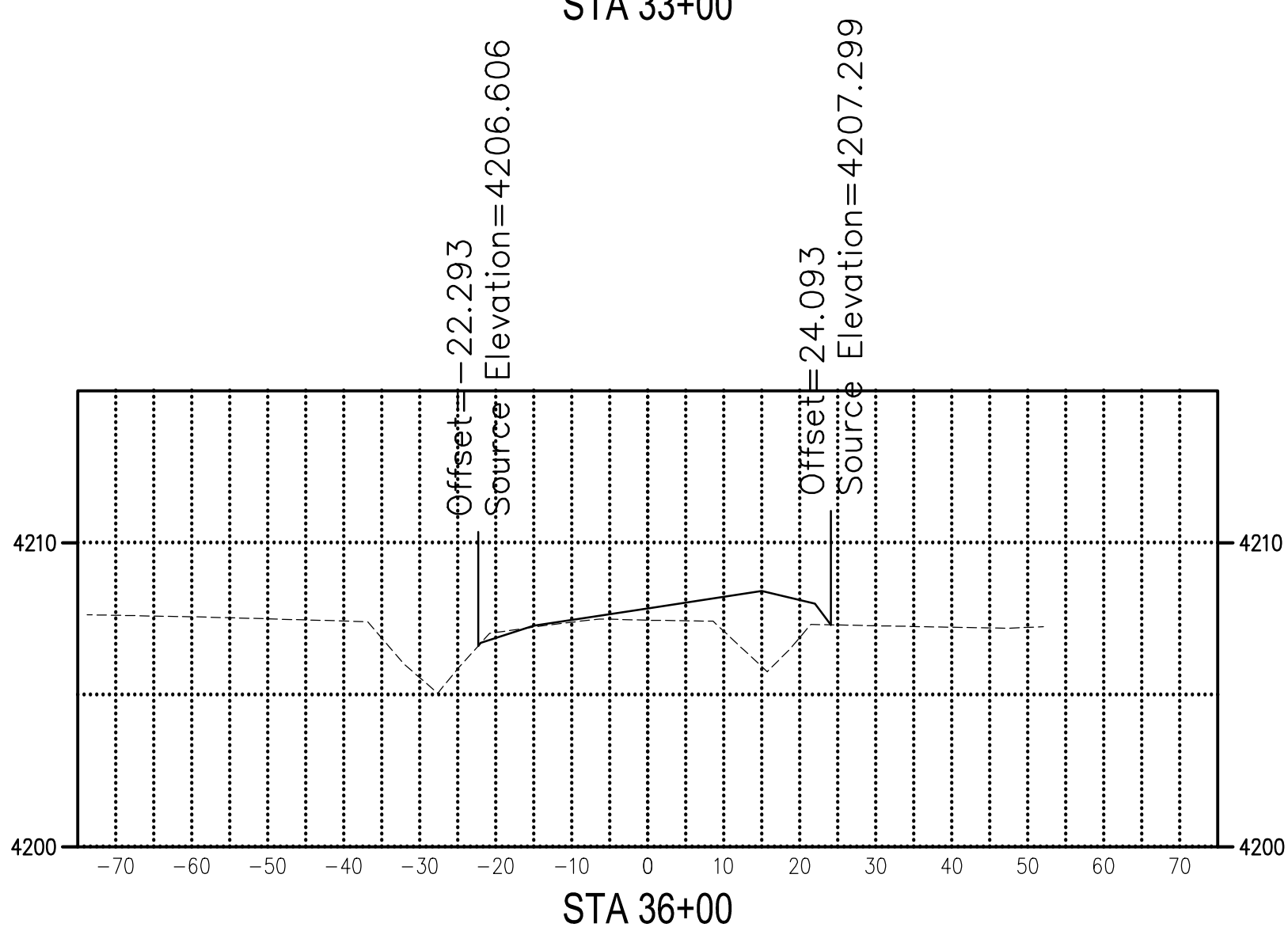
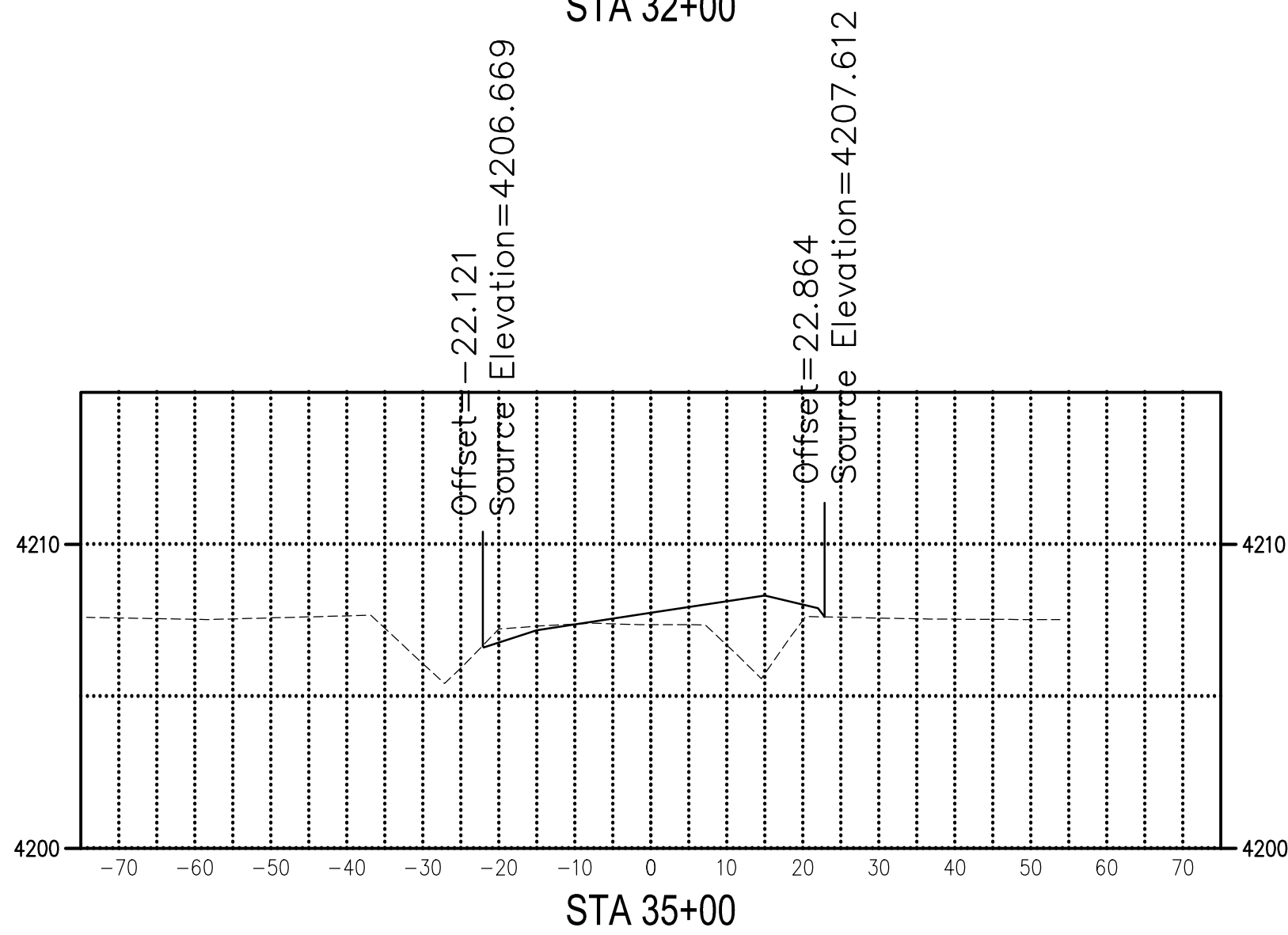
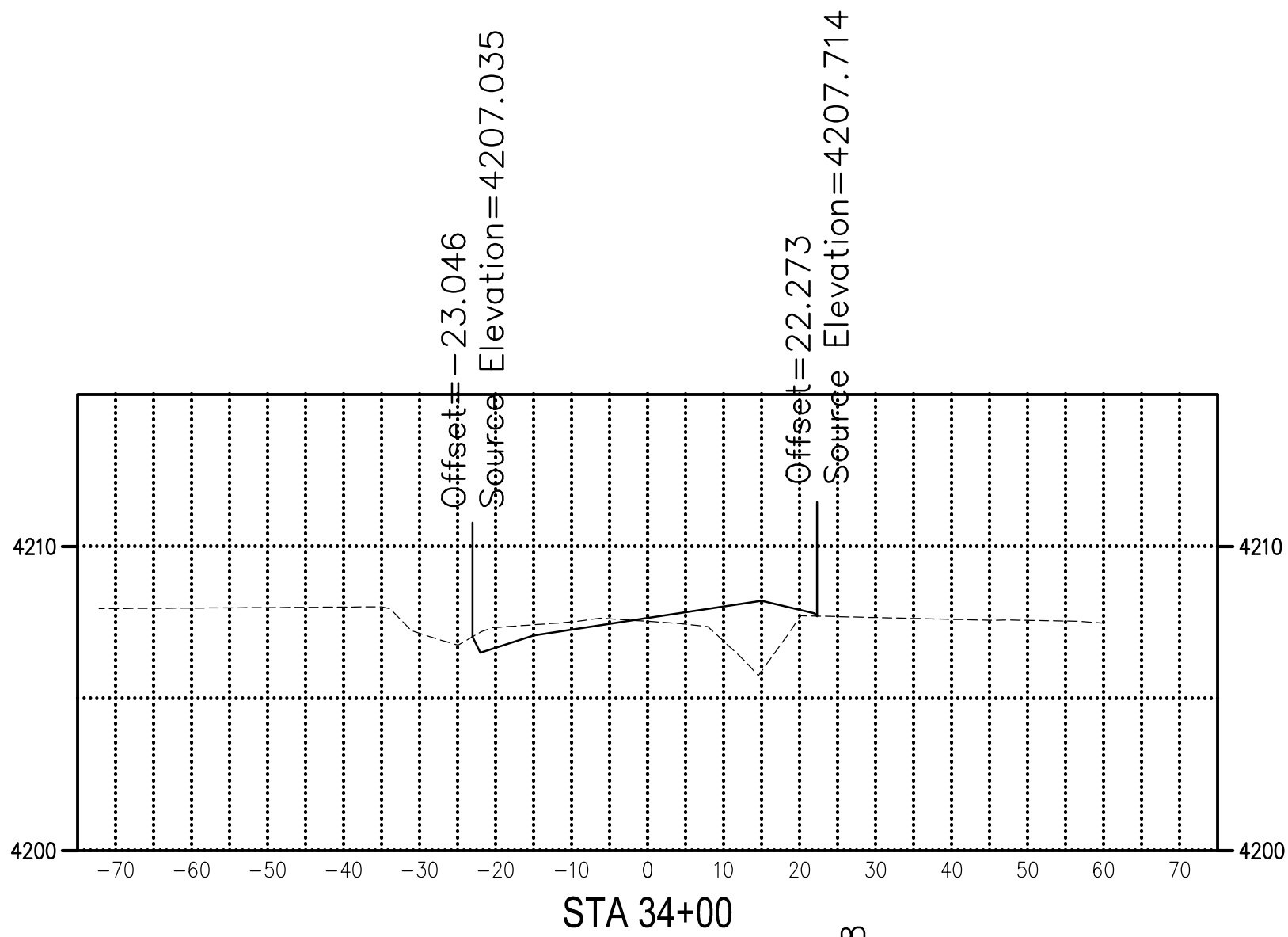
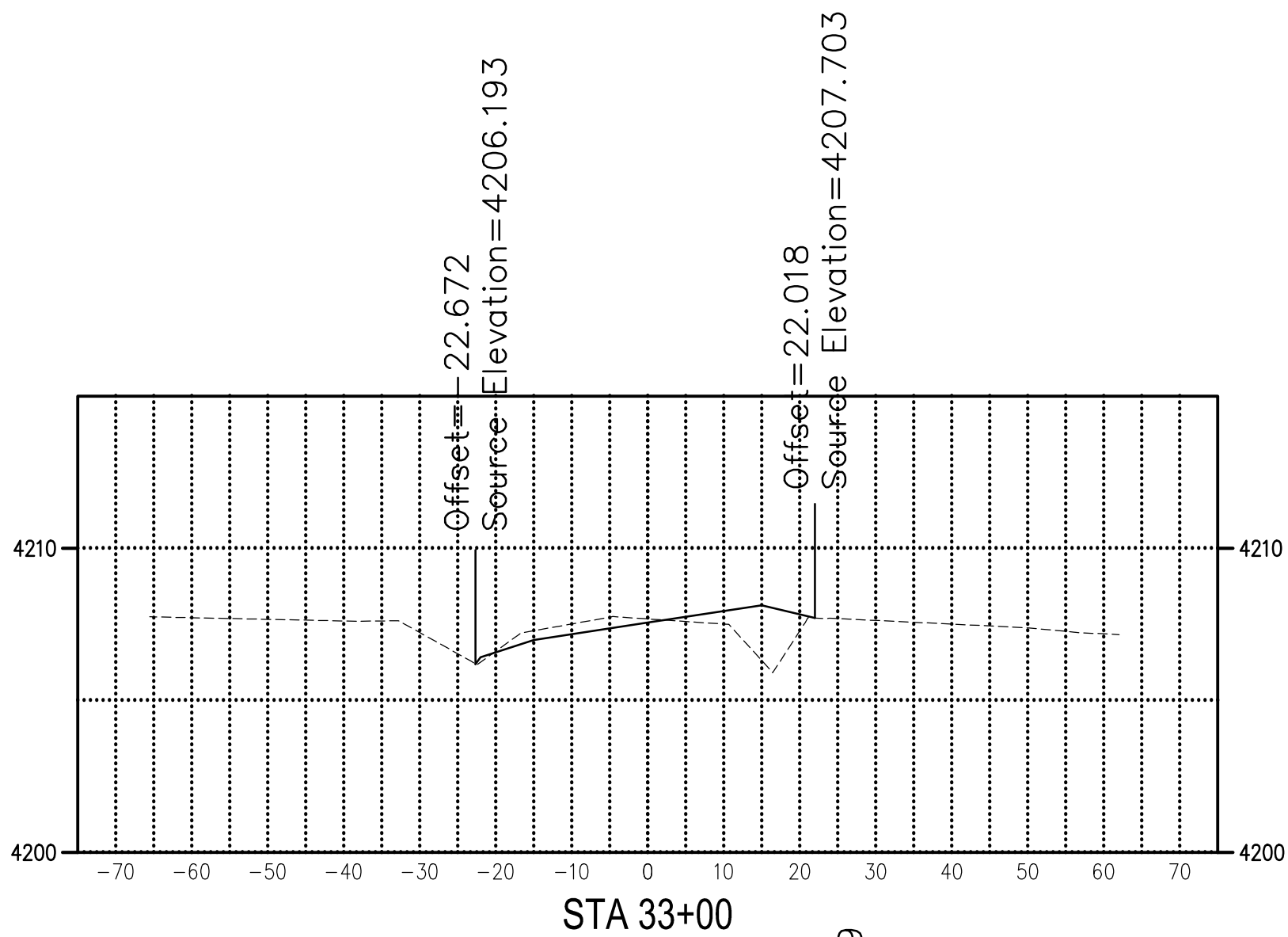
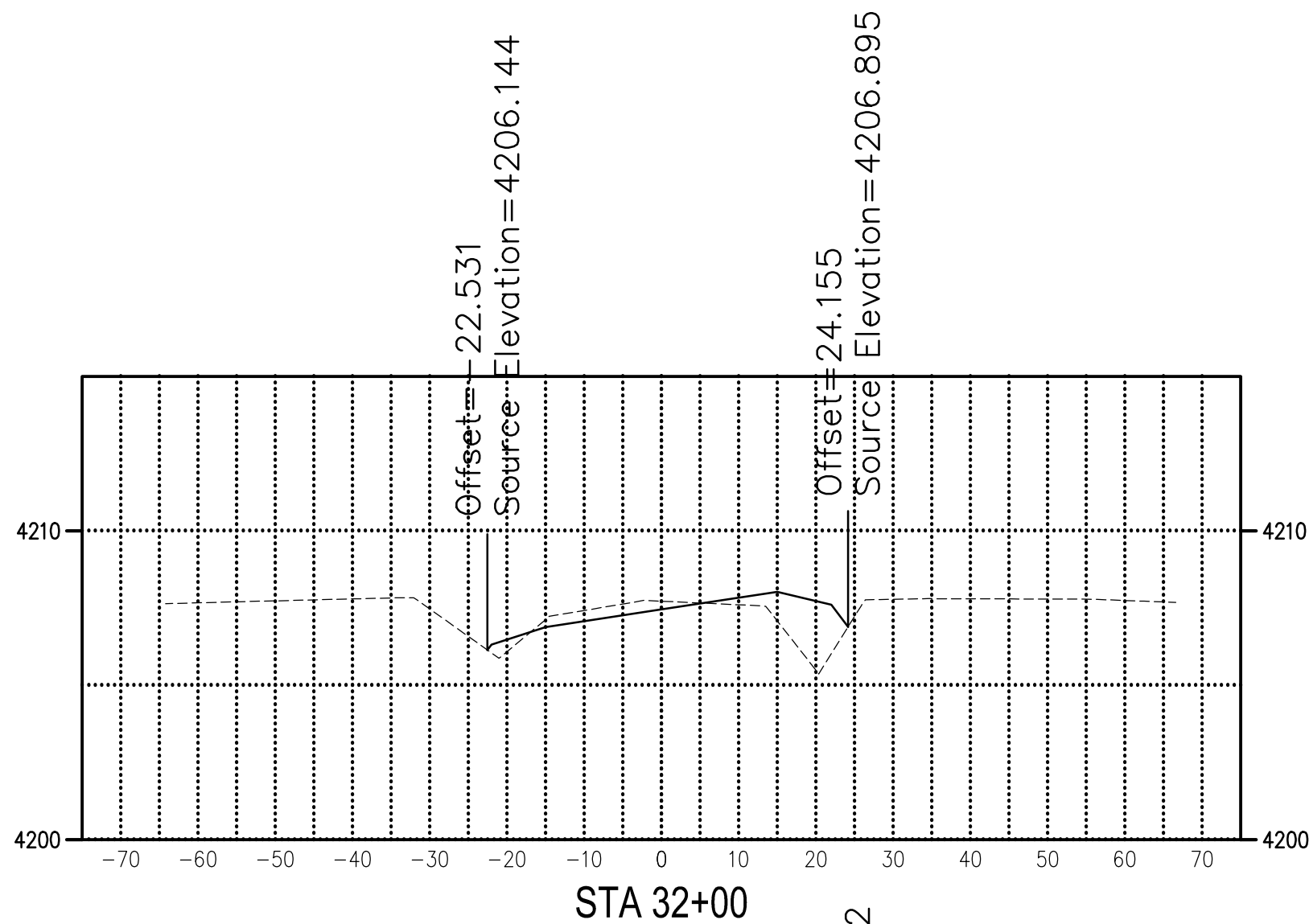
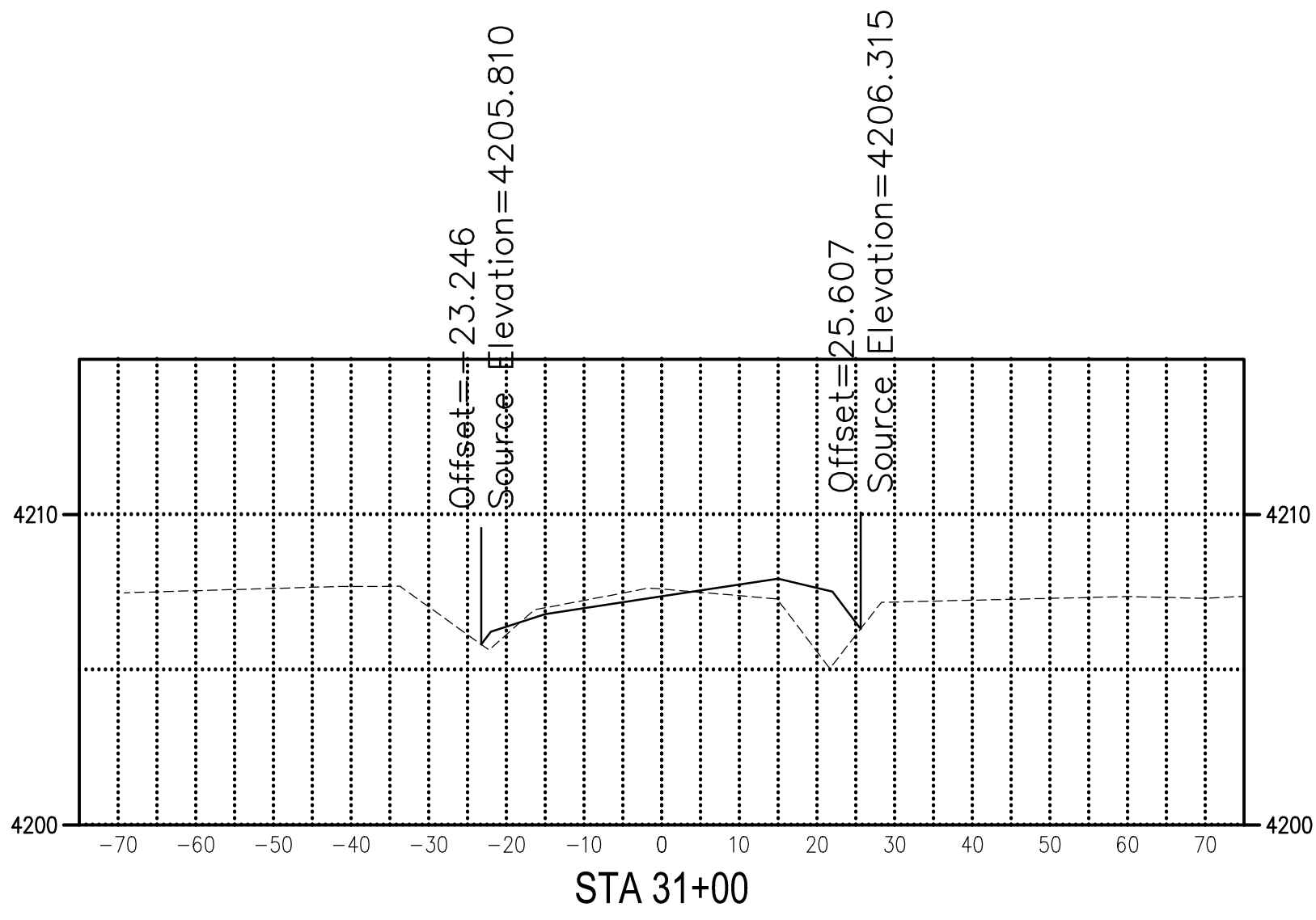
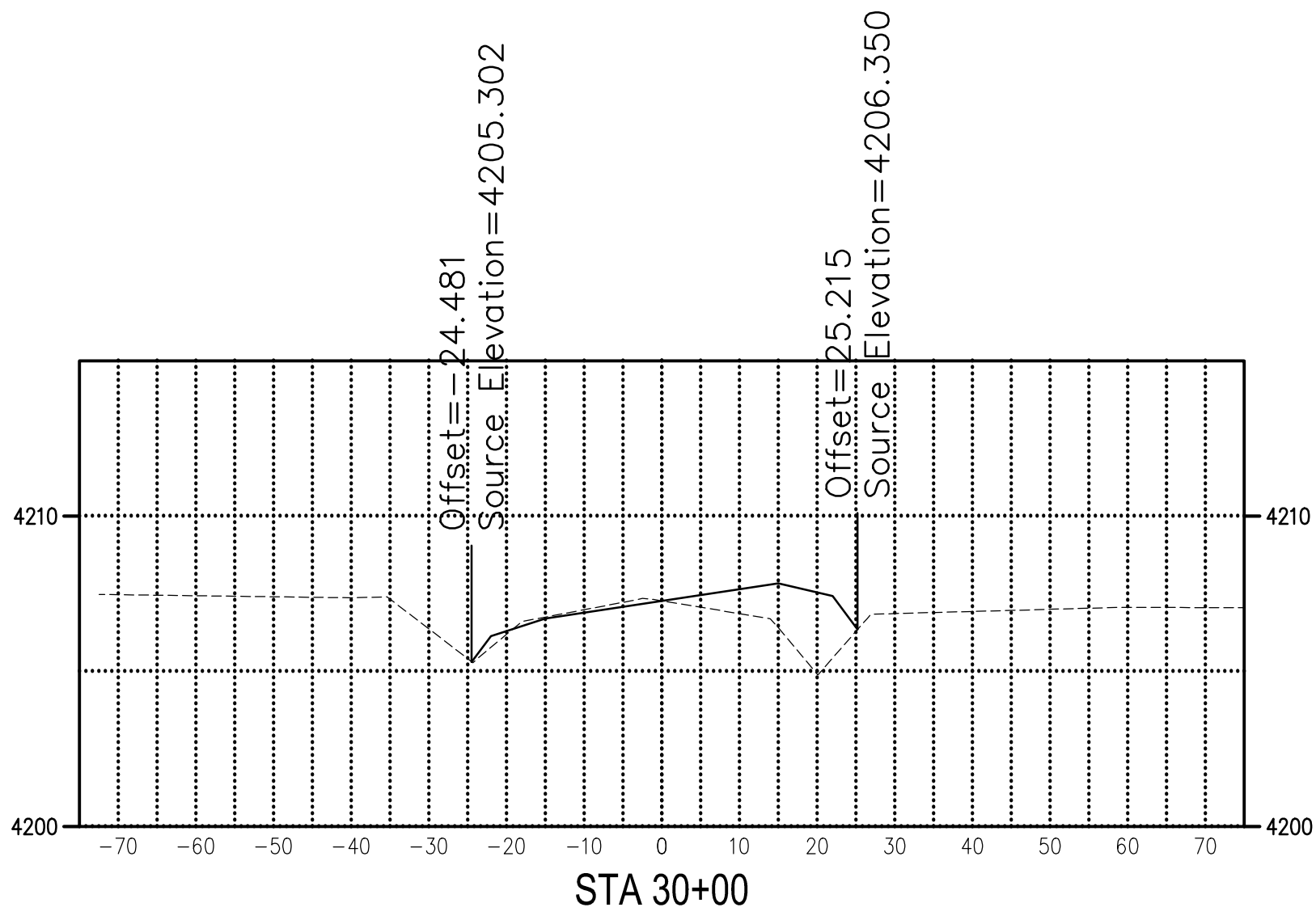
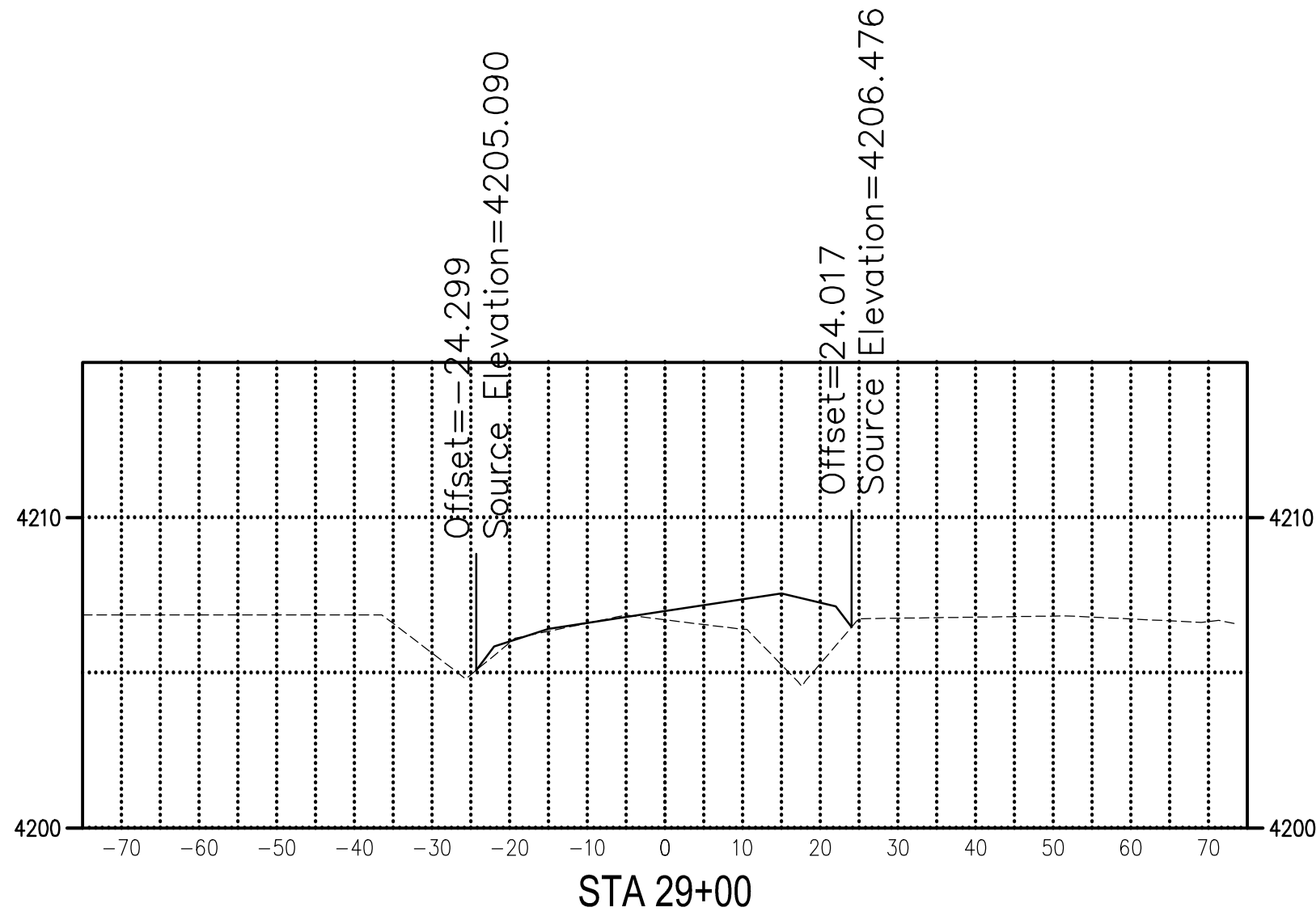
DESCHUTES COUNTY

HUNTINGTON ROAD  
STA 20+00 TO 28+00

DRAWING NO.  
2 OF 15

2

LAYOUT: STA 29+00 TO 37+00      PATH: U:\Bend\Projects\Clients\Deschutes County\297-2509-002 Huntington Rd Improvmts\99Sves\CADD\DWG\Models      PLOTTED BY: jaredon      DATE: Monday, April 24, 2017 4:11:33 PM



REVISIONS	DATE	BY	DESIGNED DWL
			DRAWN DWL
			CHECKED BCJ
			APPROVED BCJ

ONE INCH AT FULL SCALE. IF NOT, SCALE ACCORDINGLY	
FILE NAME	Huntington Rd Sections
JOB No.	297-2509-002
DATE	4/21/2017

ROAD SECTIONS

HORIZ: 1"=40'  
VERT: 1"=10'

**Parametrix**  
ENGINEERING · PLANNING · ENVIRONMENTAL SCIENCES

595 SW BLUFF DRIVE, SUITE B | BEND, OR 97702  
P 541.508.7710  
WWW.PARAMETRIX.COM

PROJECT NAME

HUNTINGTON ROAD IMPROVEMENTS

DESCHUTES COUNTY

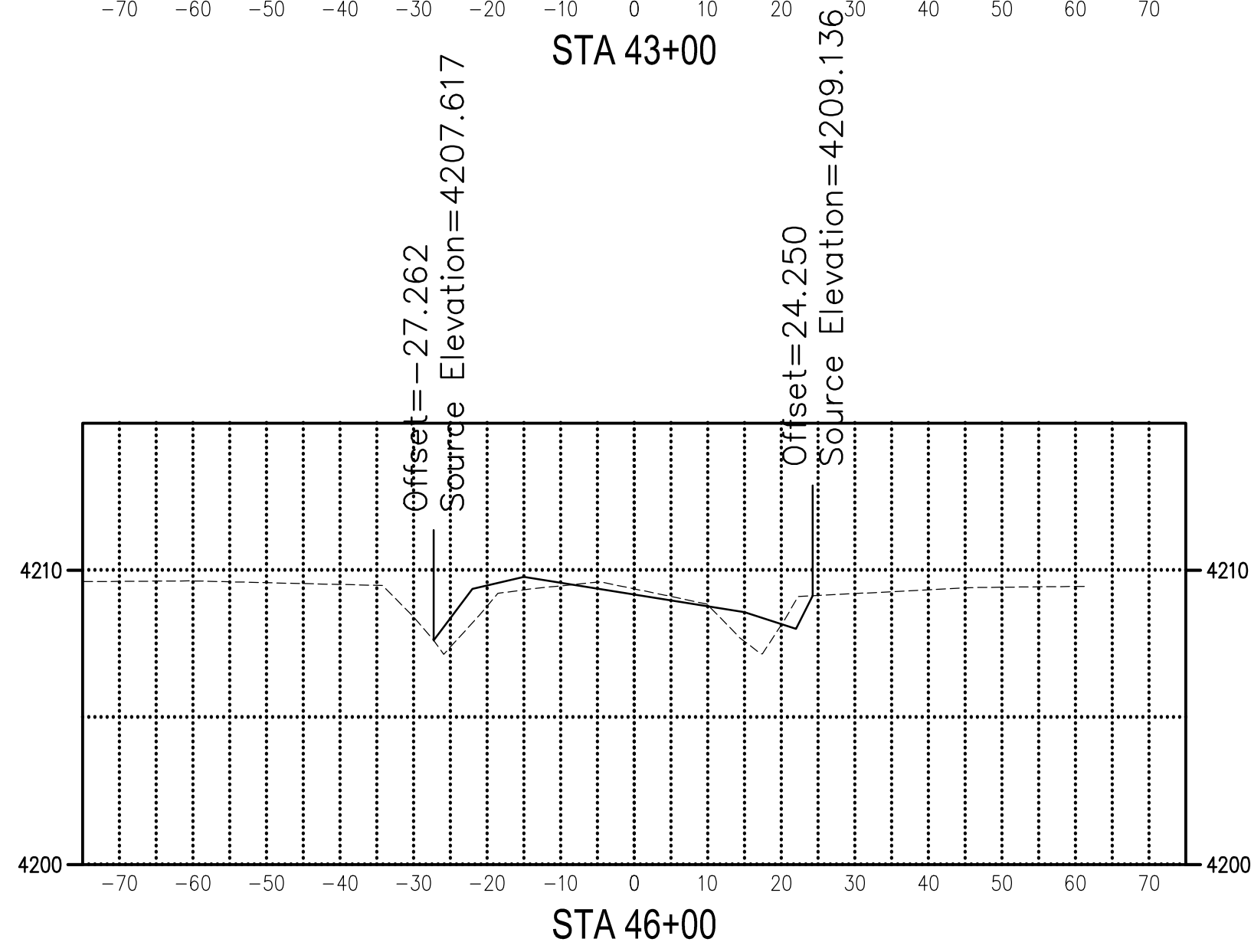
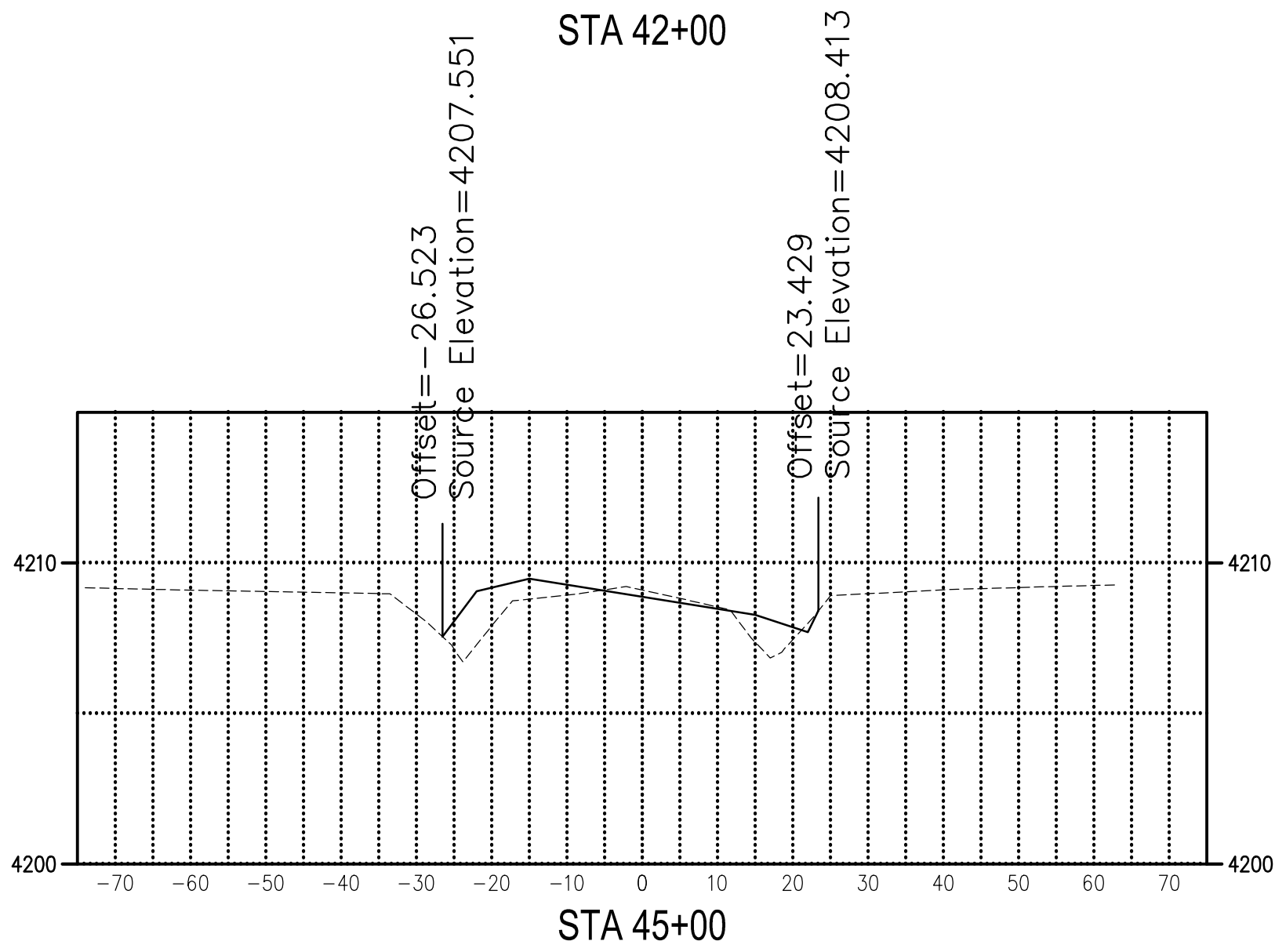
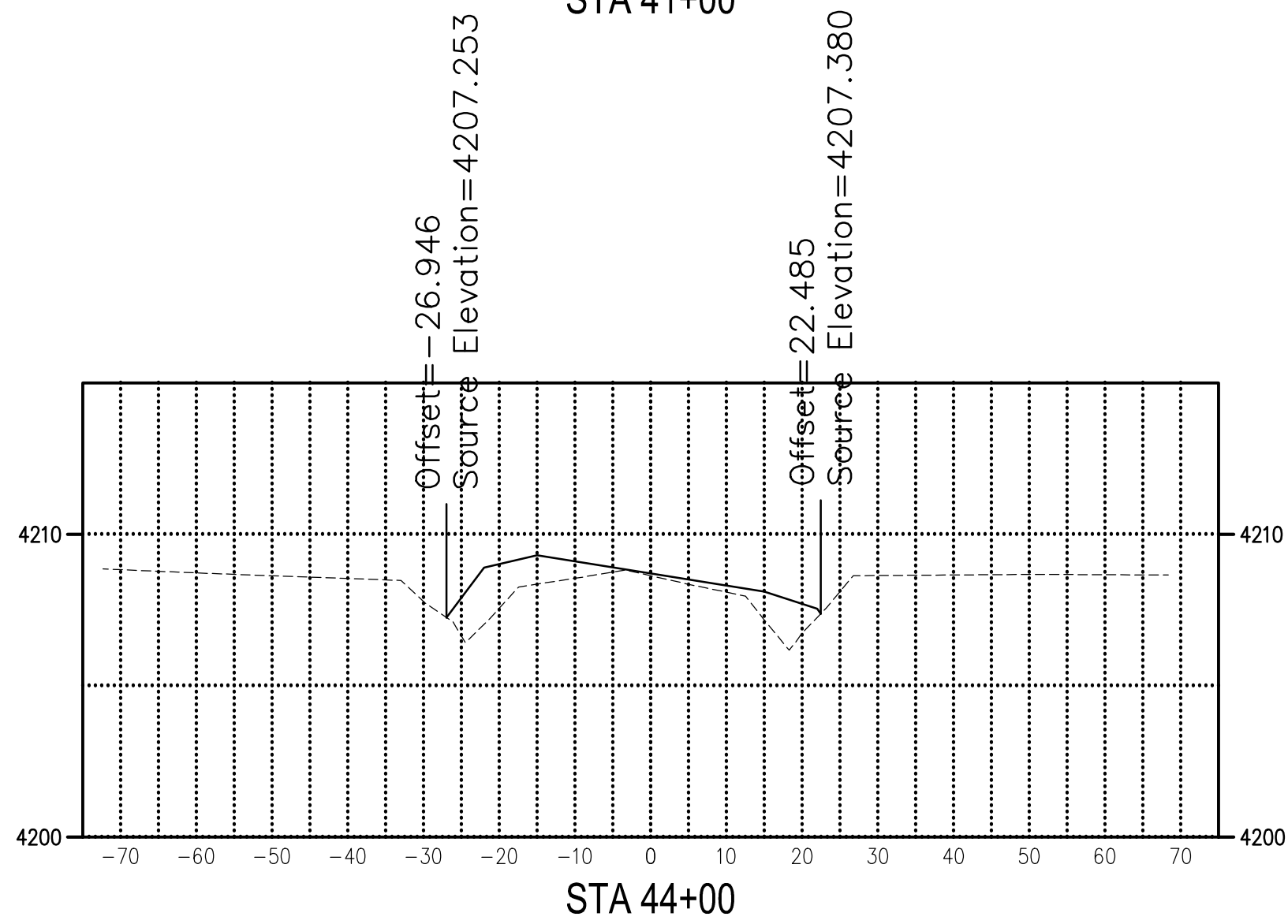
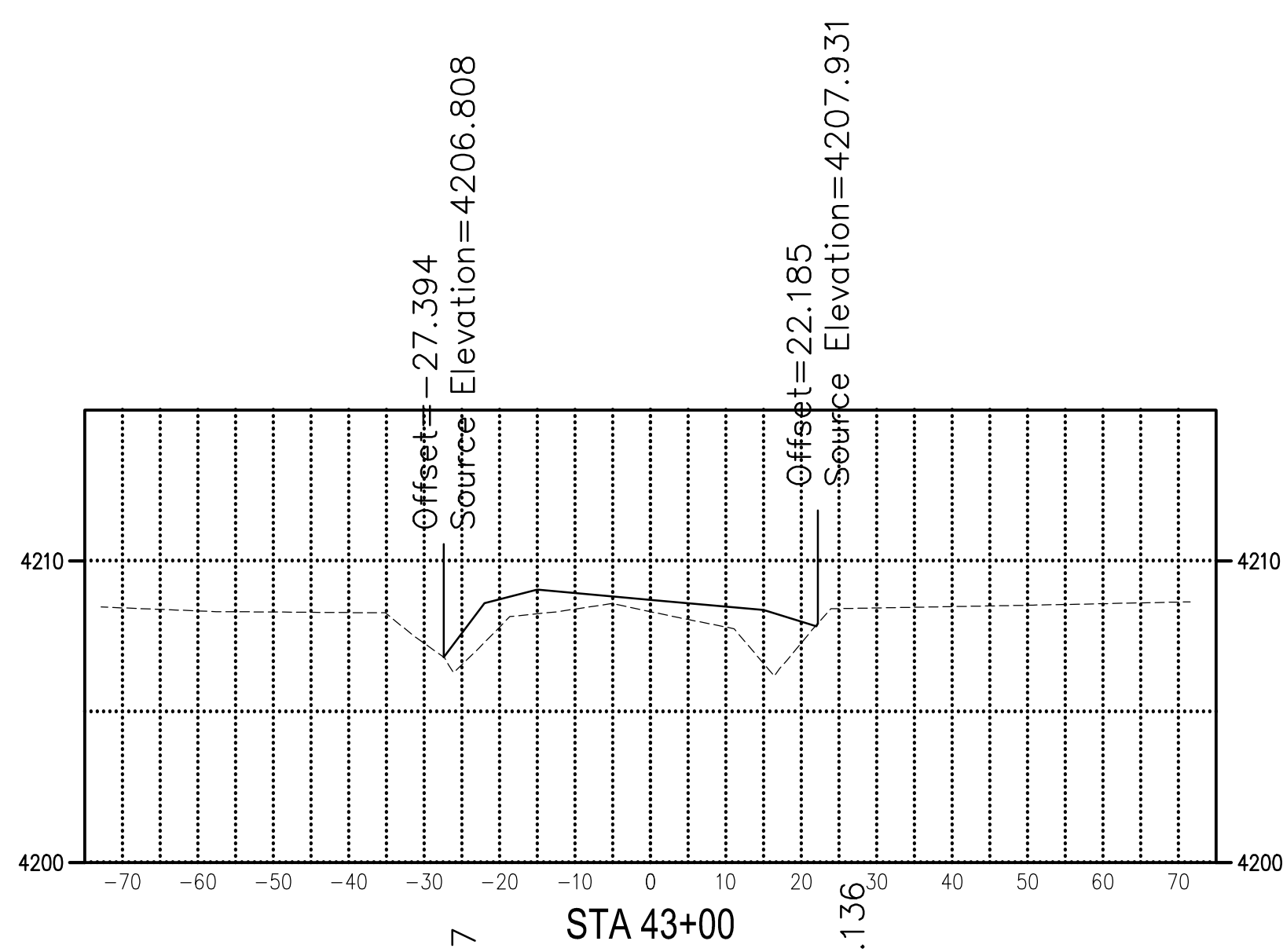
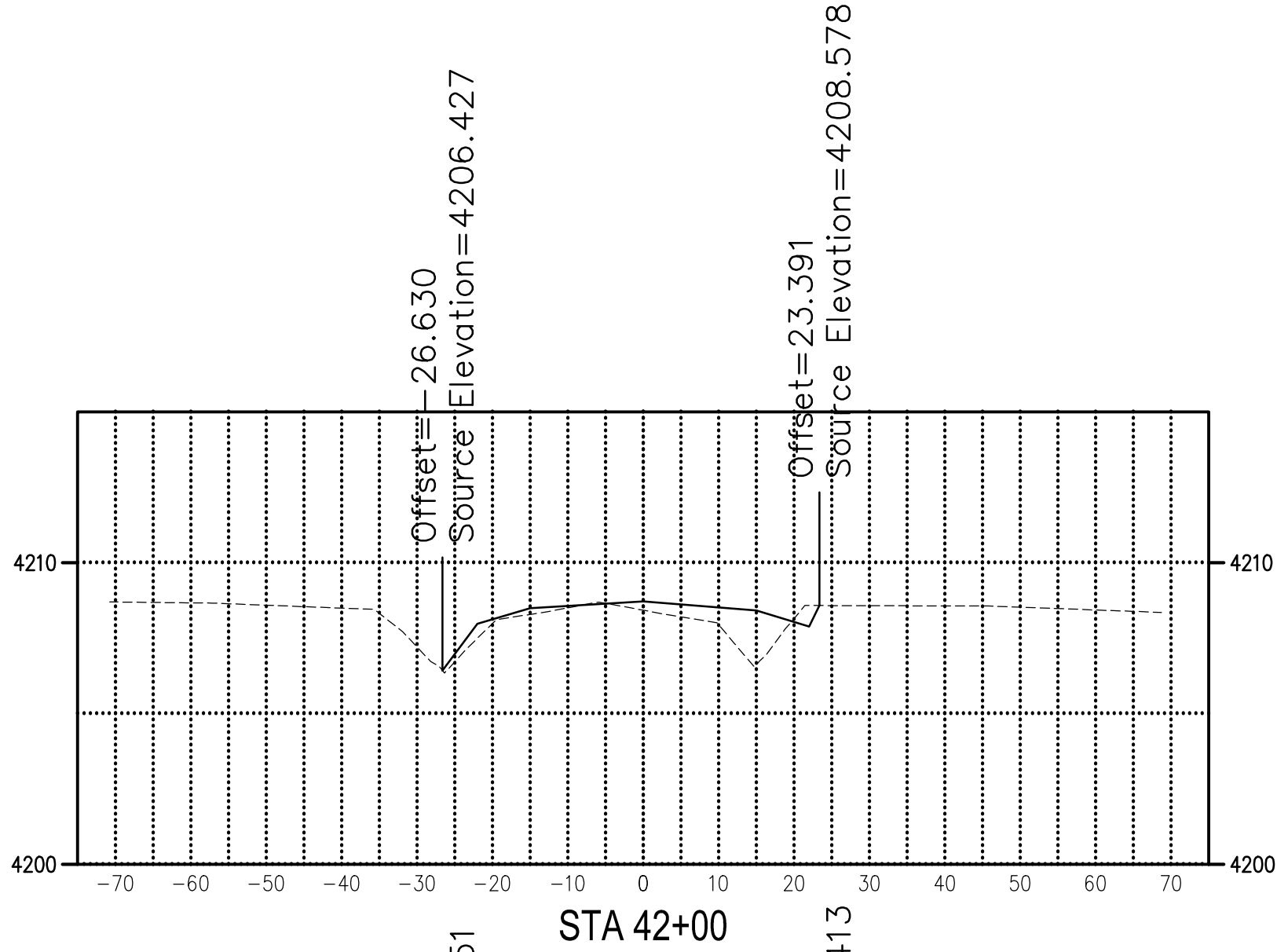
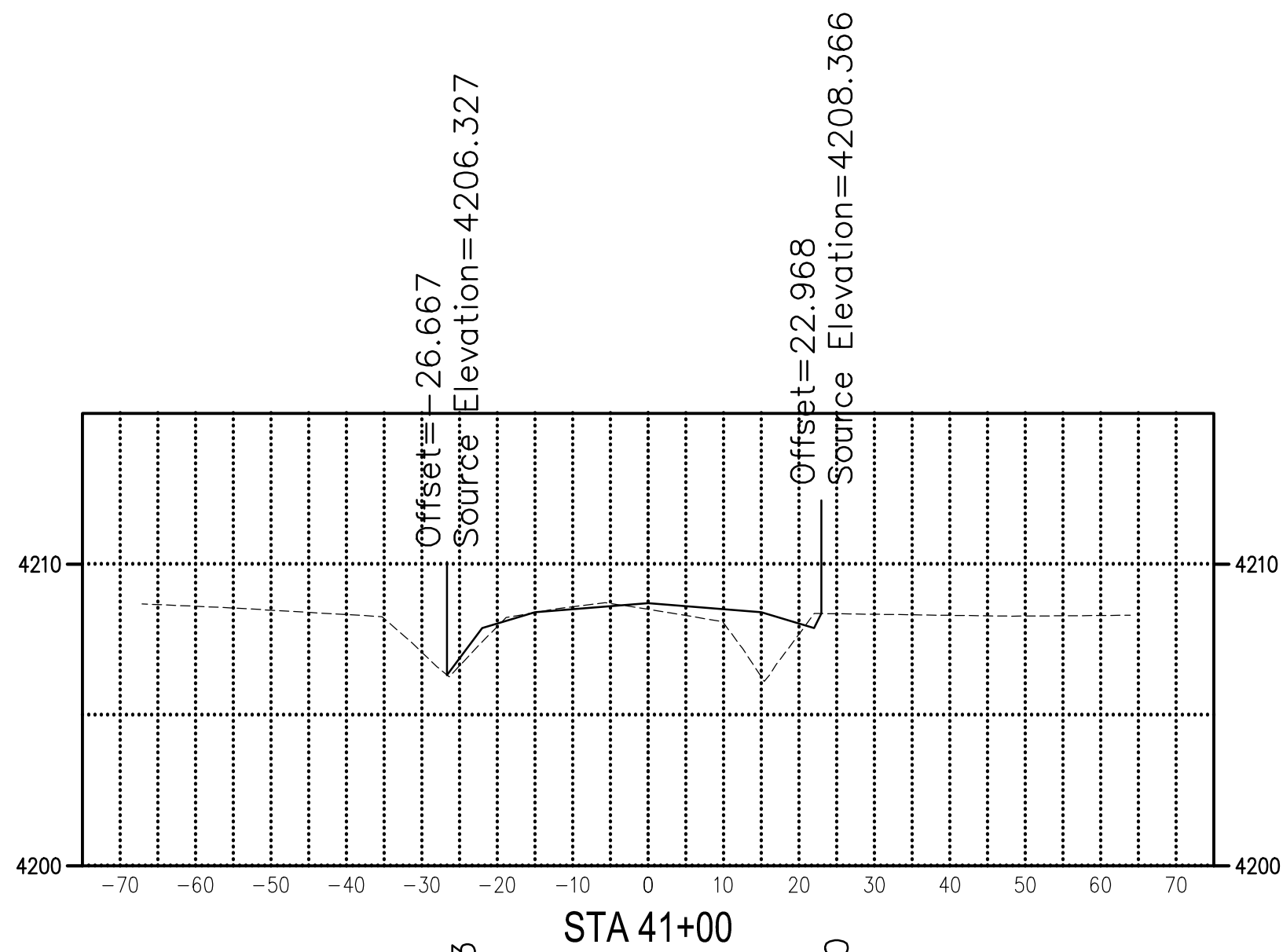
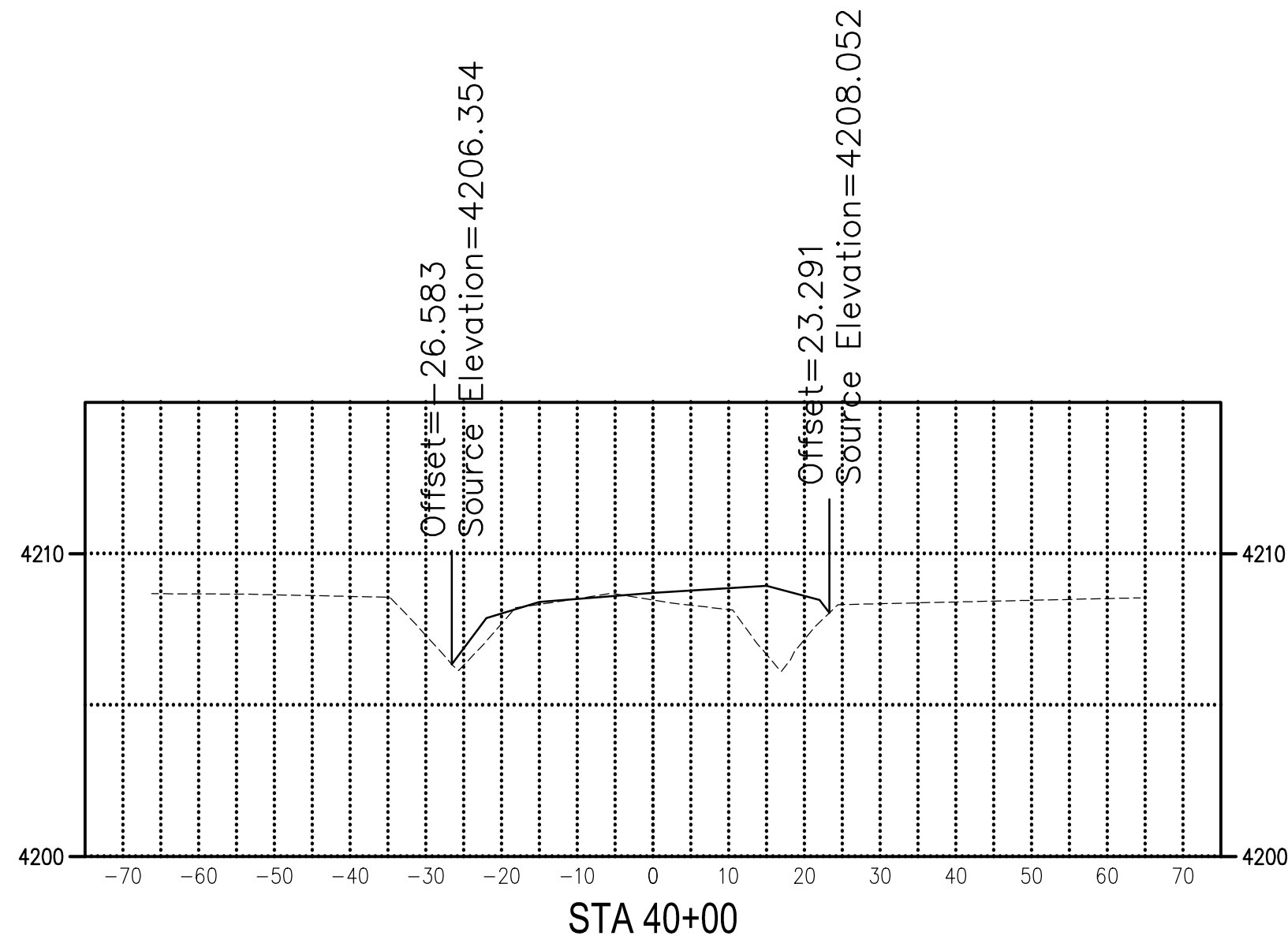
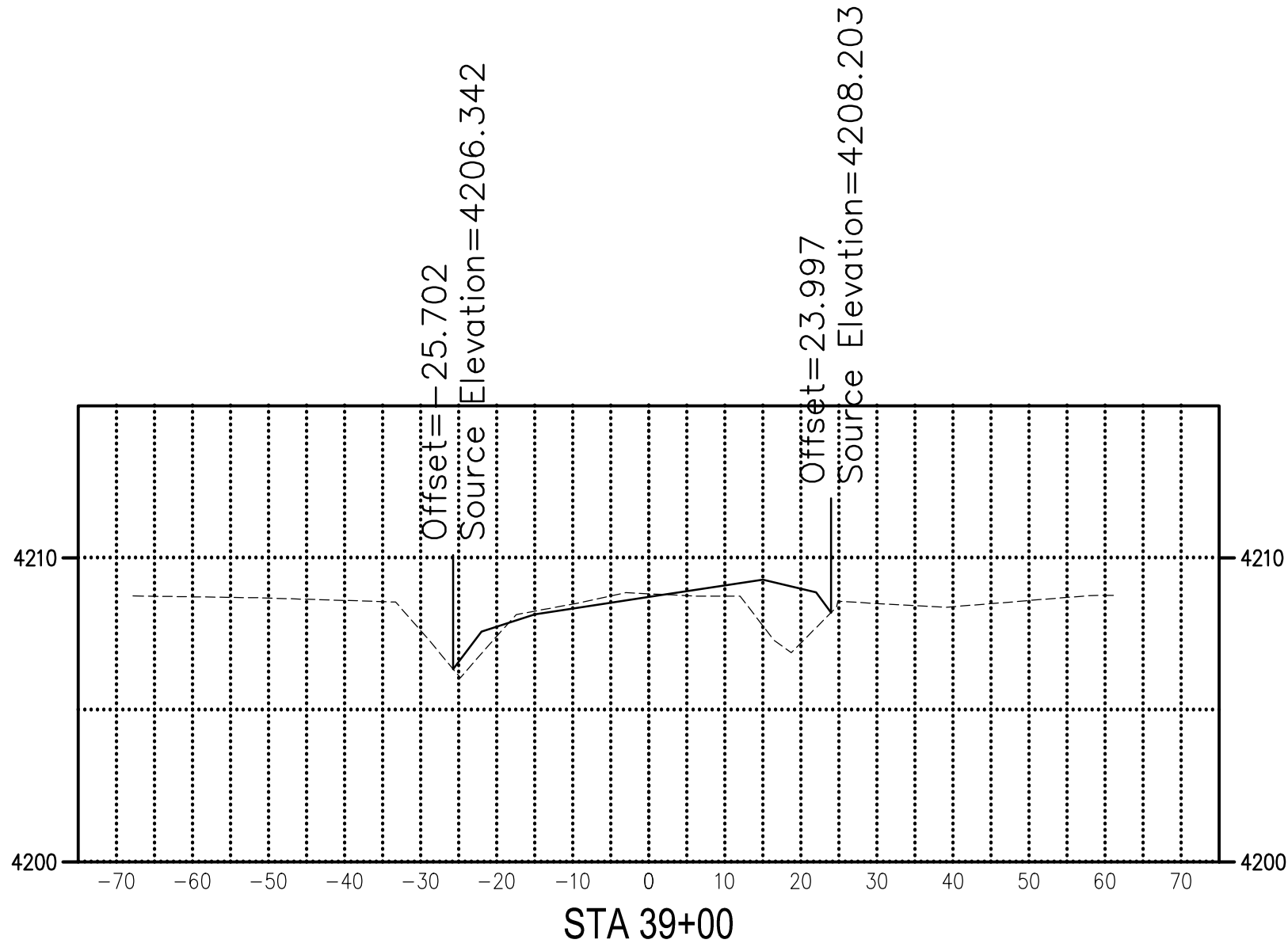
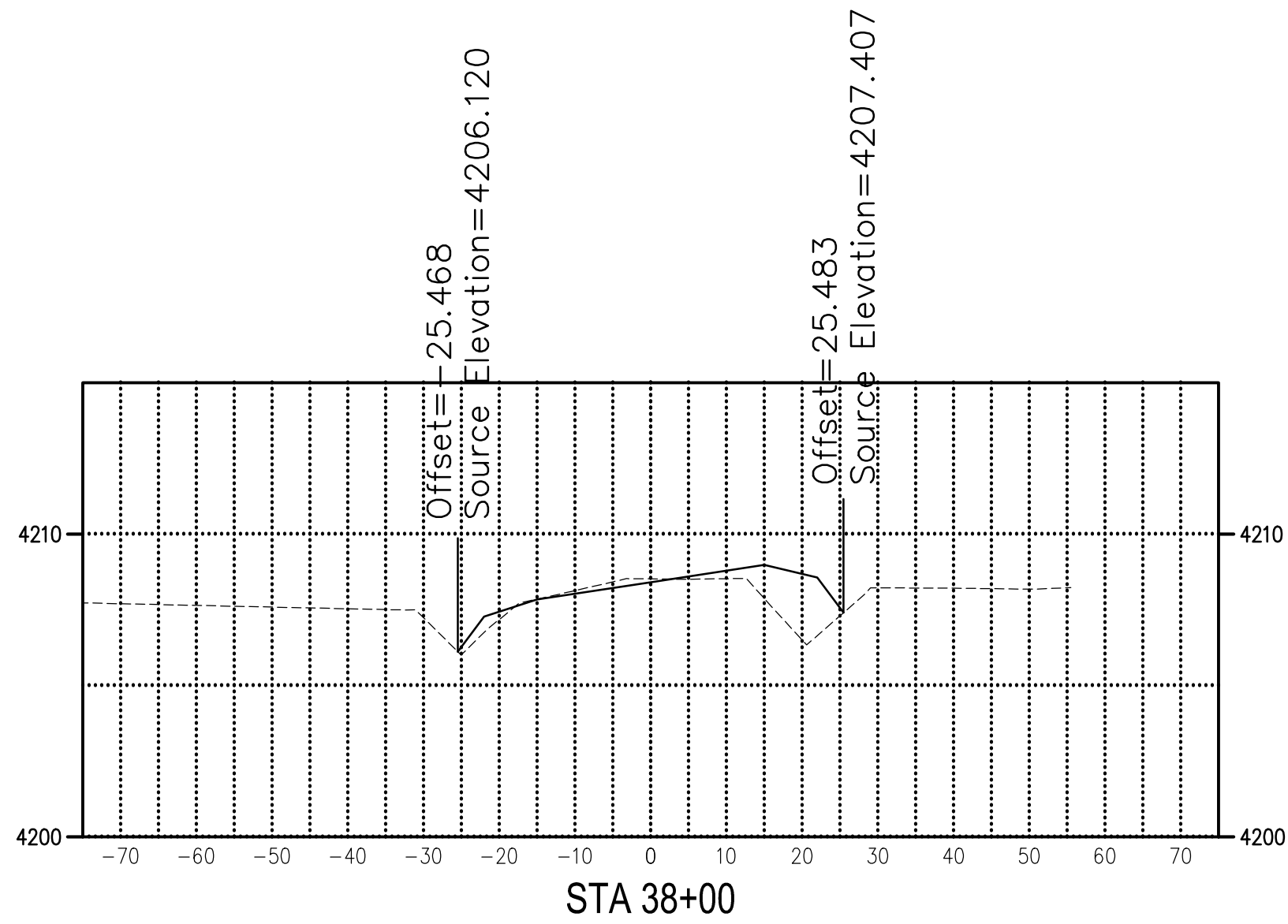
HUNTINGTON ROAD  
STA 29+00 TO 37+00

DRAWING NO.  
3 OF 15

3



LAYOUT: STA 38+00 TO 46+00      PATH: U:\Bend\Projects\Clients\Deschutes County\297-2509-002 Huntington Rd Improvmts\99Sves\CADD\DWG\Models      PLOTTED BY: lauredan      DATE: Monday, April 24, 2017 4:11:50 PM



REVISIONS	DATE	BY	DESIGNED DWL
			DRAWN DWL
			CHECKED BCJ
			APPROVED BCJ

ONE INCH AT FULL SCALE. IF NOT, SCALE ACCORDINGLY
FILE NAME Huntington Rd Sections
JOB No. 297-2509-002
DATE 4/21/2017

#### ROAD SECTIONS

HORIZ: 1"=40'  
VERT: 1"=10'

**Parametrix**  
ENGINEERING · PLANNING · ENVIRONMENTAL SCIENCES

595 SW BLUFF DRIVE, SUITE B | BEND, OR 97702  
P 541.508.7710  
WWW.PARAMETRIX.COM

PROJECT NAME

HUNTINGTON ROAD IMPROVEMENTS

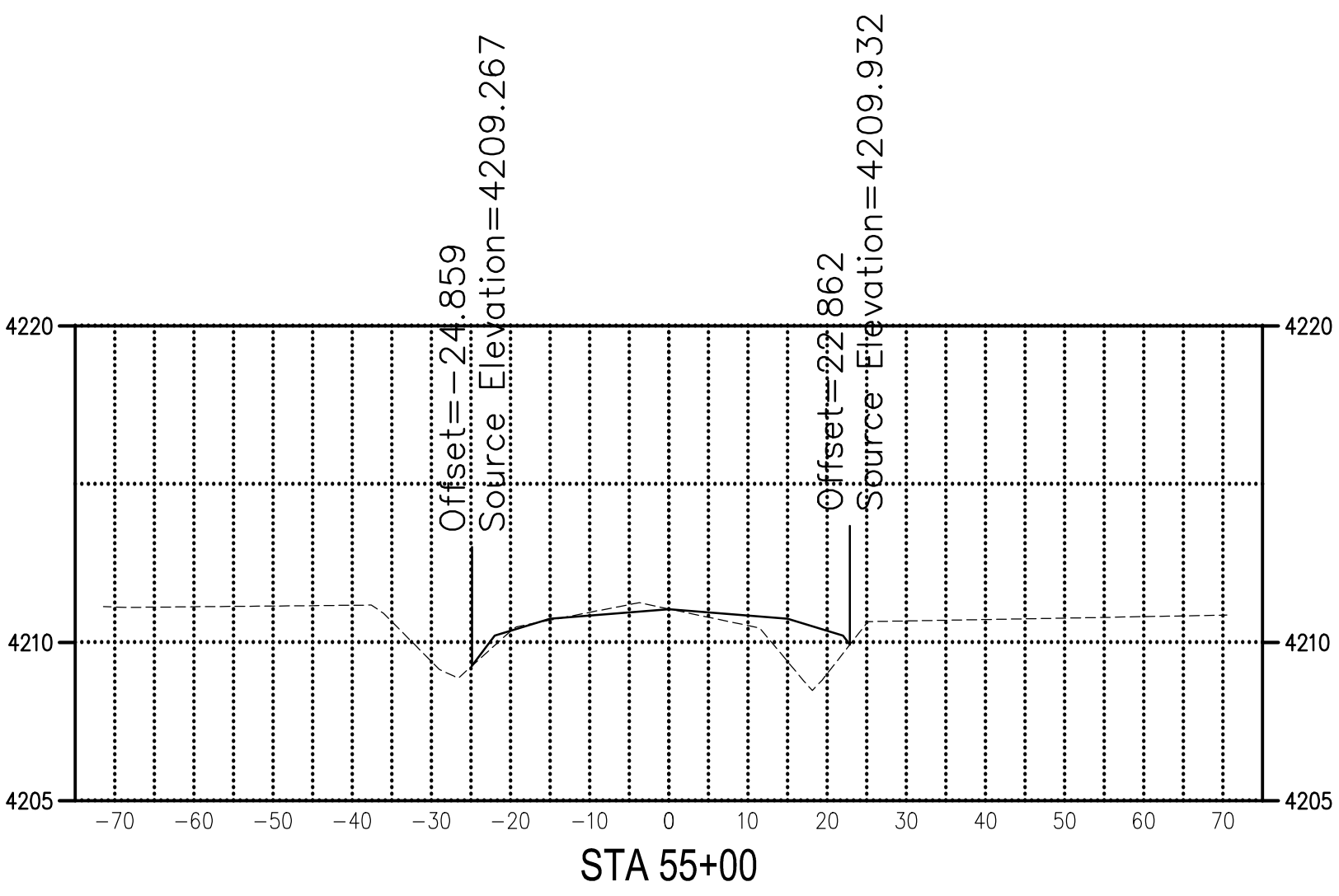
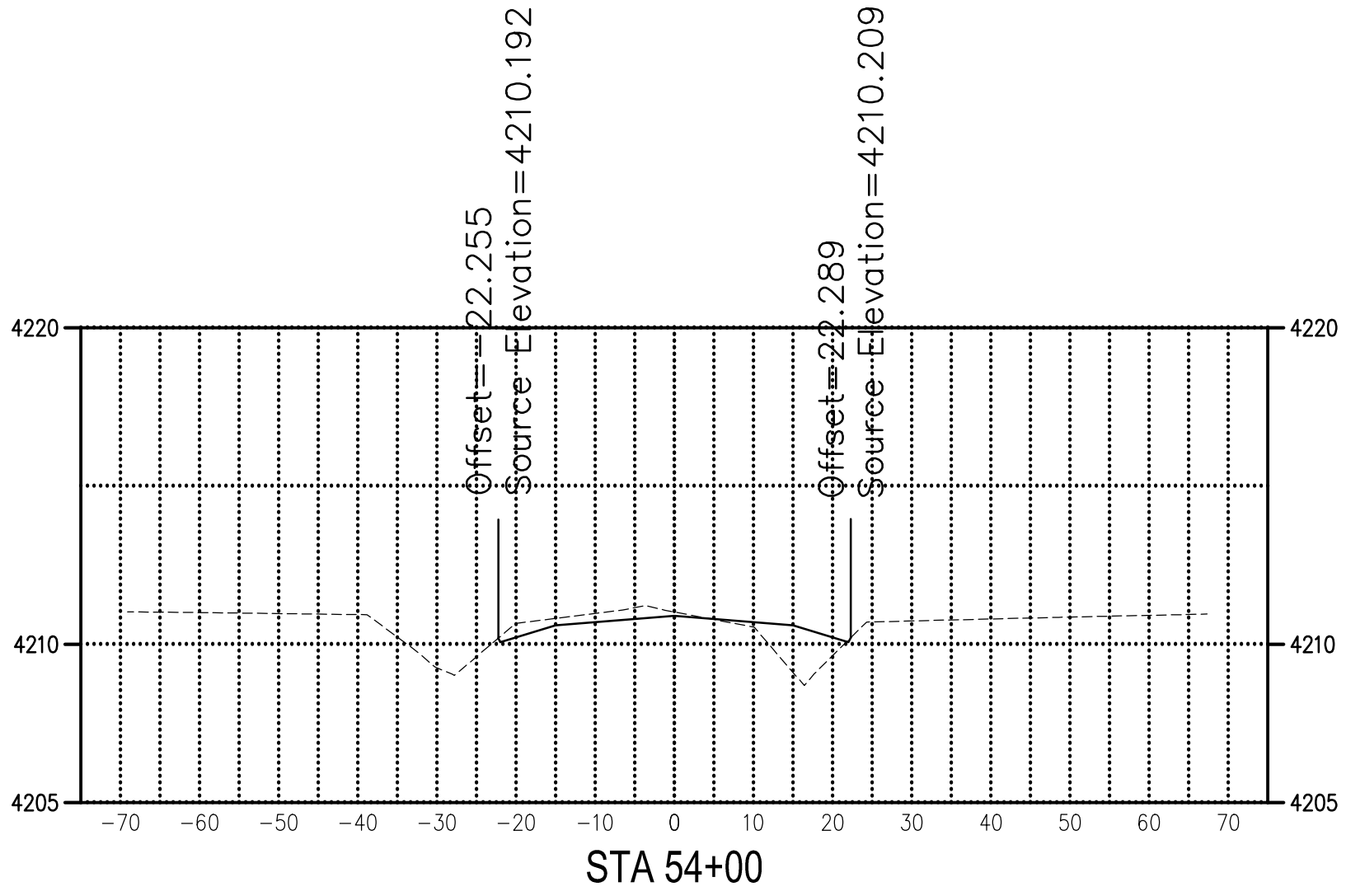
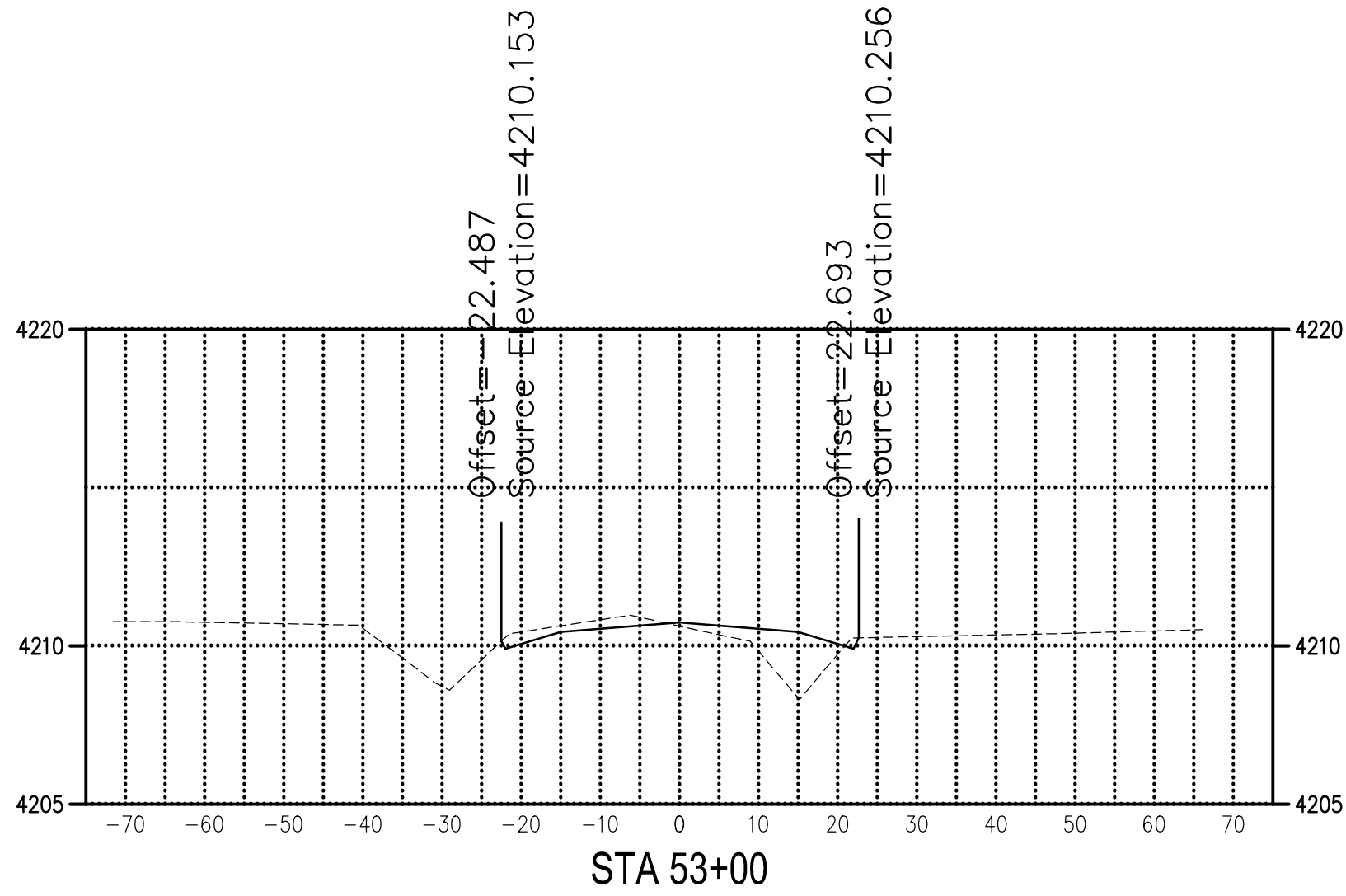
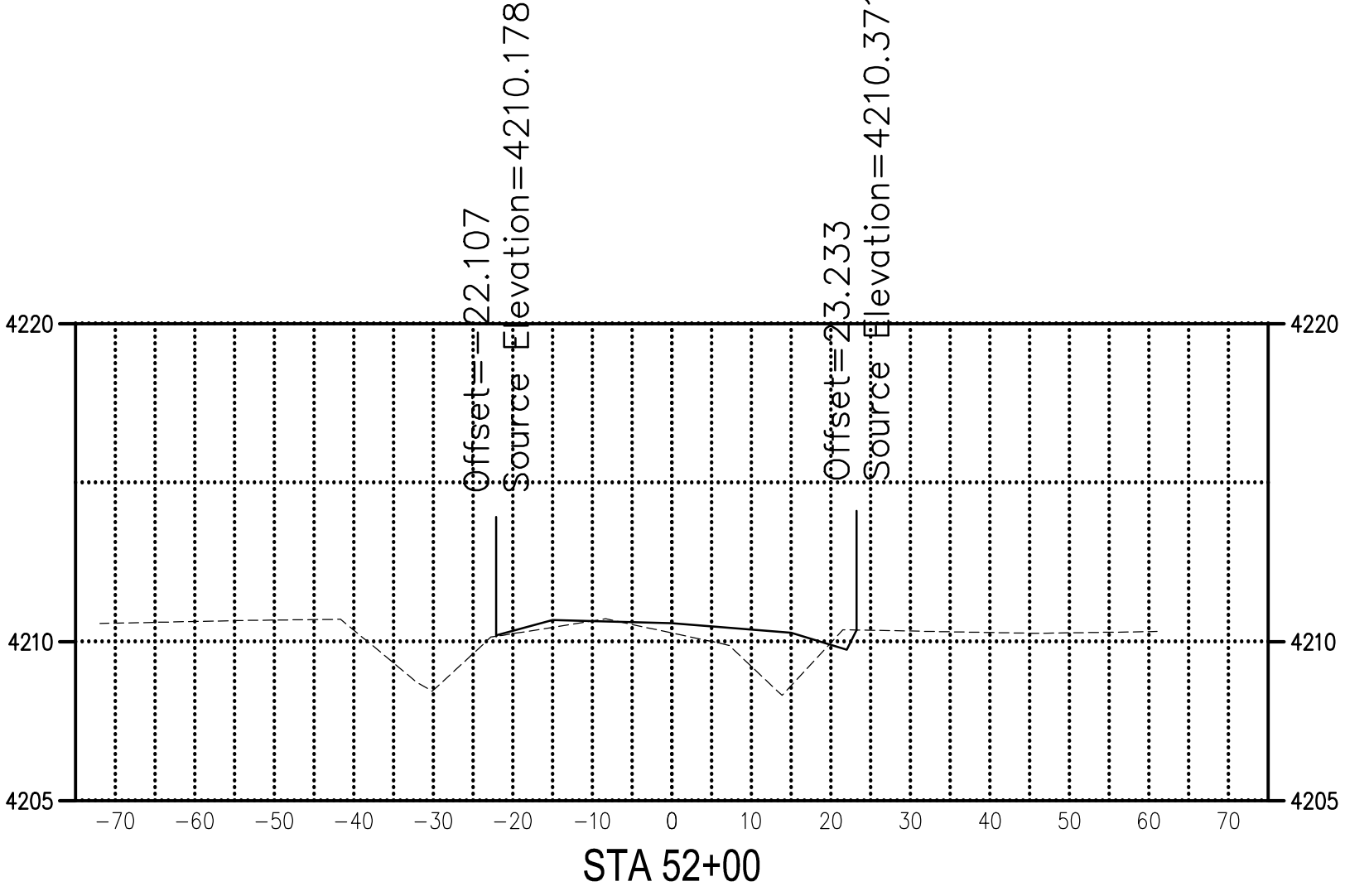
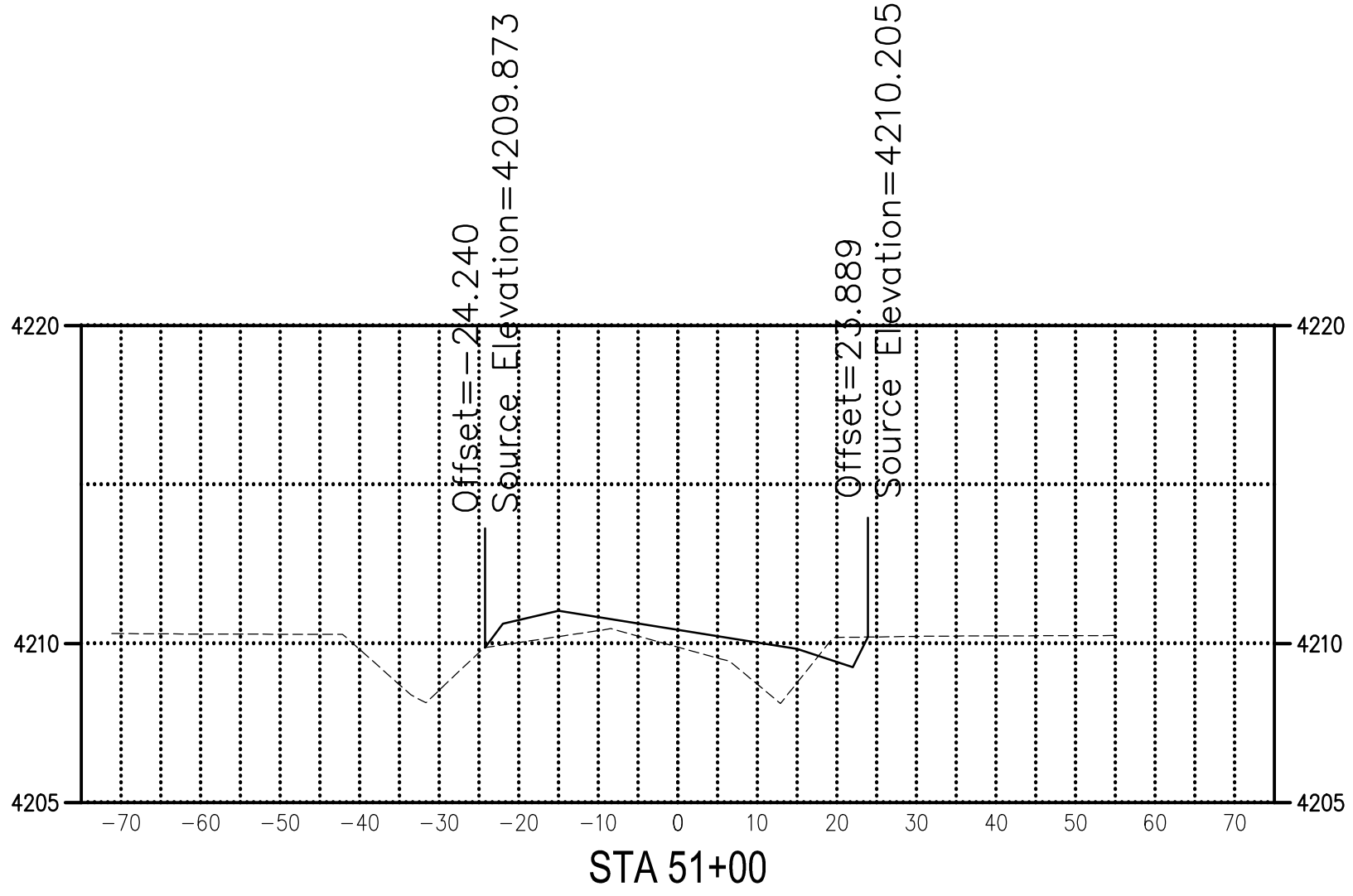
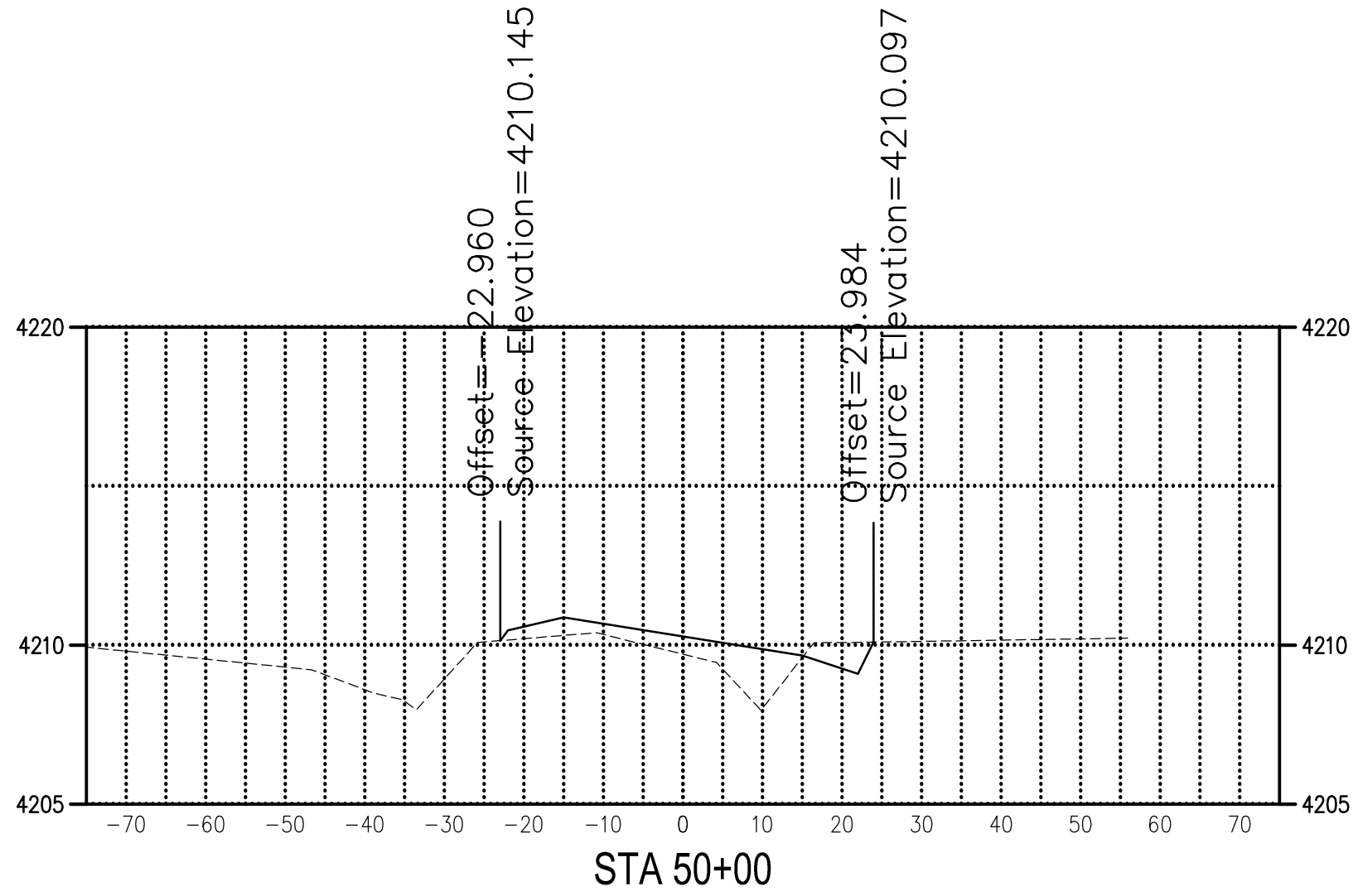
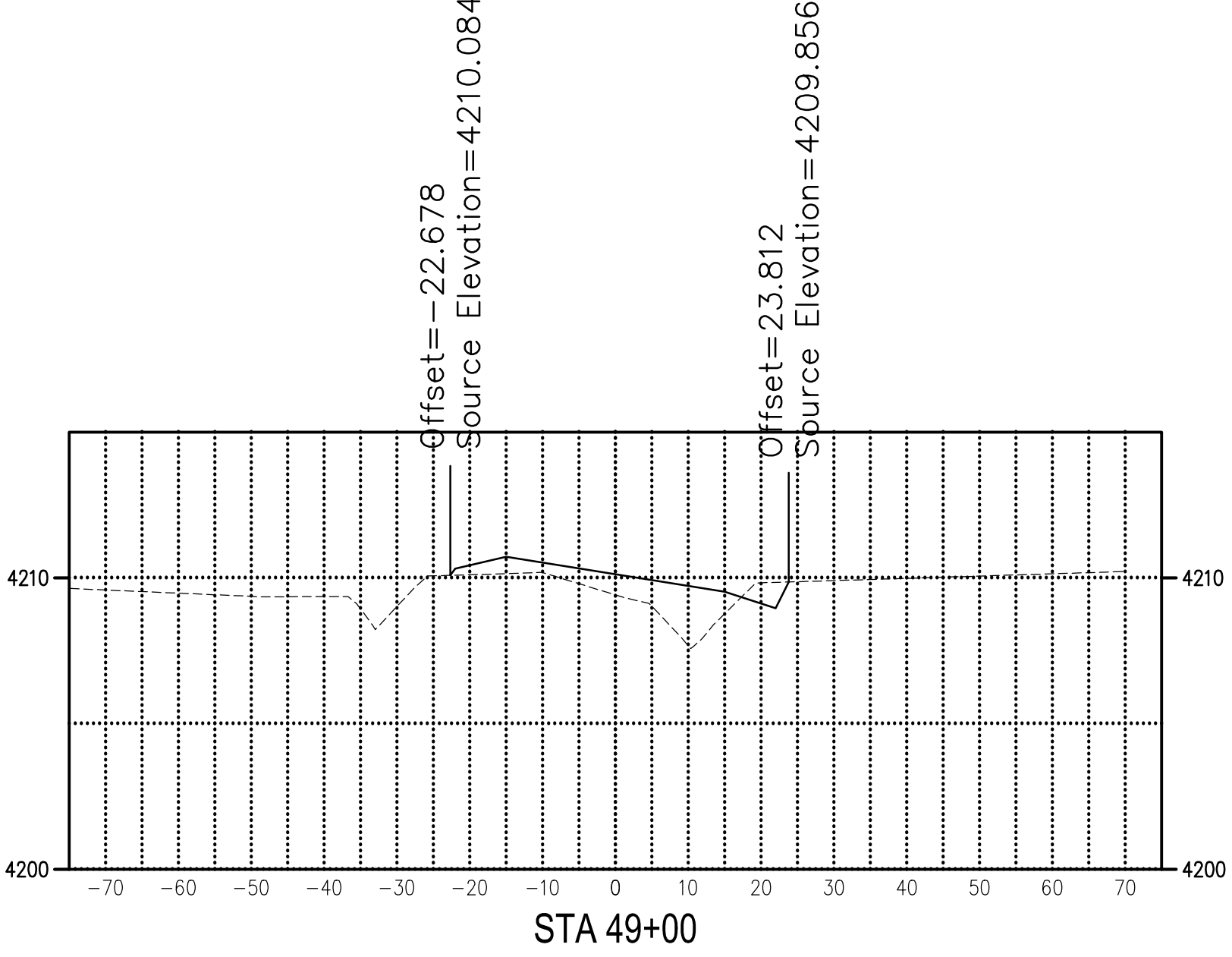
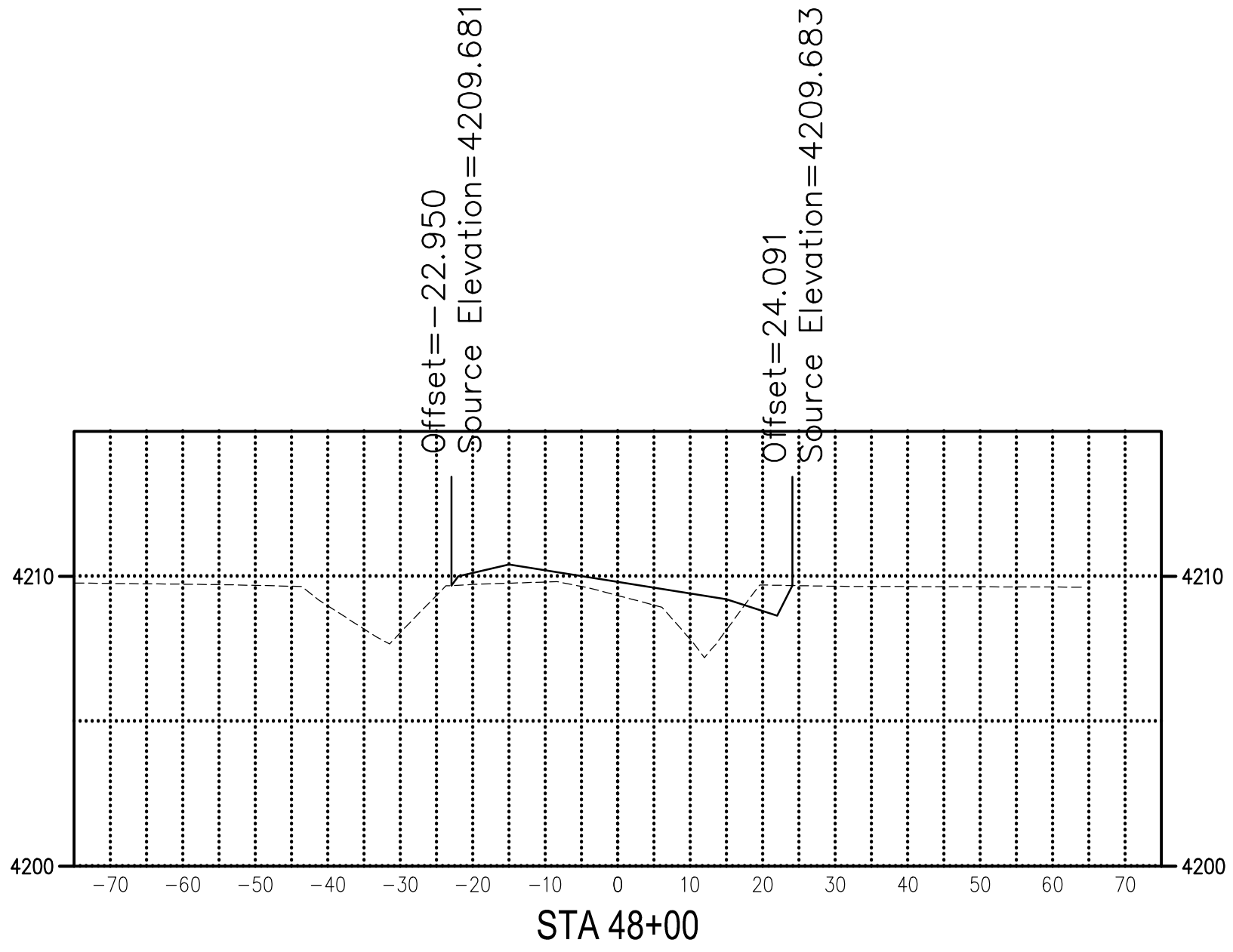
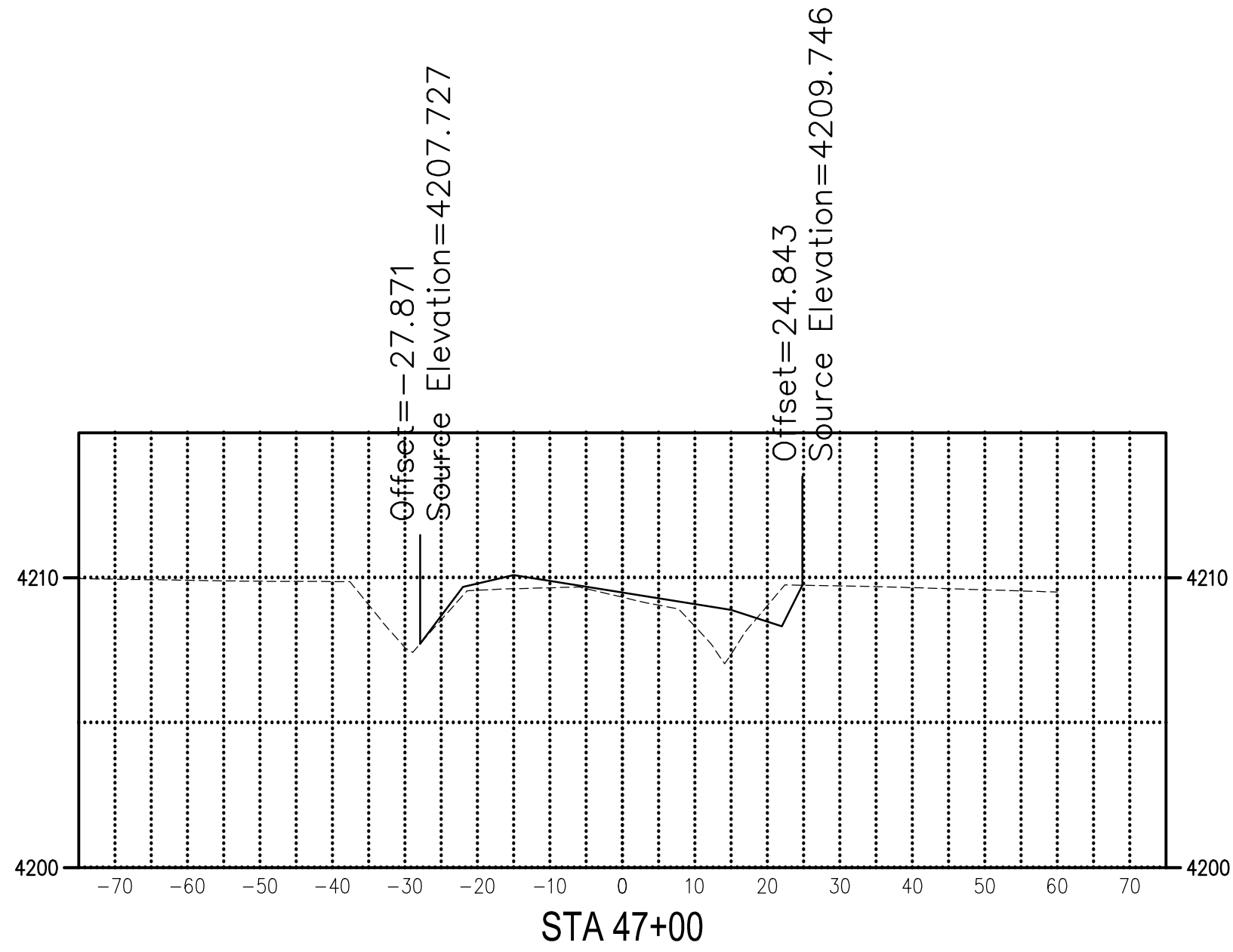
DESCHUTES COUNTY

**HUNTINGTON ROAD  
STA 38+00 TO 46+00**

DRAWING NO.  
4 OF 15

**4**

LAYOUT: STA 47+00 TO 55+00      PATH: U:\Bend\Projects\Clients\Deschutes County\297-2509-002 Huntington Rd Improvmts\99Sves\CADD\DWG\Modes      PLOTTED BY: Jarredon      DATE: Monday, April 24, 2017 4:12:05 PM



REVISIONS	DATE	BY	DESIGNED DWL
			DRAWN DWL
			CHECKED BCJ
			APPROVED BCJ

ONE INCH AT FULL SCALE. IF NOT, SCALE ACCORDINGLY	
FILE NAME	Huntington Rd Sections
JOB No.	297-2509-002
DATE	4/21/2017

ROAD SECTIONS

HORIZ: 1"=40'  
VERT: 1"=10'

**Parametrix**  
ENGINEERING · PLANNING · ENVIRONMENTAL SCIENCES

595 SW BLUFF DRIVE, SUITE B | BEND, OR 97702  
P 541.508.7710  
WWW.PARAMETRIX.COM

PROJECT NAME

HUNTINGTON ROAD IMPROVEMENTS

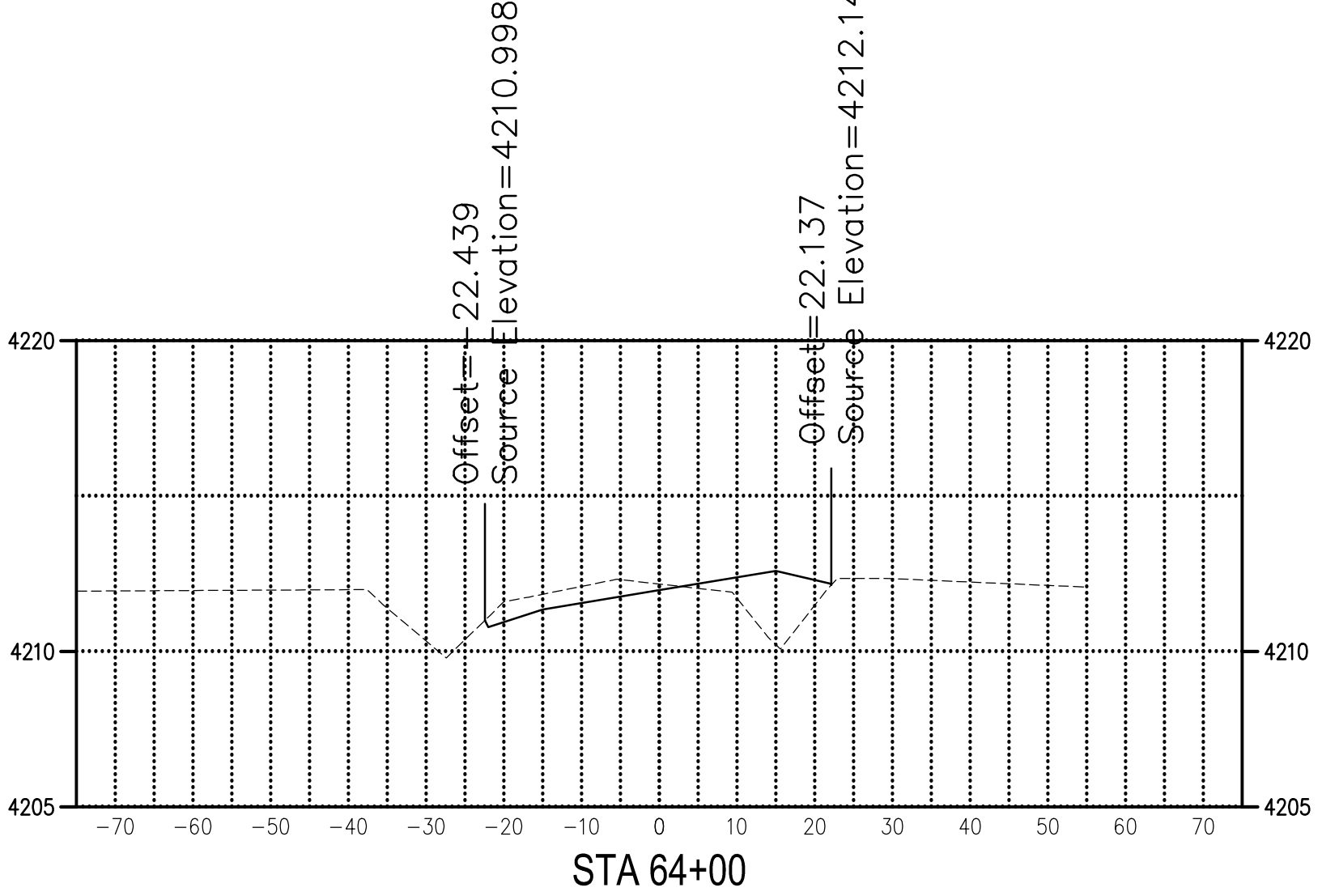
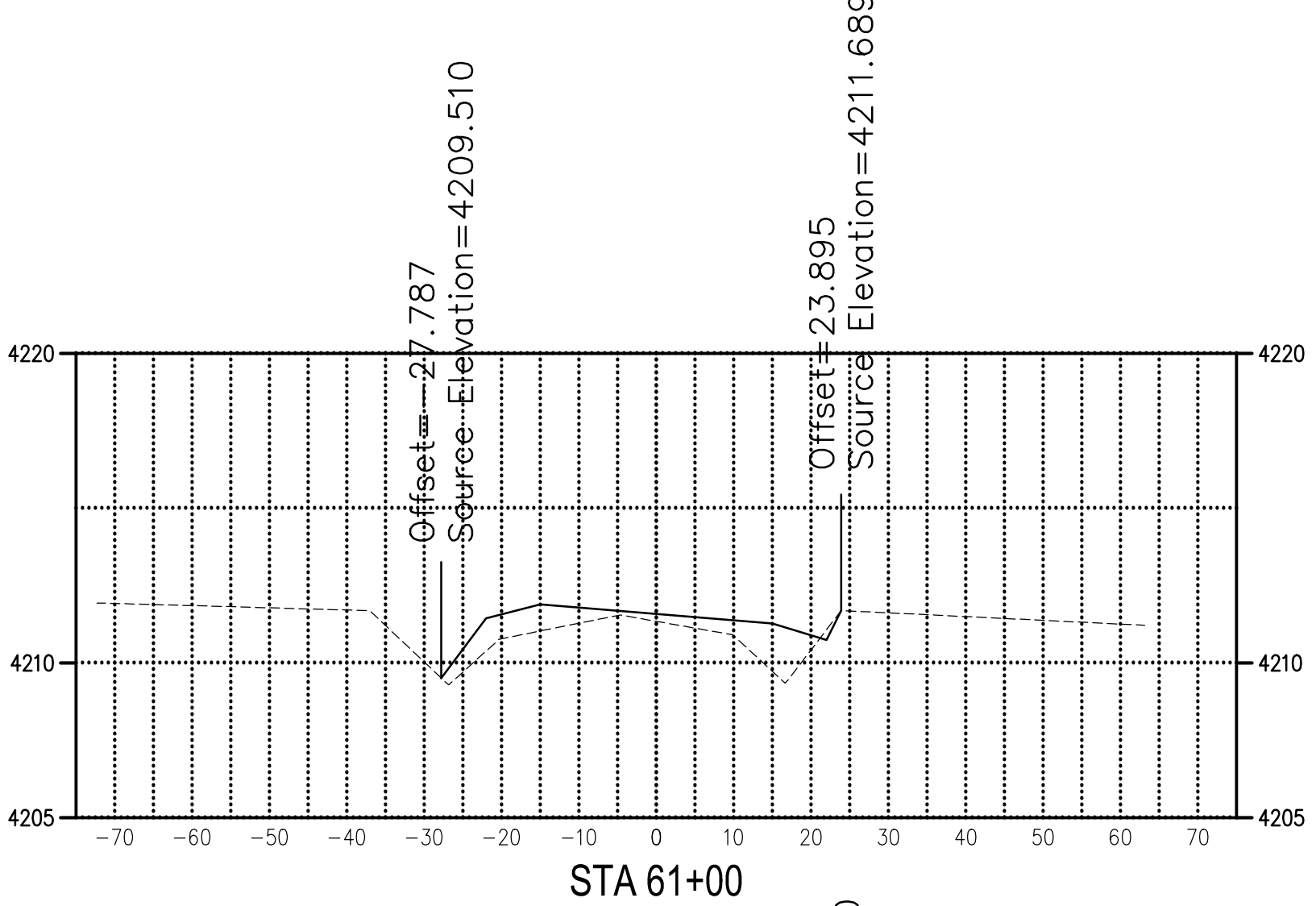
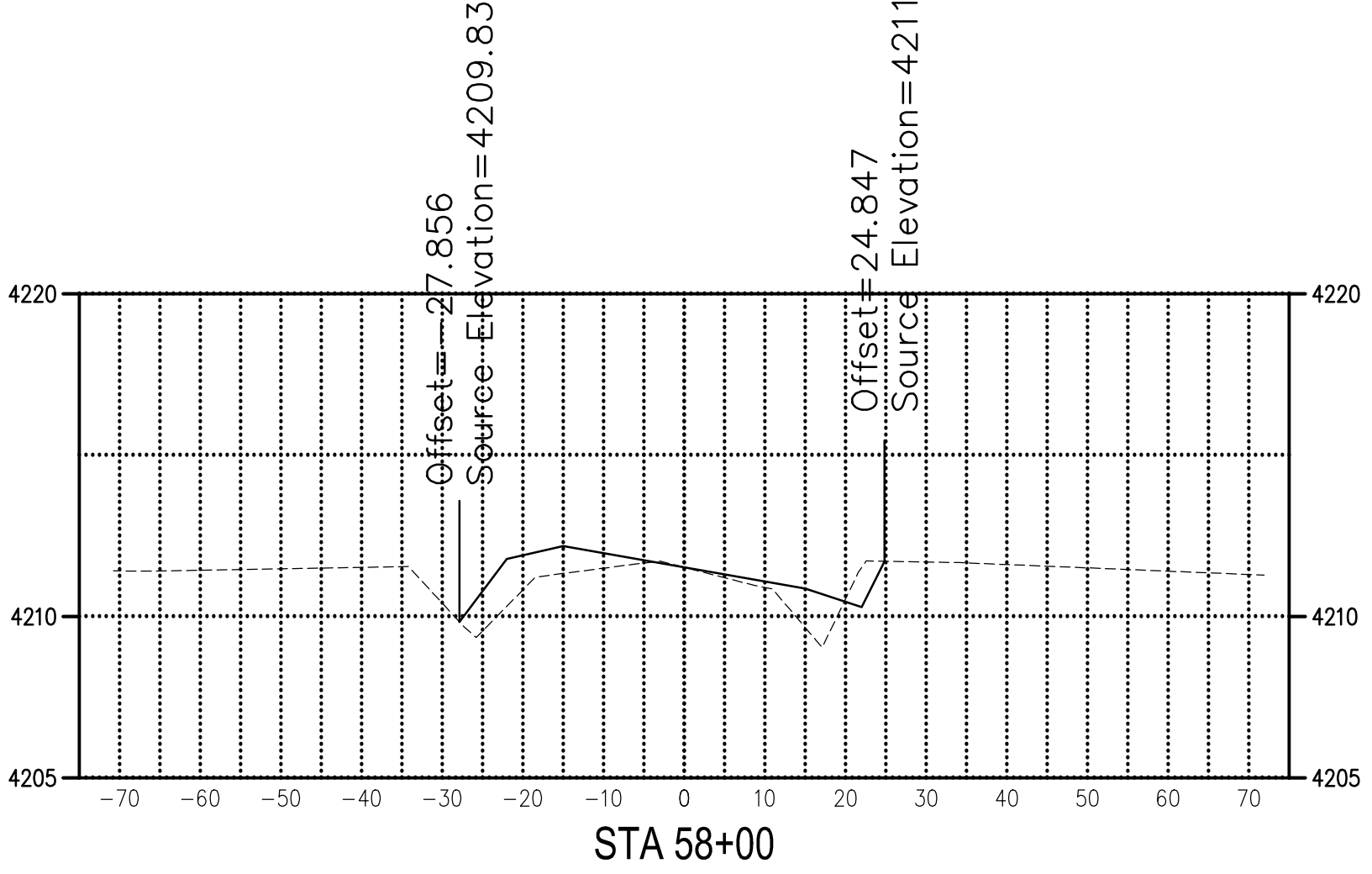
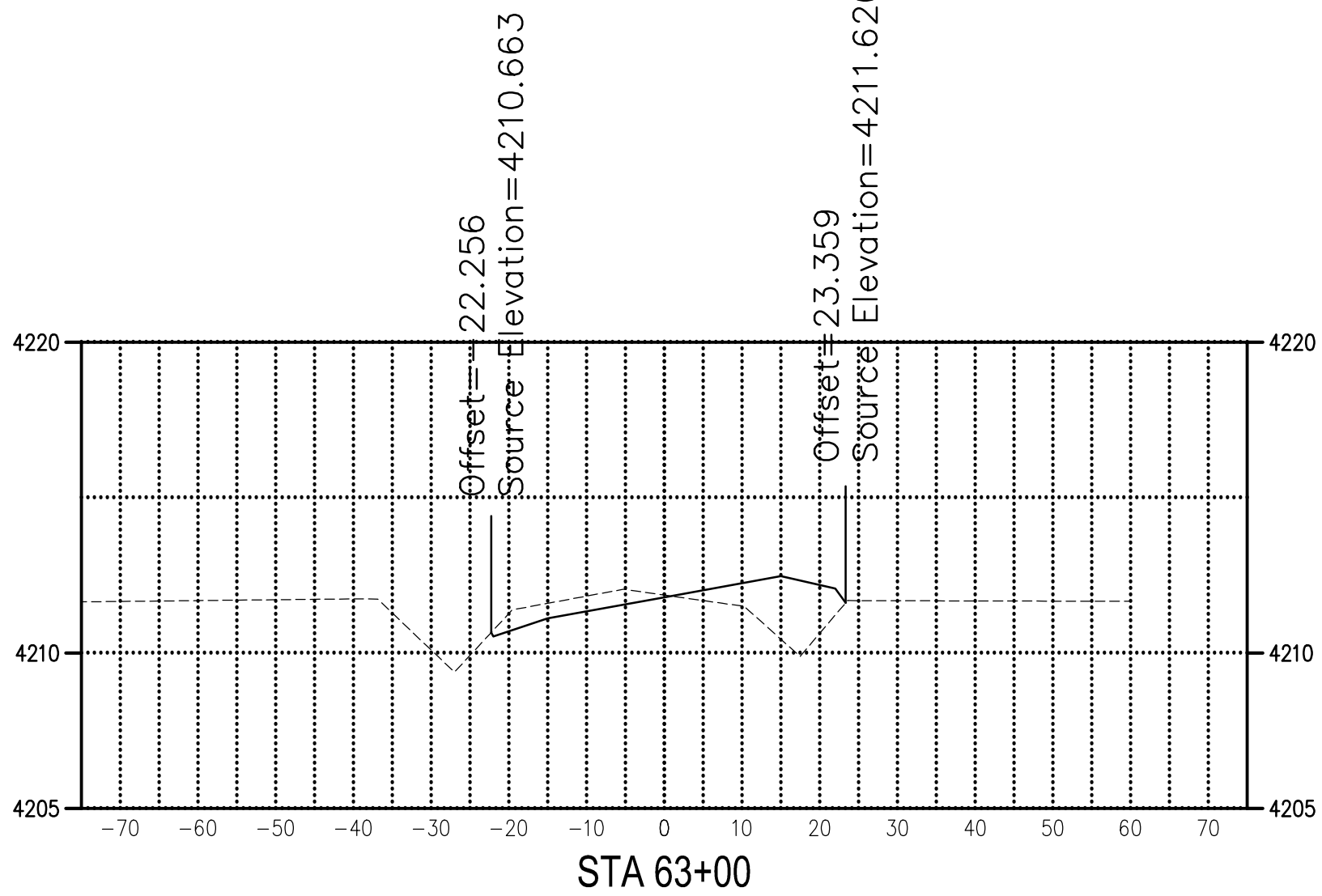
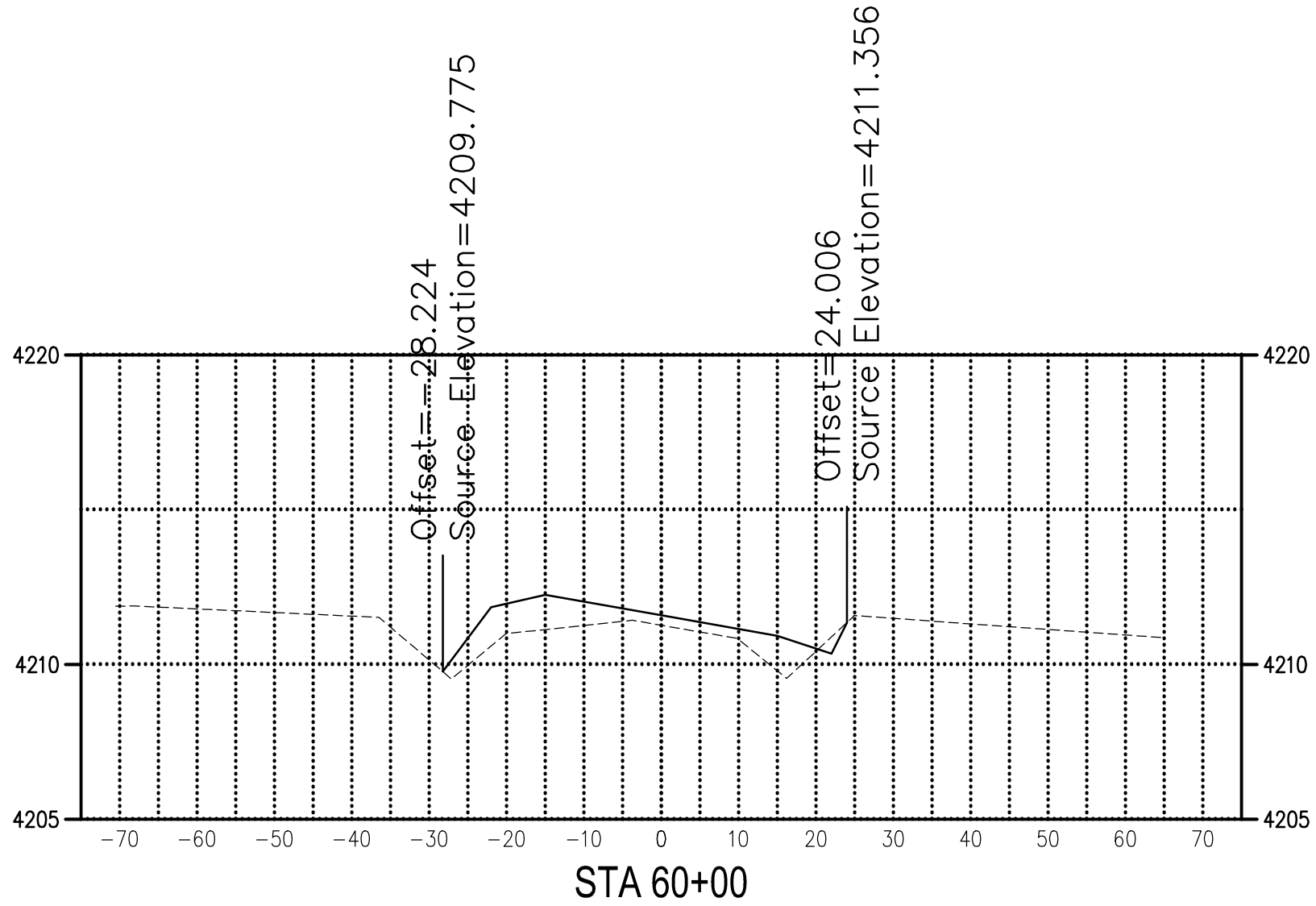
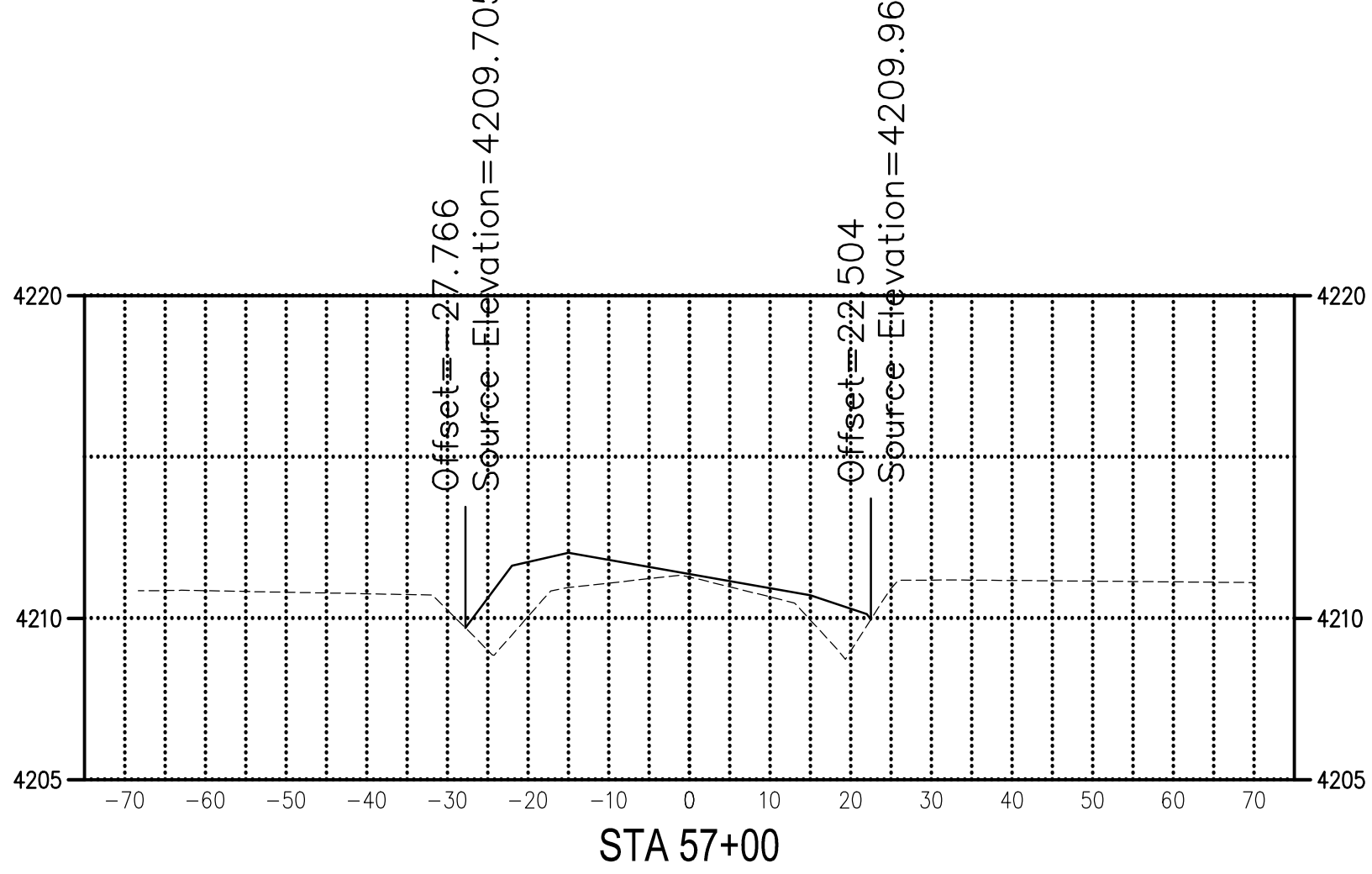
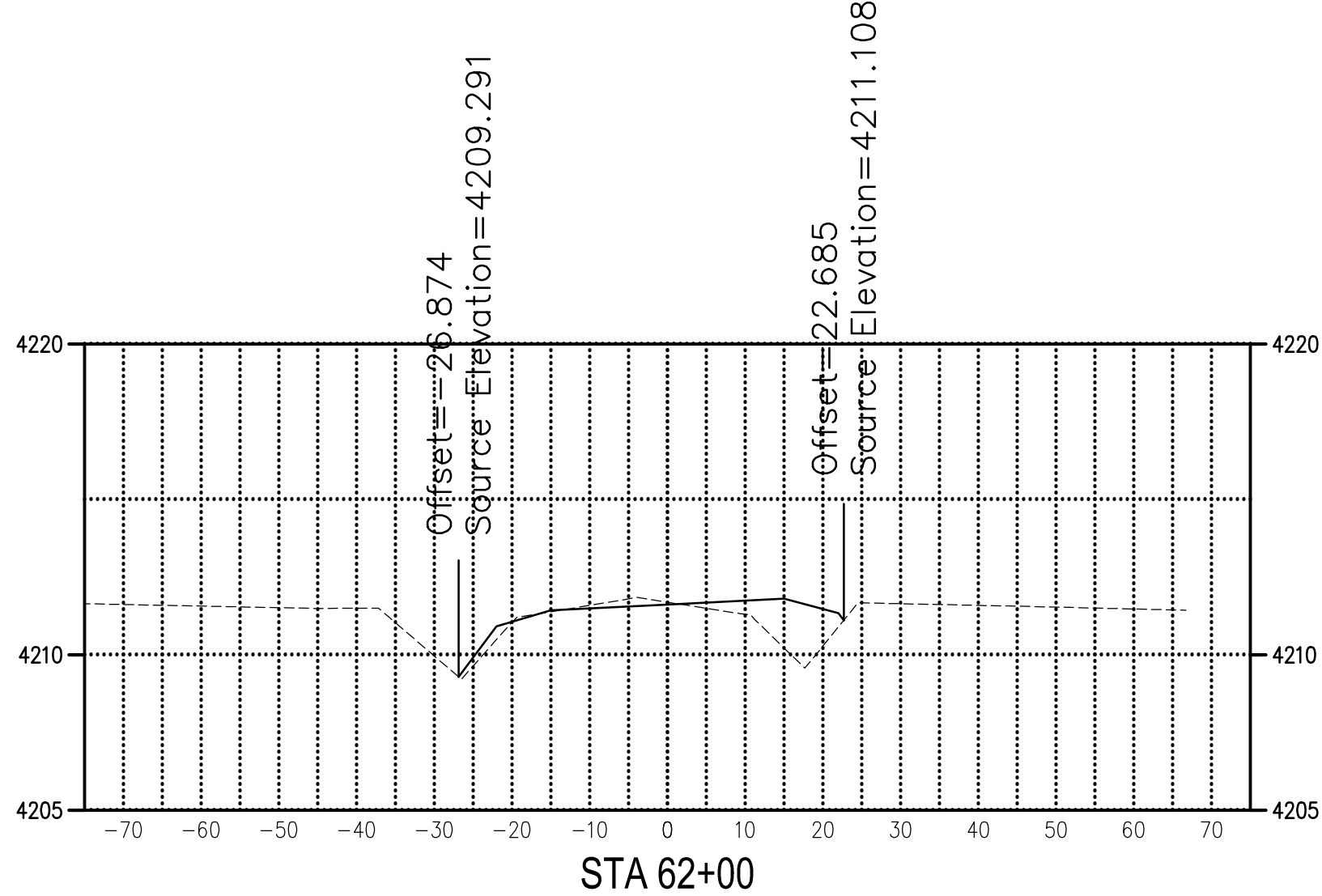
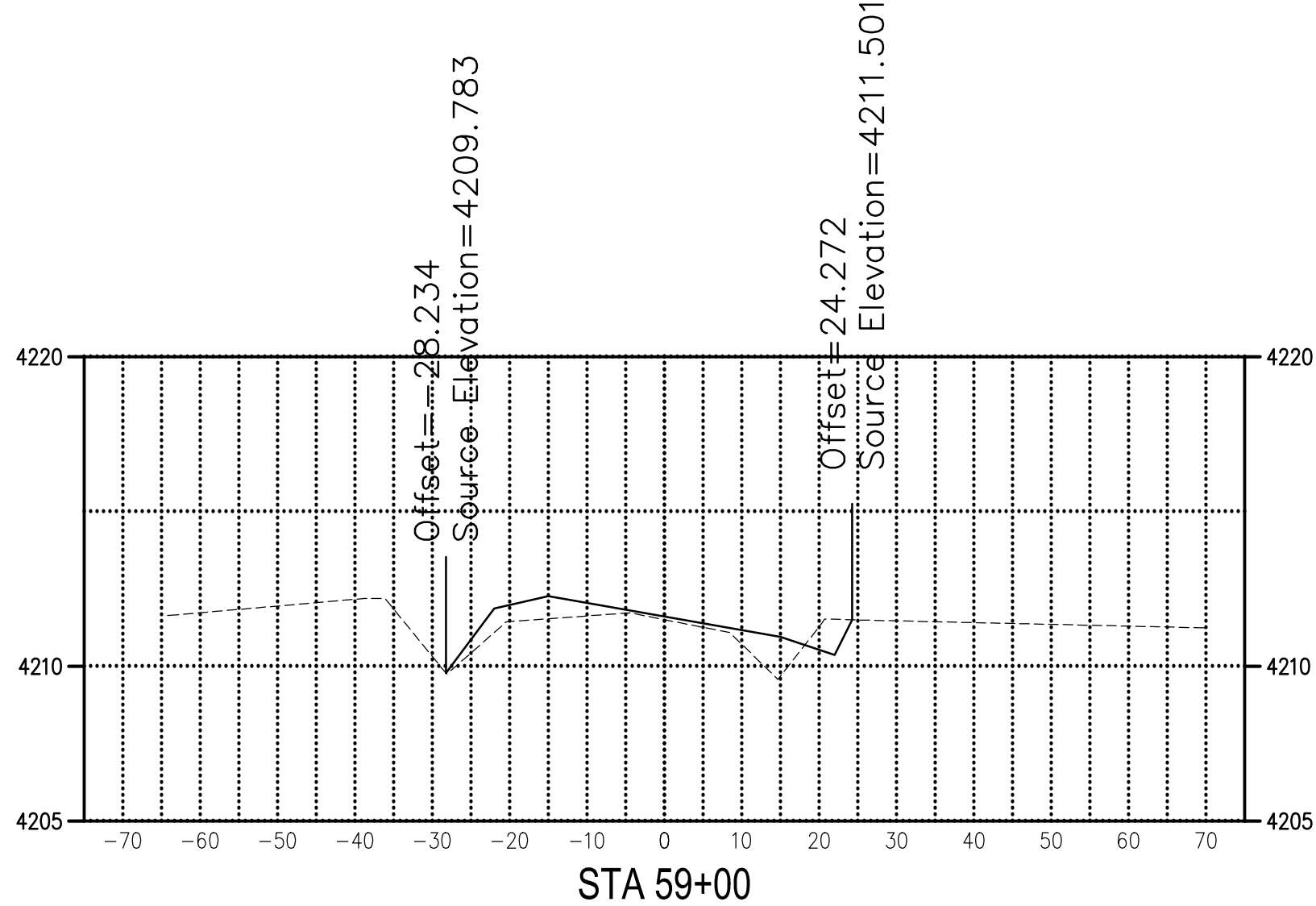
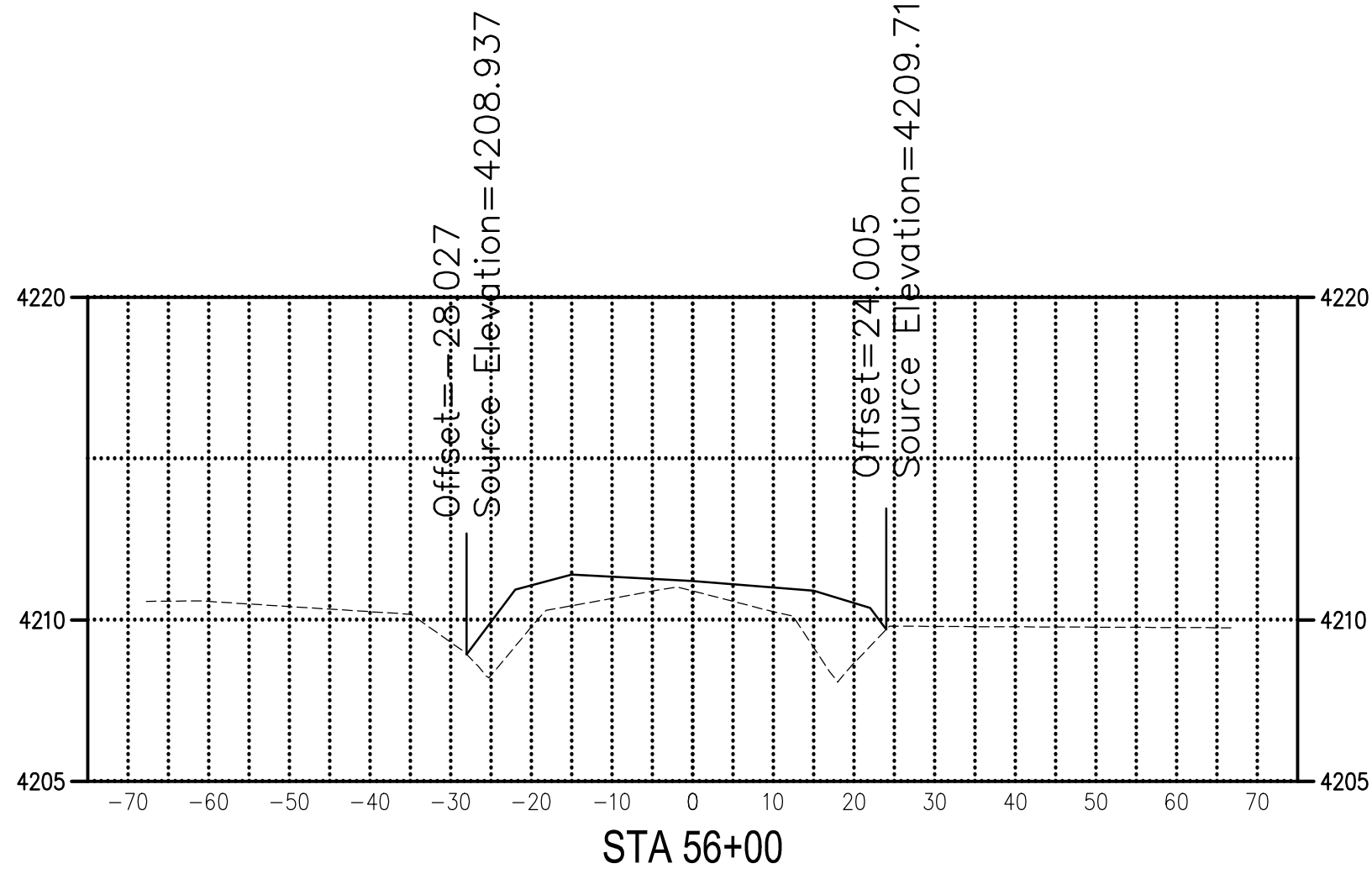
DESCHUTES COUNTY

HUNTINGTON ROAD  
STA 47+00 TO 55+00

DRAWING NO.  
5 OF 15

5

LAYOUT: STA 56+00 TO 64+00
 PATH: U:\Bend\Projects\Clients\Deschutes County\297-2509-002 Huntington Rd Improvmts\CADD\DWG\Mobile
 PLOTTED BY: jarredm
 DATE: Monday, April 24, 2017 4:12:20 PM



REVISIONS	DATE	BY	DESIGNED DWL
			DRAWN DWL
			CHECKED BCJ
			APPROVED BCJ

ONE INCH AT FULL SCALE. IF NOT, SCALE ACCORDINGLY	
FILE NAME	Huntington Rd Sections
JOB No.	297-2509-002
DATE	4/21/2017

ROAD SECTIONS
HORIZ: 1"=40'
VERT: 1"=10'

Parametrix
ENGINEERING · PLANNING · ENVIRONMENTAL SCIENCES
595 SW BLUFF DRIVE, SUITE B   BEND, OR 97702
P 541.508.7710
WWW.PARAMETRIX.COM

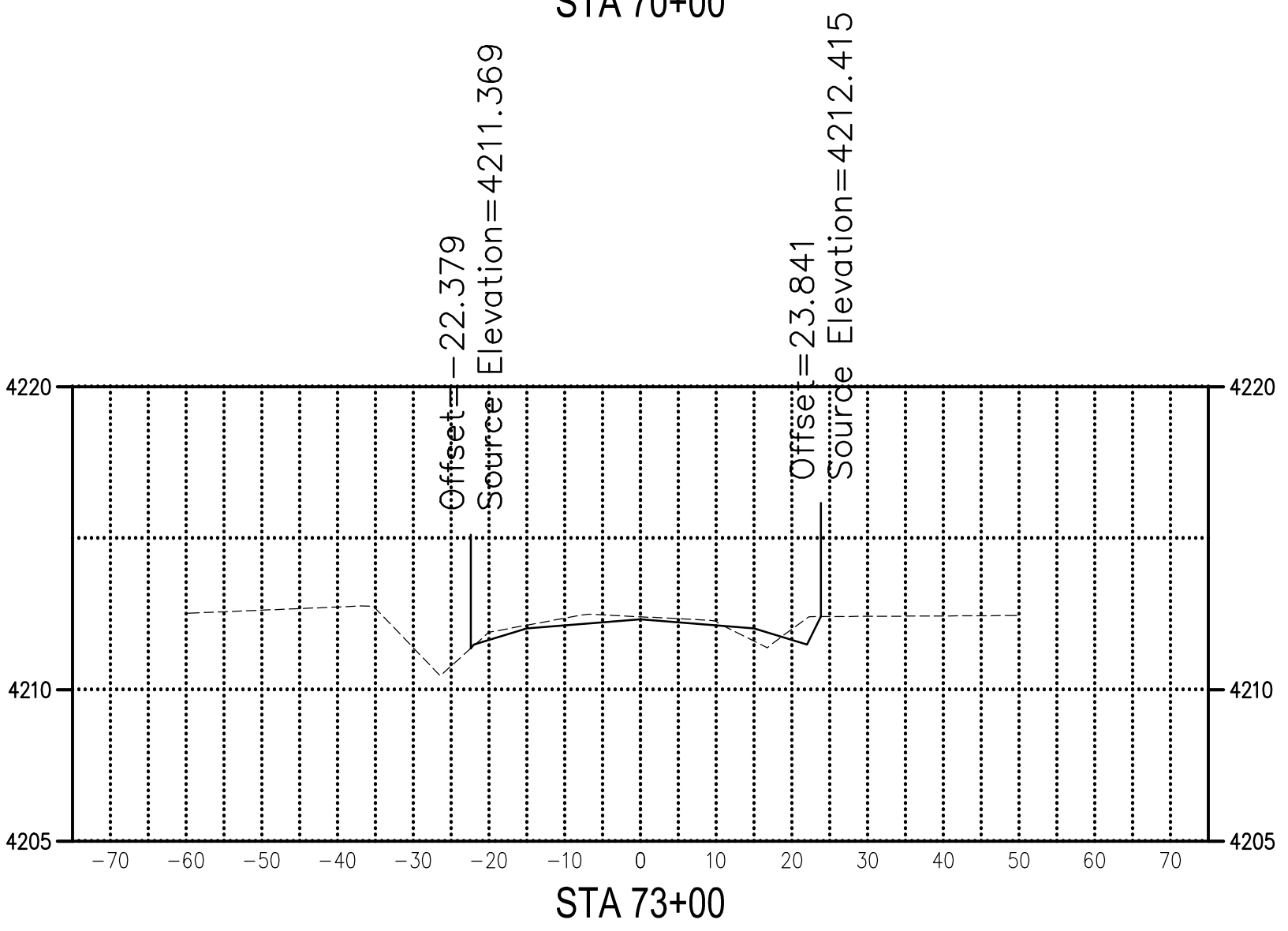
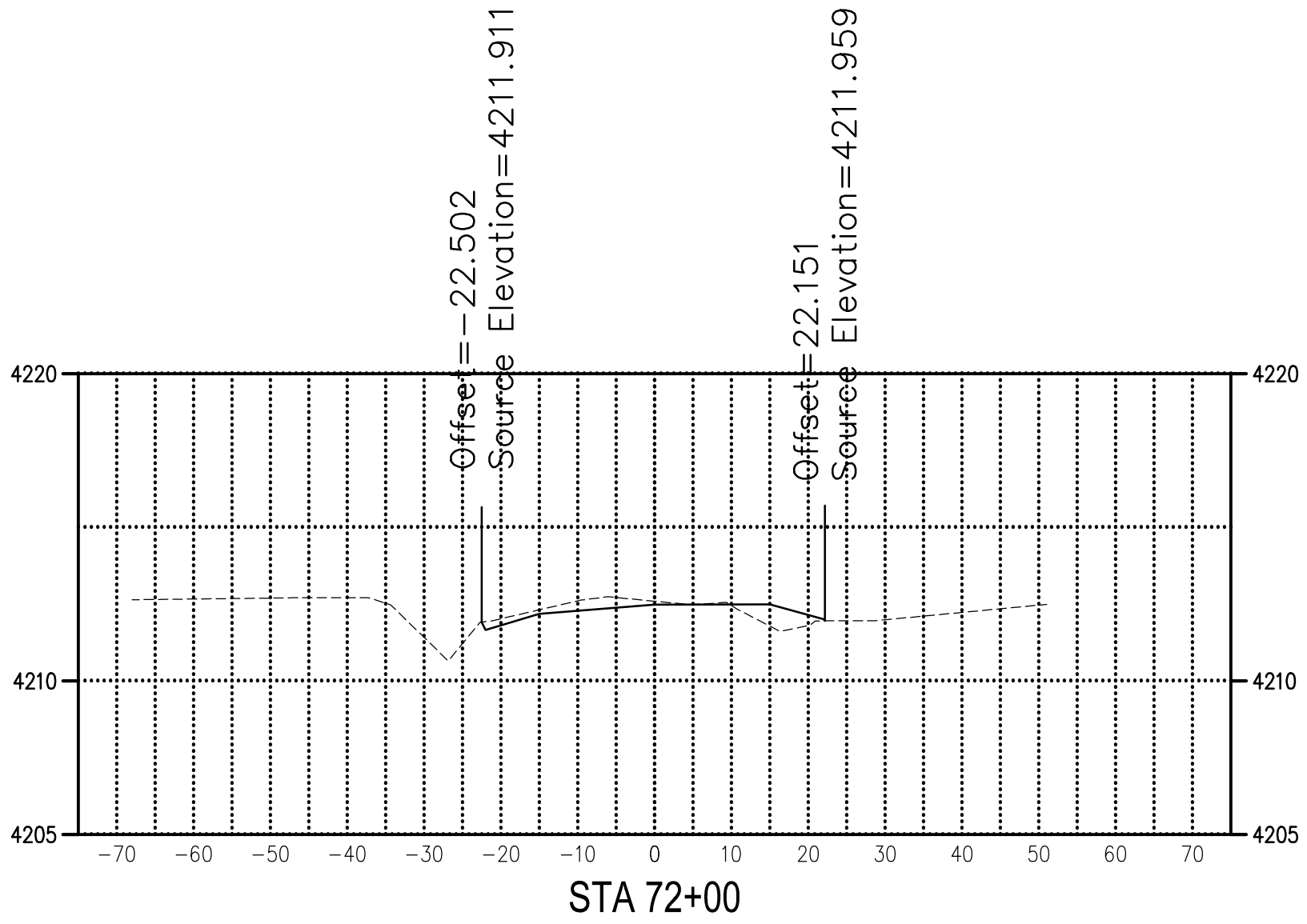
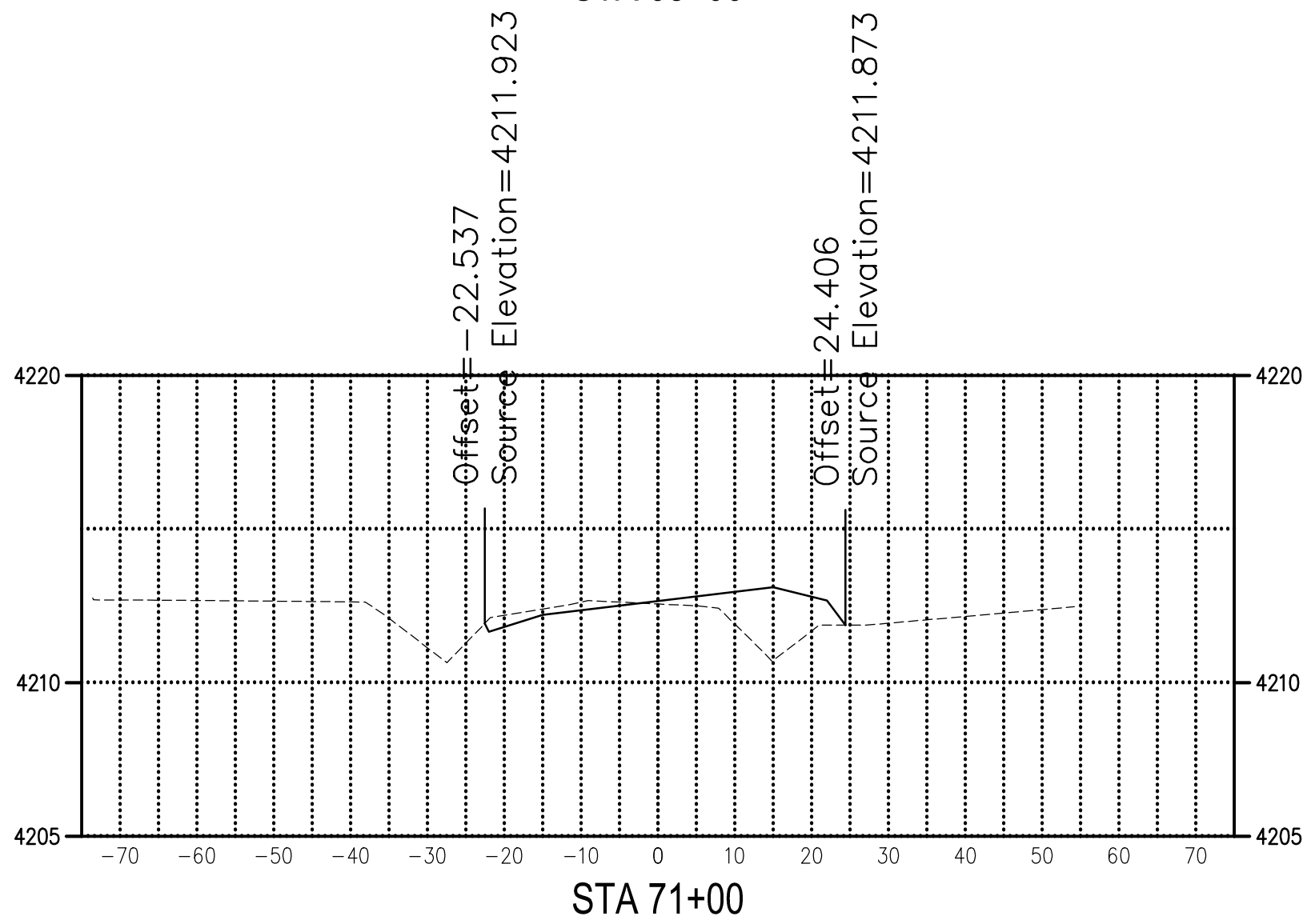
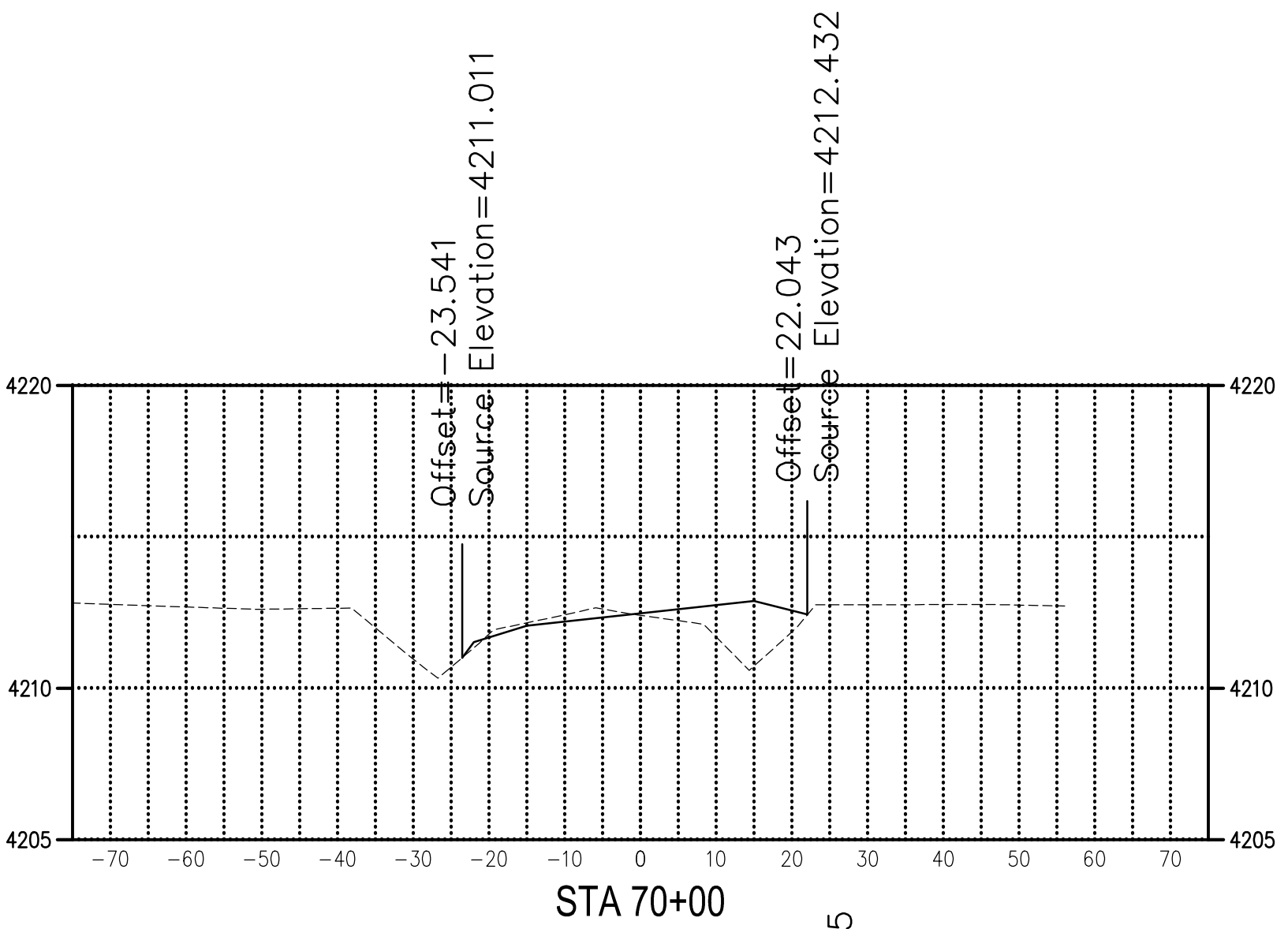
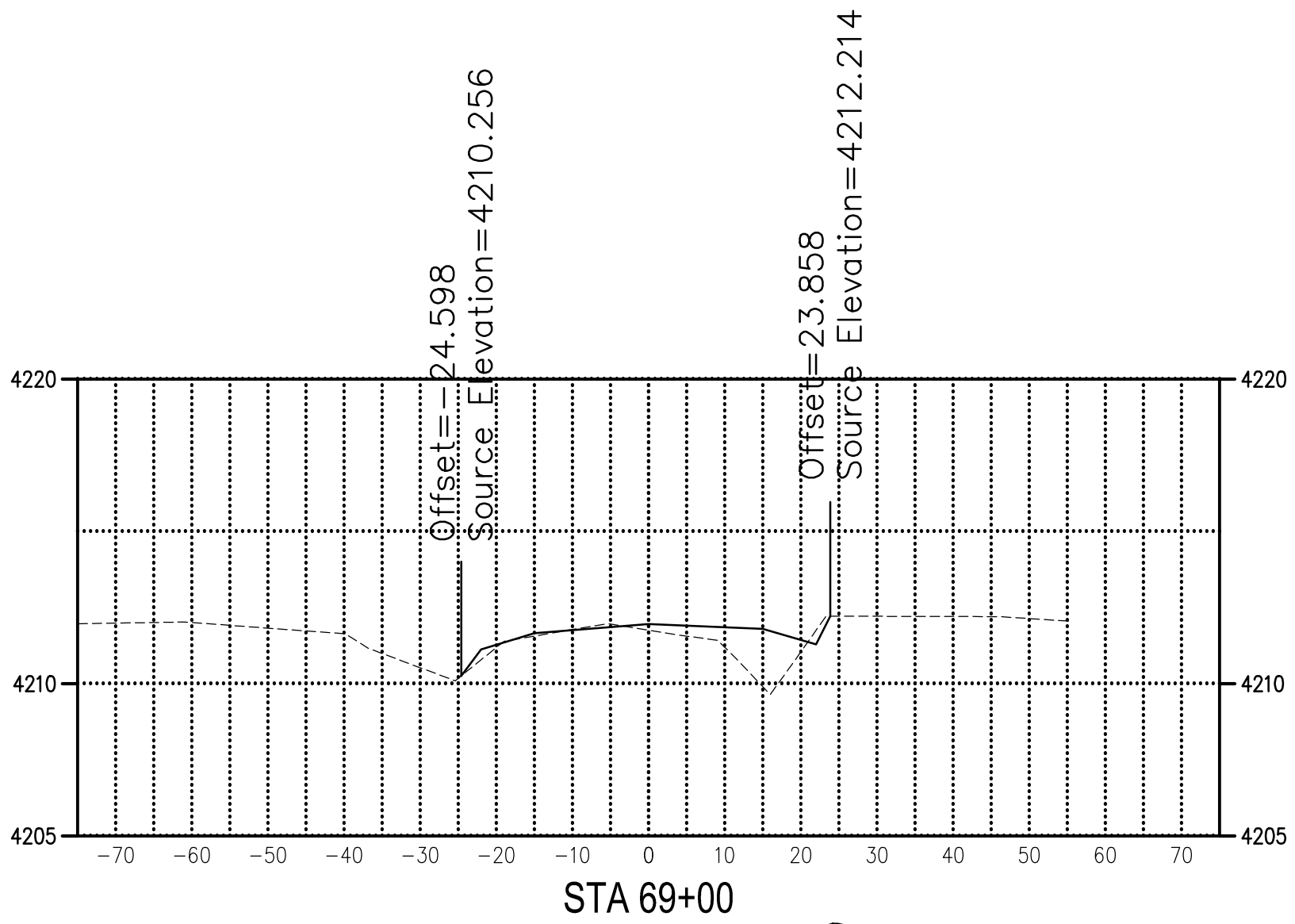
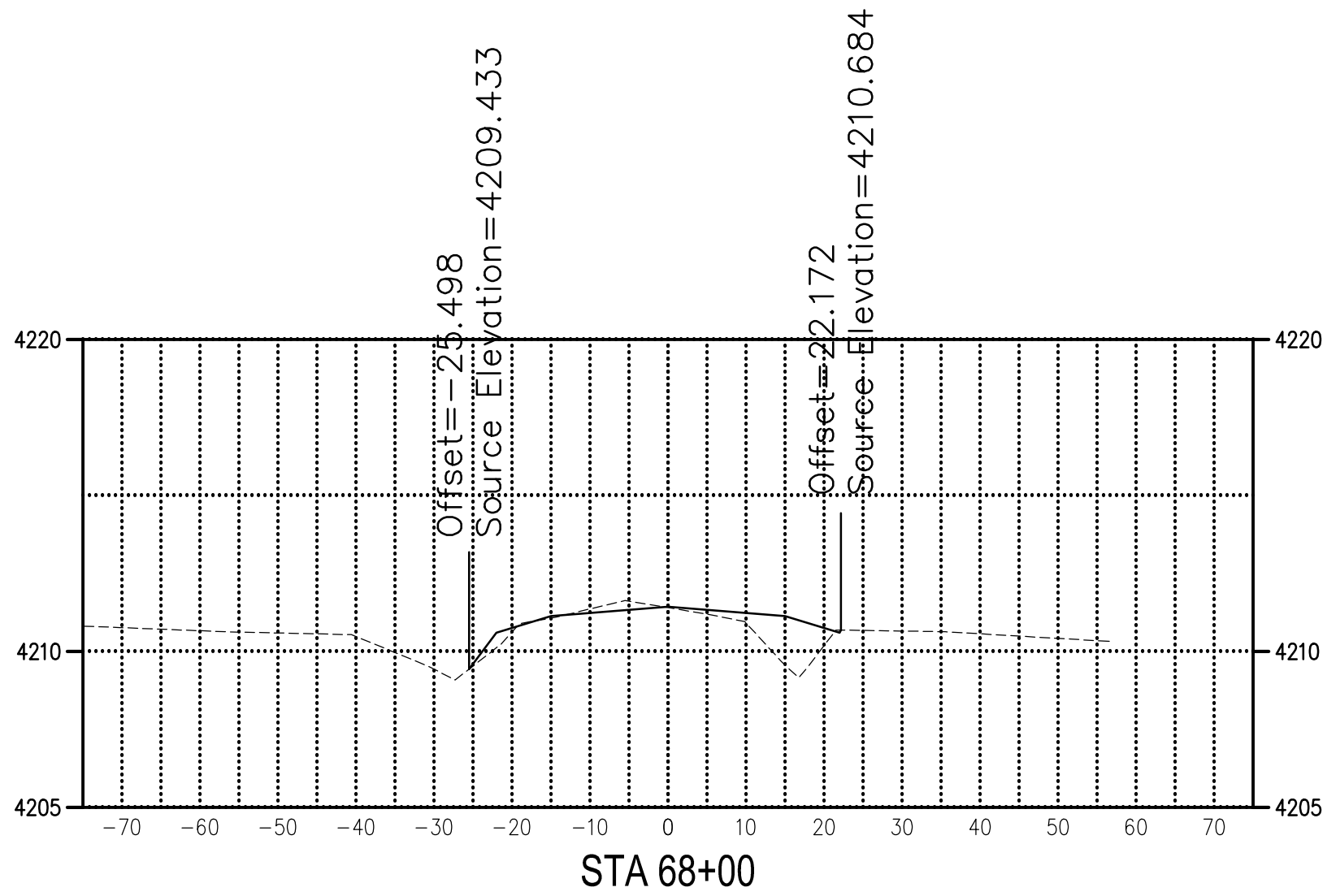
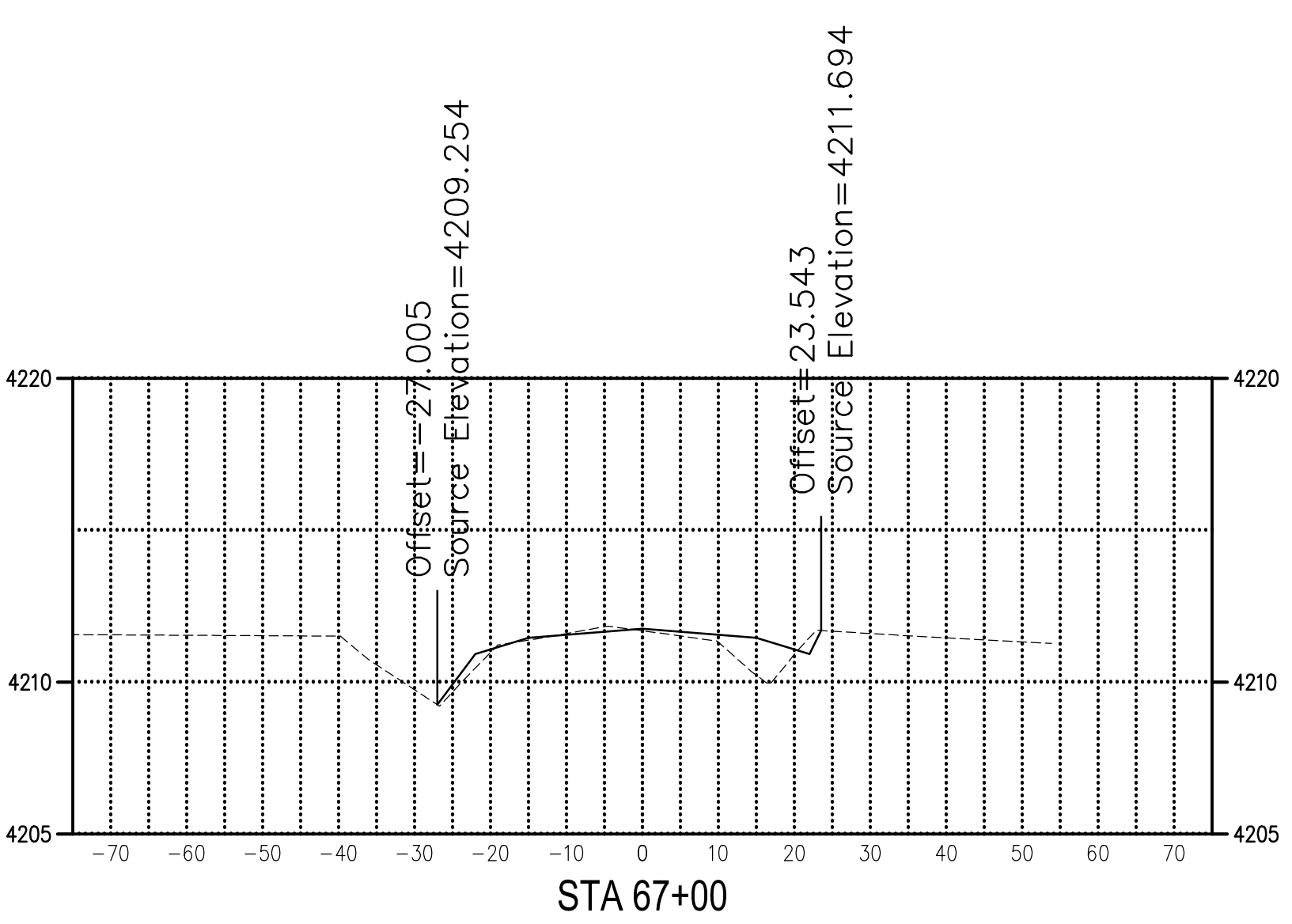
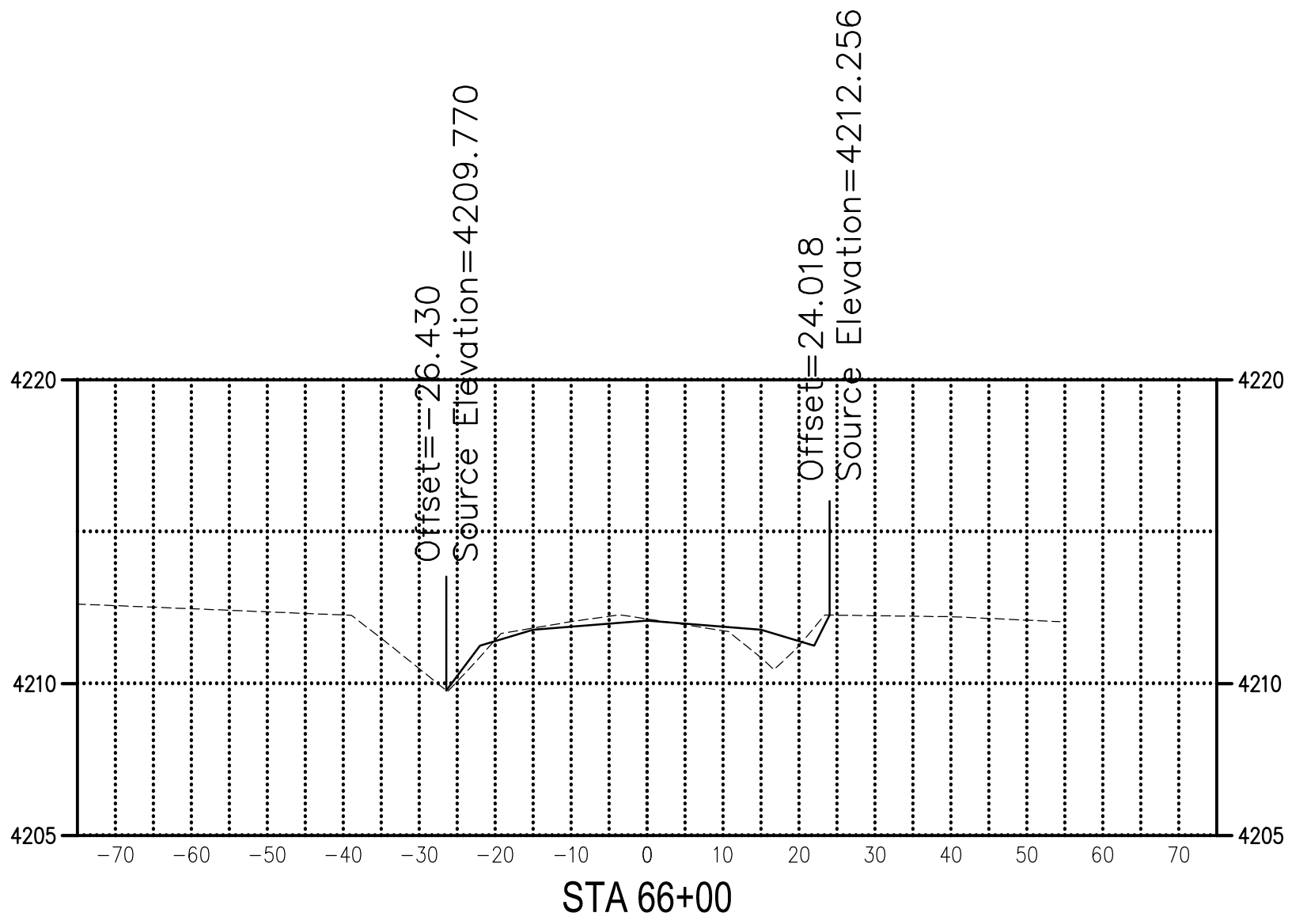
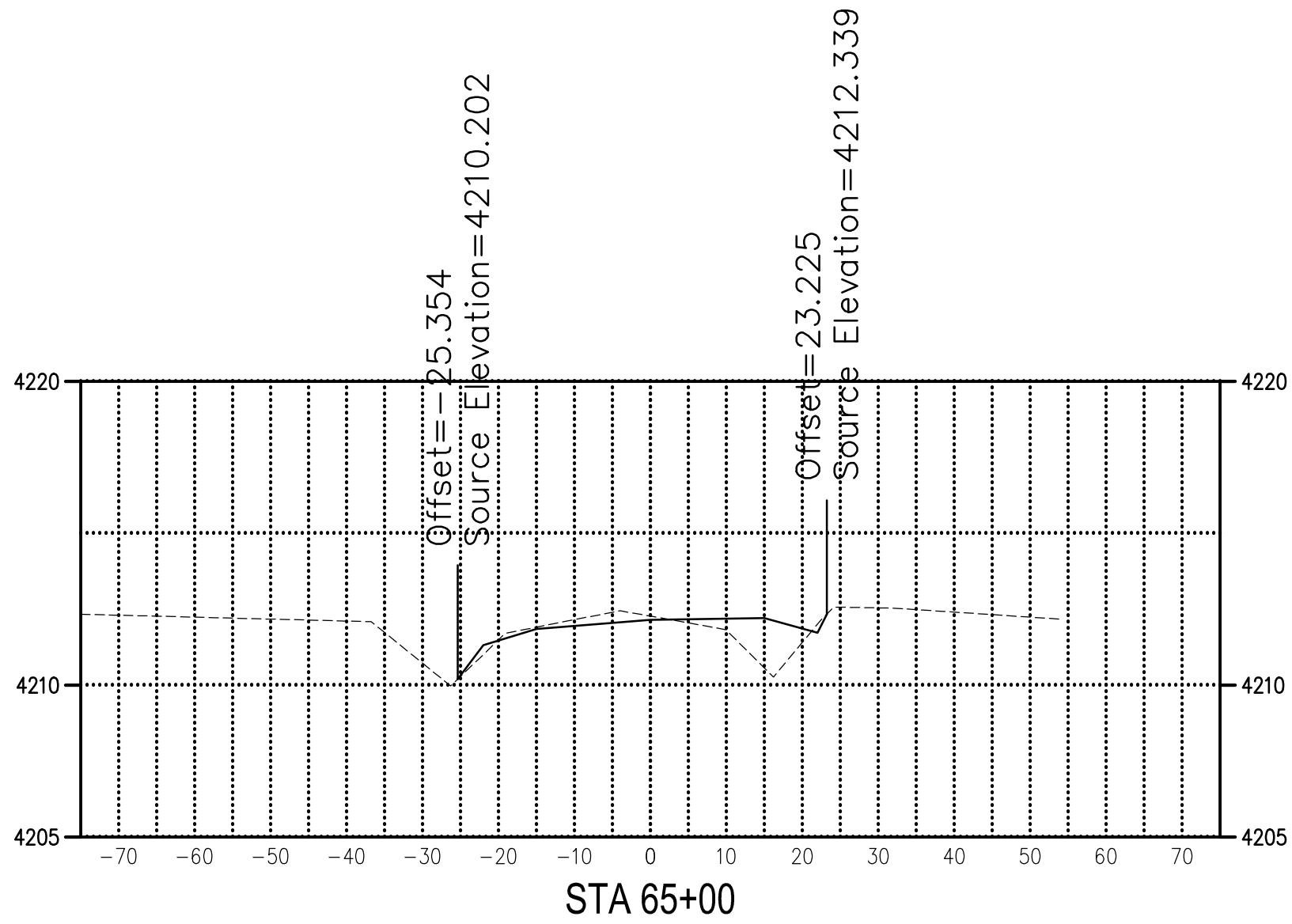
PROJECT NAME
HUNTINGTON ROAD IMPROVEMENTS
DESCHUTES COUNTY

HUNTINGTON ROAD STA 56+00 TO 64+00
---------------------------------------

DRAWING NO. 6 OF 15
6



LAYOUT: STA 65+00 73+00      PATH: U:\Bend\Projects\Clients\2509-Deschutes County\297-2509-002 Huntington Rd Improvements\99Sves\CADD\DWG\Models      PLOTTED BY: lawredon      DATE: Monday, April 24, 2017 4:12:35 PM



REVISIONS	DATE	BY	DESIGNED DWL
			DRAWN DWL
			CHECKED BCJ
			APPROVED BCJ

ONE INCH AT FULL SCALE. IF NOT, SCALE ACCORDINGLY	
FILE NAME	Huntington Rd Sections
JOB No.	297-2509-002
DATE	4/21/2017

ROAD SECTIONS

HORIZ: 1"=40'  
VERT: 1"=10'

Parametrix  
ENGINEERING · PLANNING · ENVIRONMENTAL SCIENCES

595 SW BLUFF DRIVE, SUITE B | BEND, OR 97702  
P 541.508.7710  
WWW.PARAMETRIX.COM

PROJECT NAME

HUNTINGTON ROAD IMPROVEMENTS

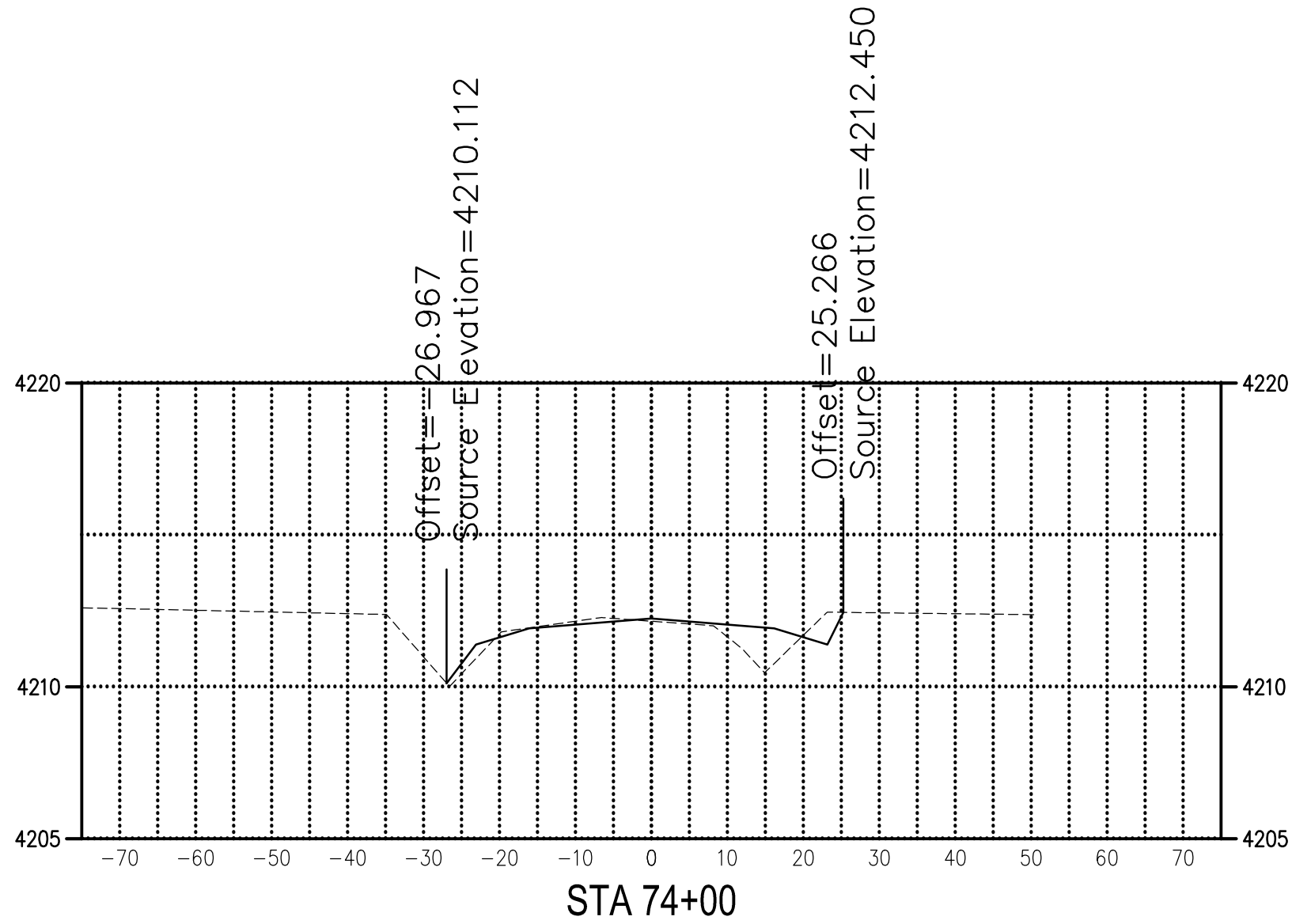
DESCHUTES COUNTY

HUNTINGTON ROAD  
STA 65+00 TO 73+00

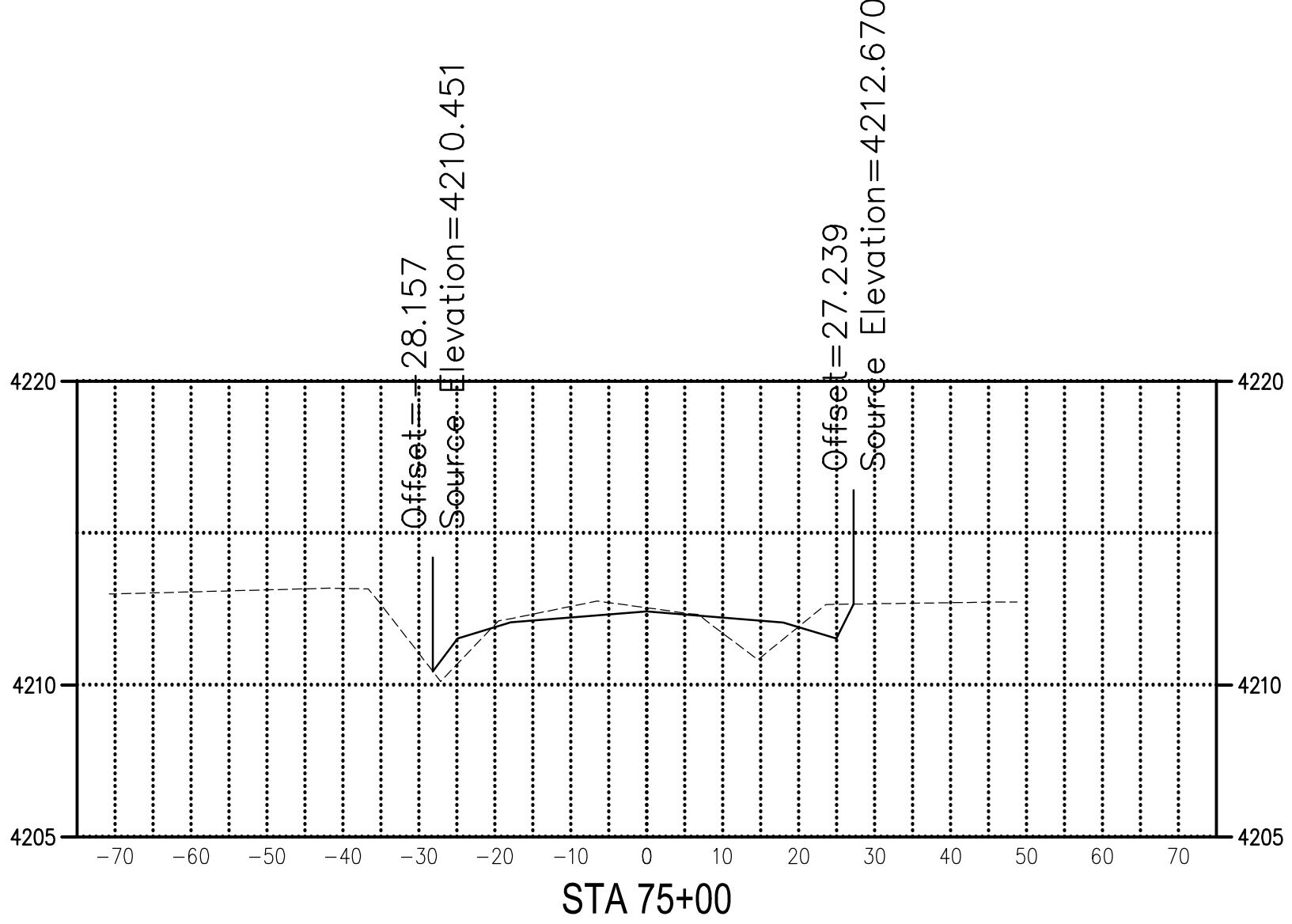
DRAWING NO.  
7 OF 15

7

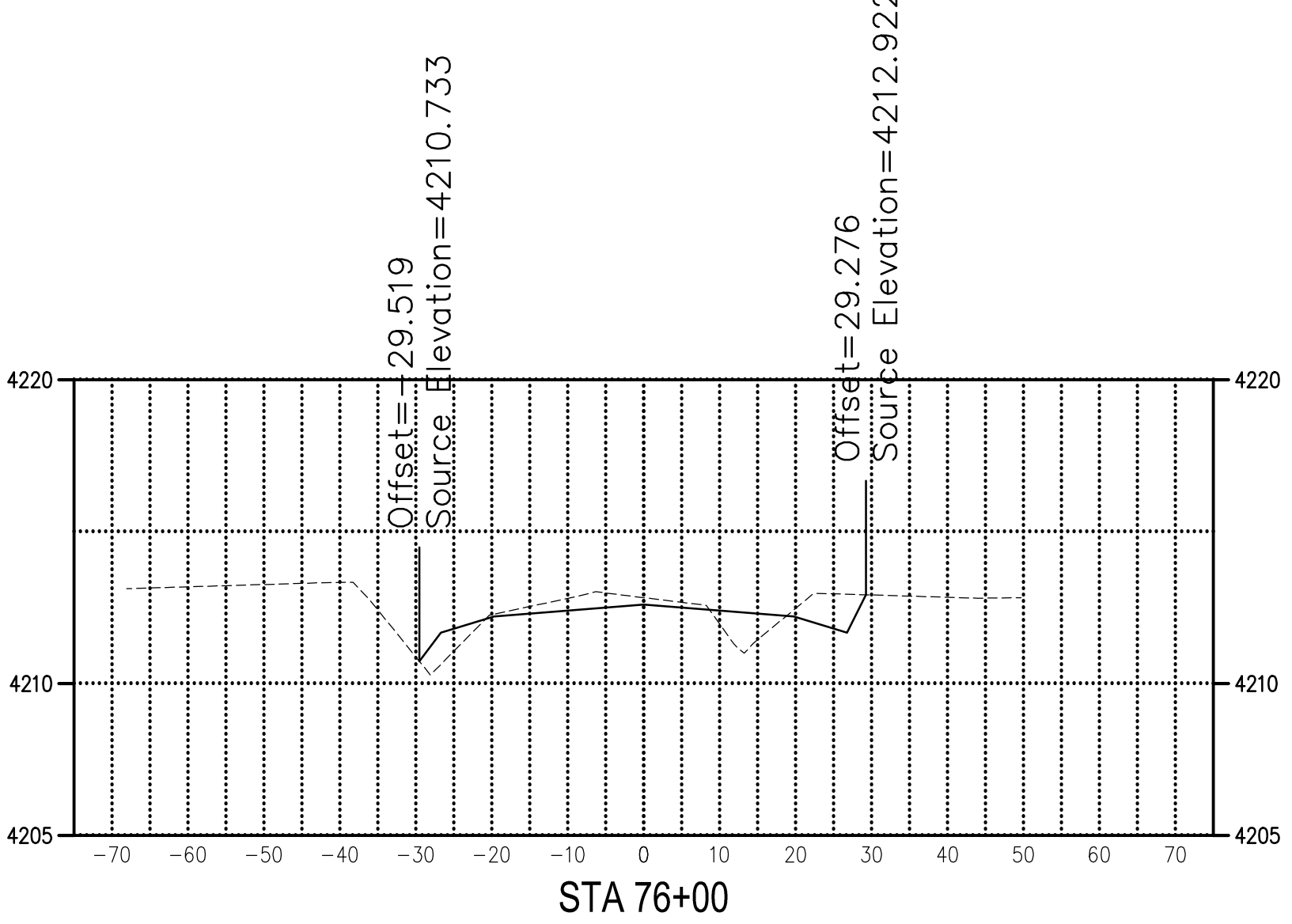
LAYOUT: STA 74+00 82+00      PATH: U:\Bend\Projects\Clients\2509-Deschutes County\297-2509-002 Huntington Rd Improvments\99Svcs\CADD\DWG\Models      PLOTTED BY: lawredon      DATE: Monday, April 24, 2017 4:12:50 PM



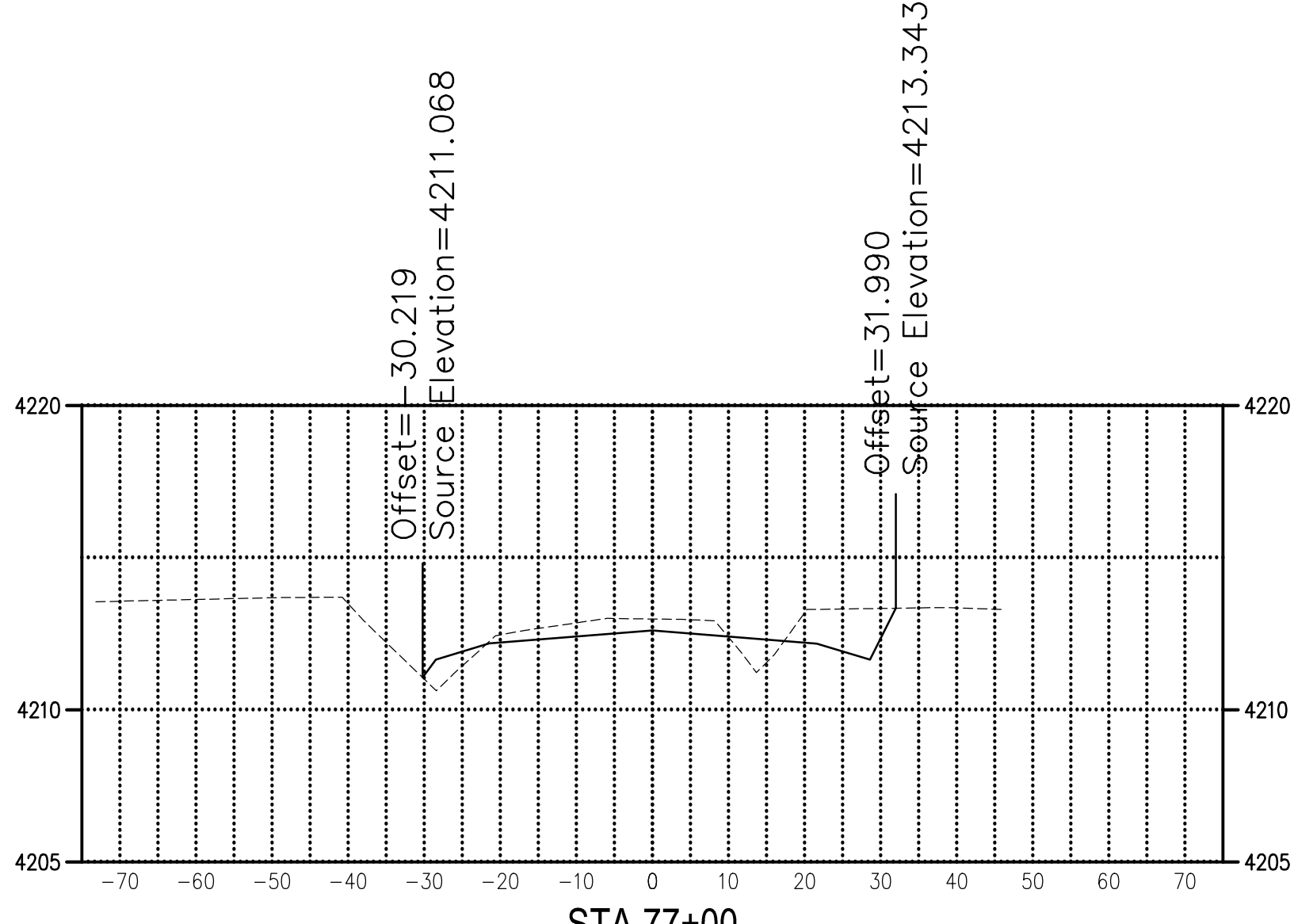
STA 74+00



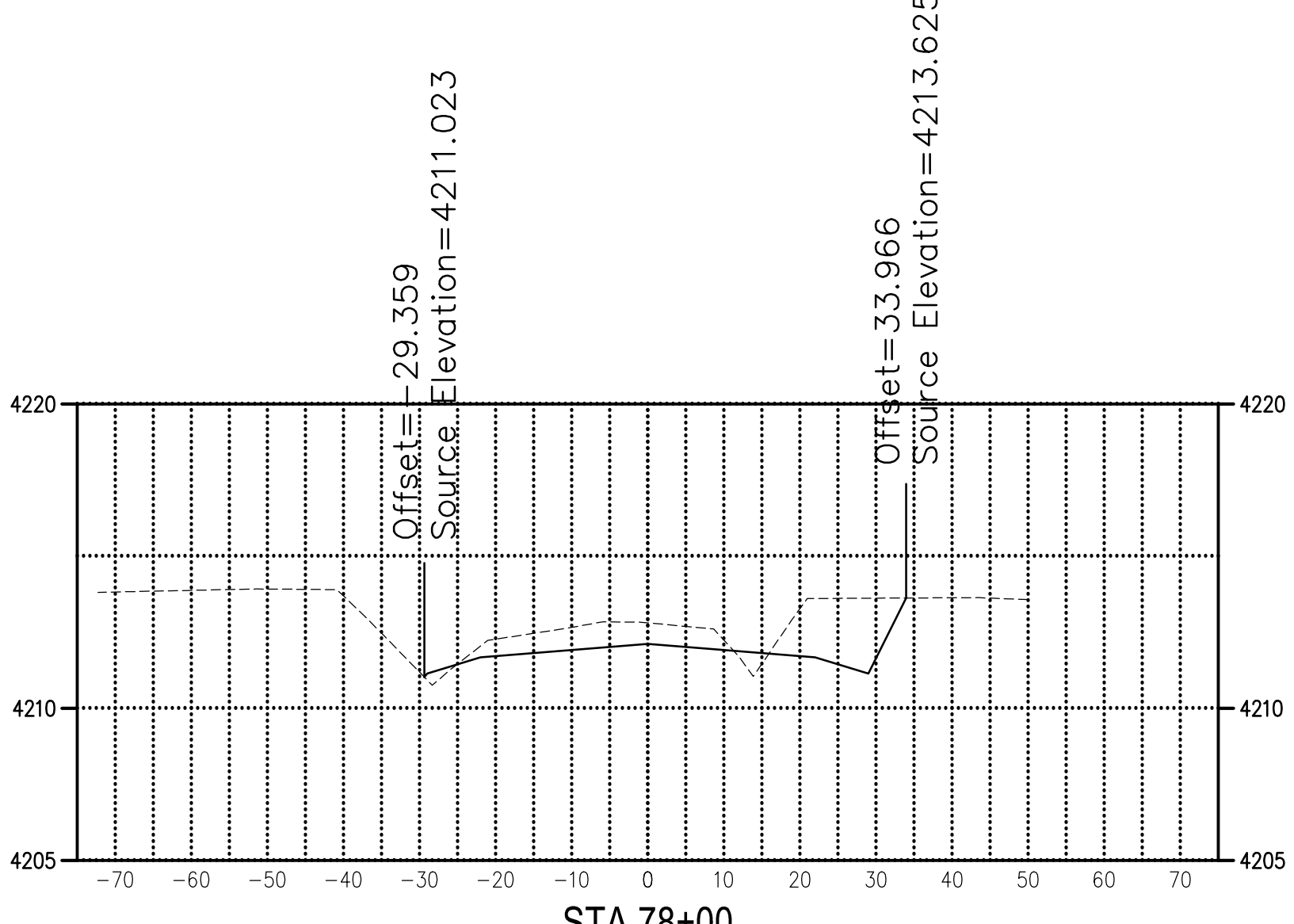
STA 75+00



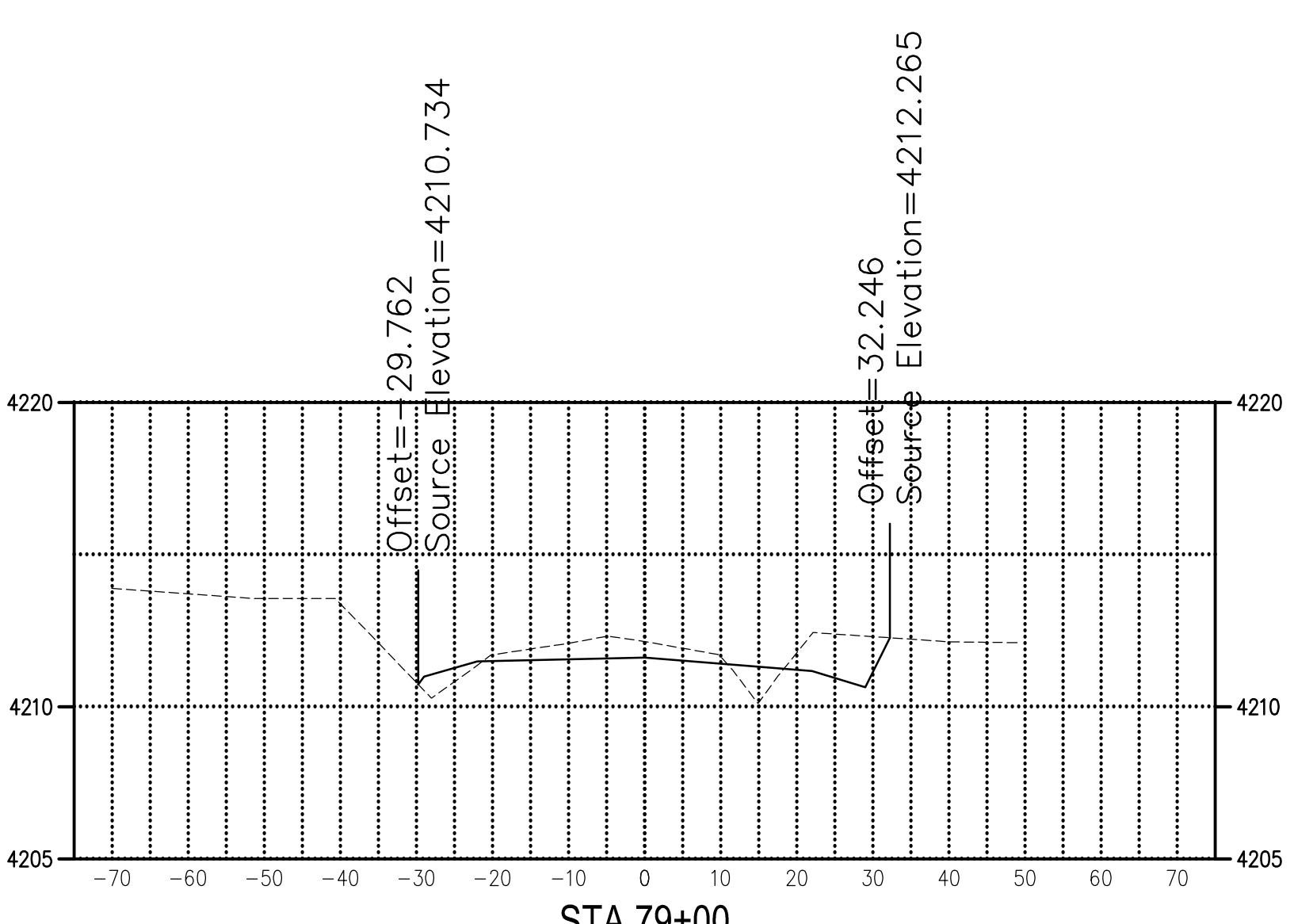
STA 76+00



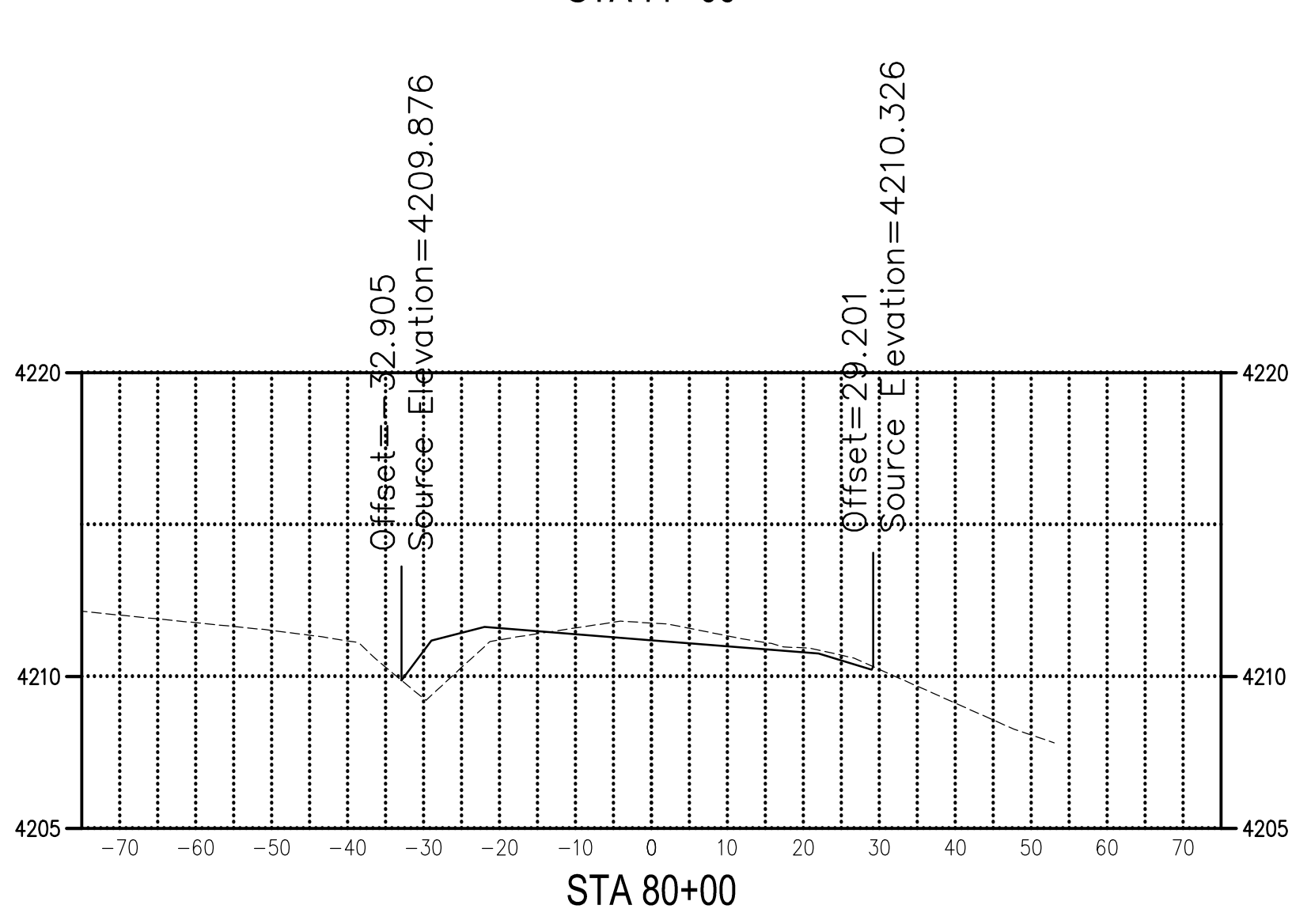
STA 77+00



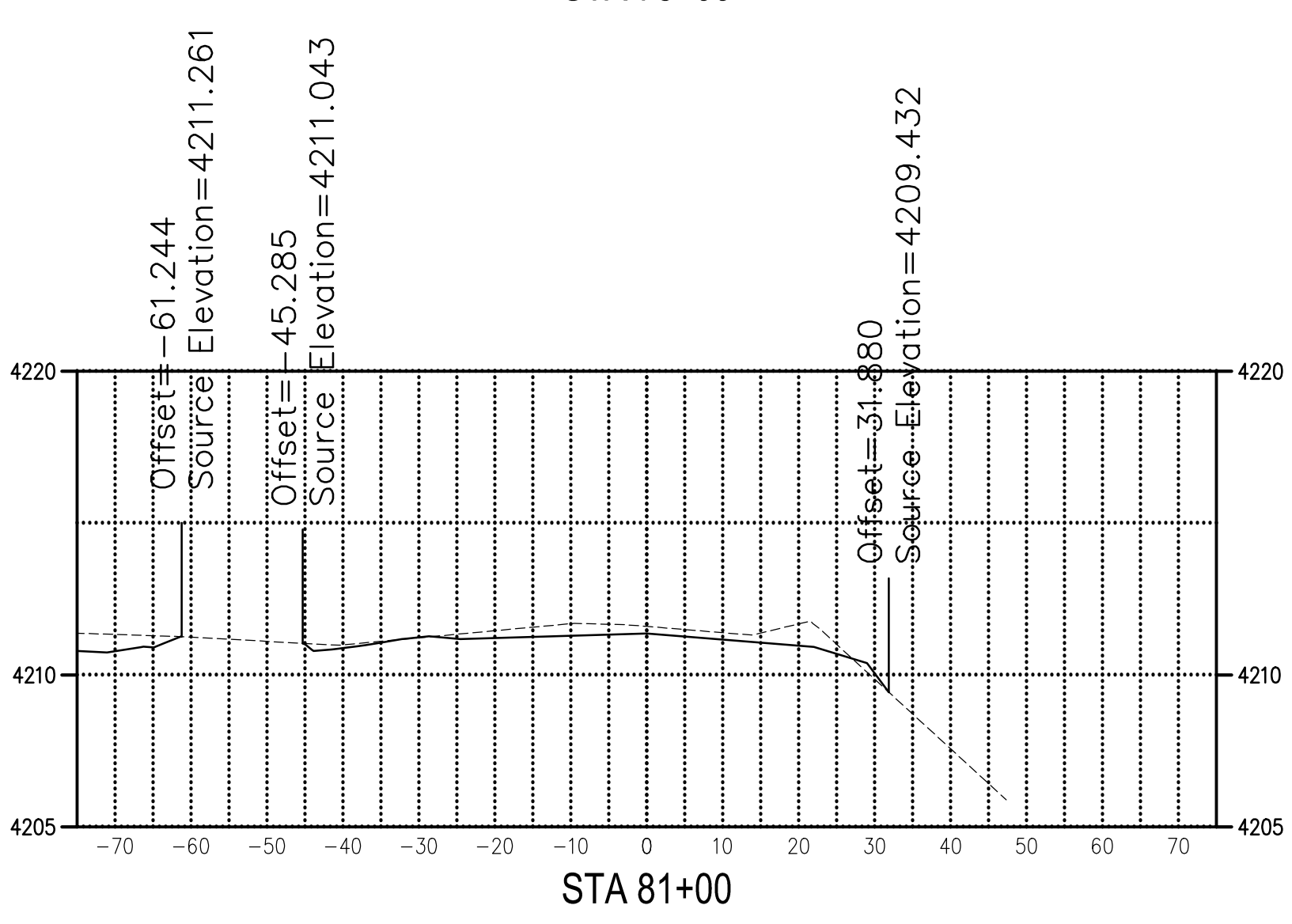
STA 78+00



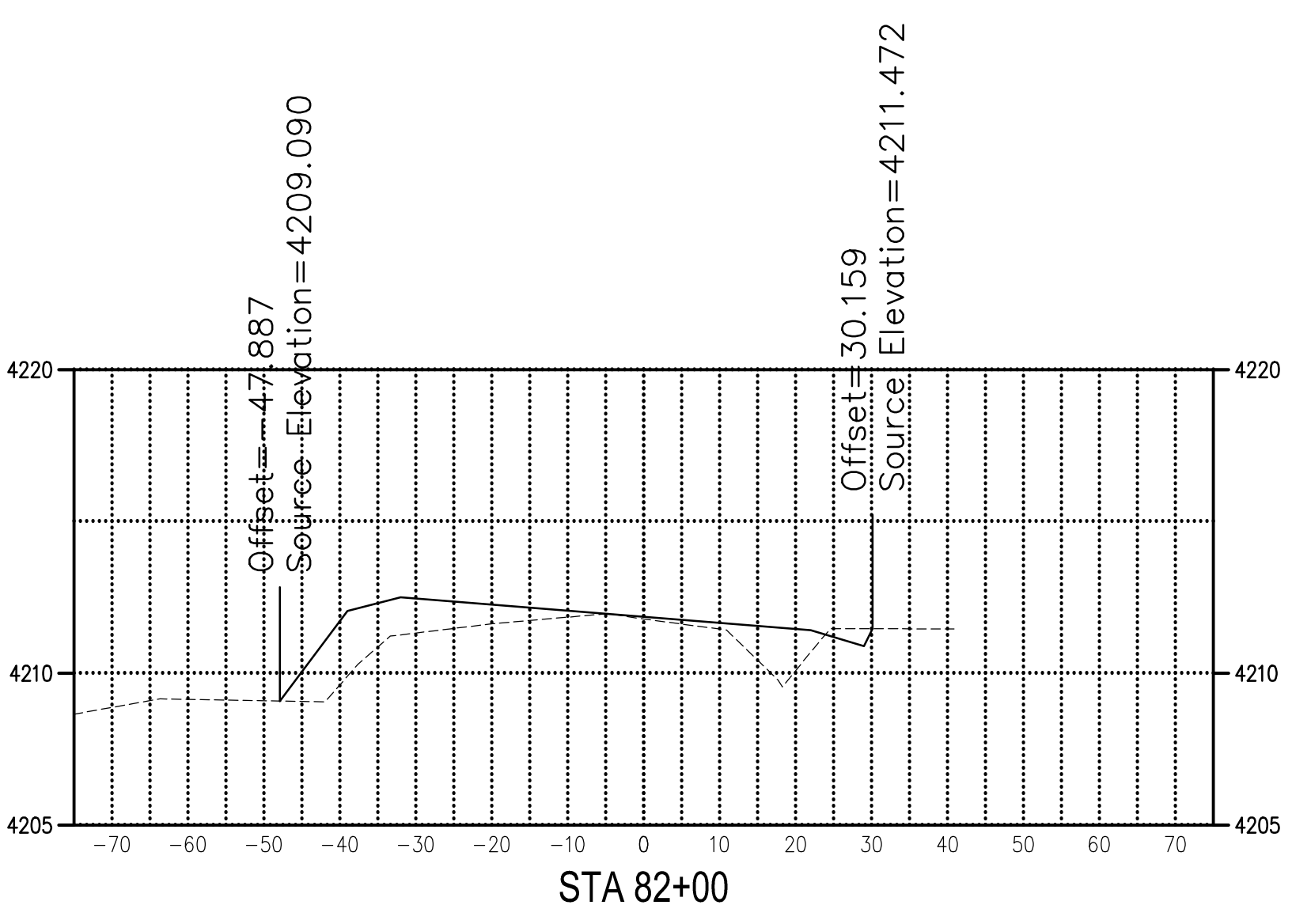
STA 79+00



STA 80+00



STA 81+00



STA 82+00

REVISIONS	DATE	BY	DESIGNED
			DWL
			DWL
			CHECKED
			BCJ
			APPROVED
			BCJ

ONE INCH AT FULL SCALE. IF NOT, SCALE ACCORDINGLY
FILE NAME Huntington Rd Sections
JOB No. 297-2509-002
DATE 4/21/2017

ROAD SECTIONS

HORIZ: 1"=40'  
VERT: 1"=10'

Parametrix  
ENGINEERING · PLANNING · ENVIRONMENTAL SCIENCES

595 SW BLUFF DRIVE, SUITE B | BEND, OR 97702  
P 541.508.7710  
WWW.PARAMETRIX.COM

PROJECT NAME

HUNTINGTON ROAD IMPROVEMENTS

DESCHUTES COUNTY

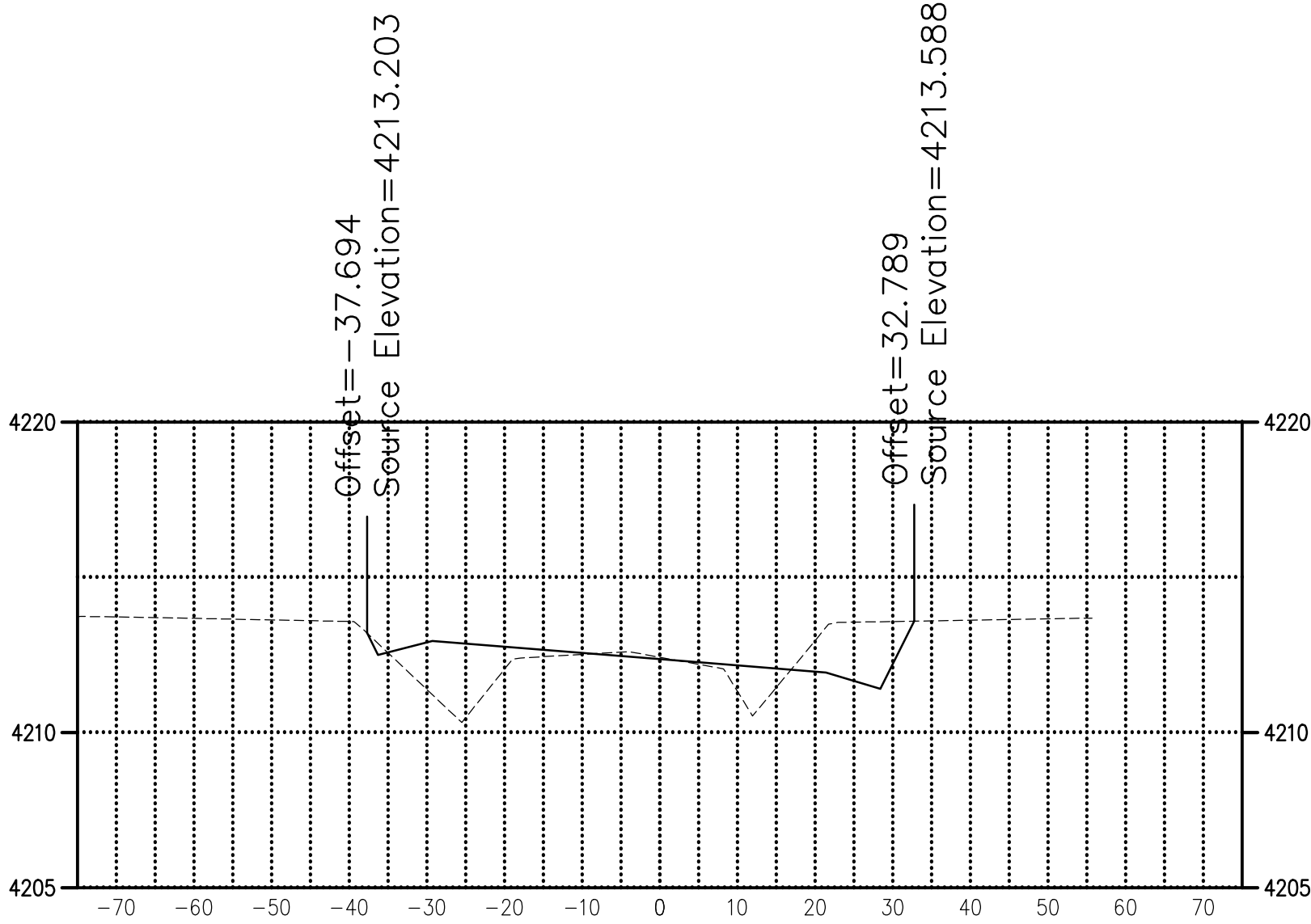
HUNTINGTON ROAD  
STA 74+00 TO 82+00

DRAWING NO.  
8 OF 15

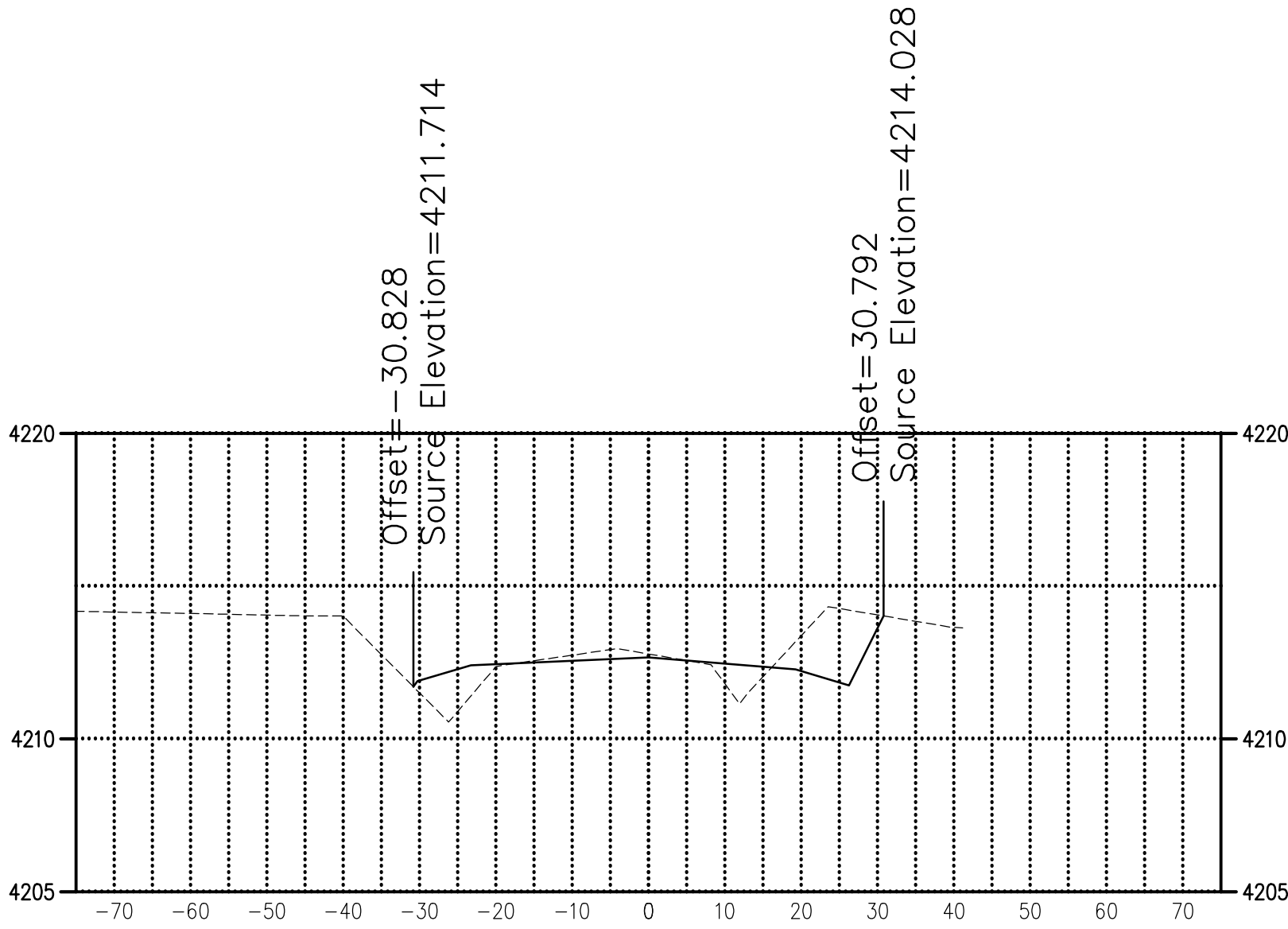
8



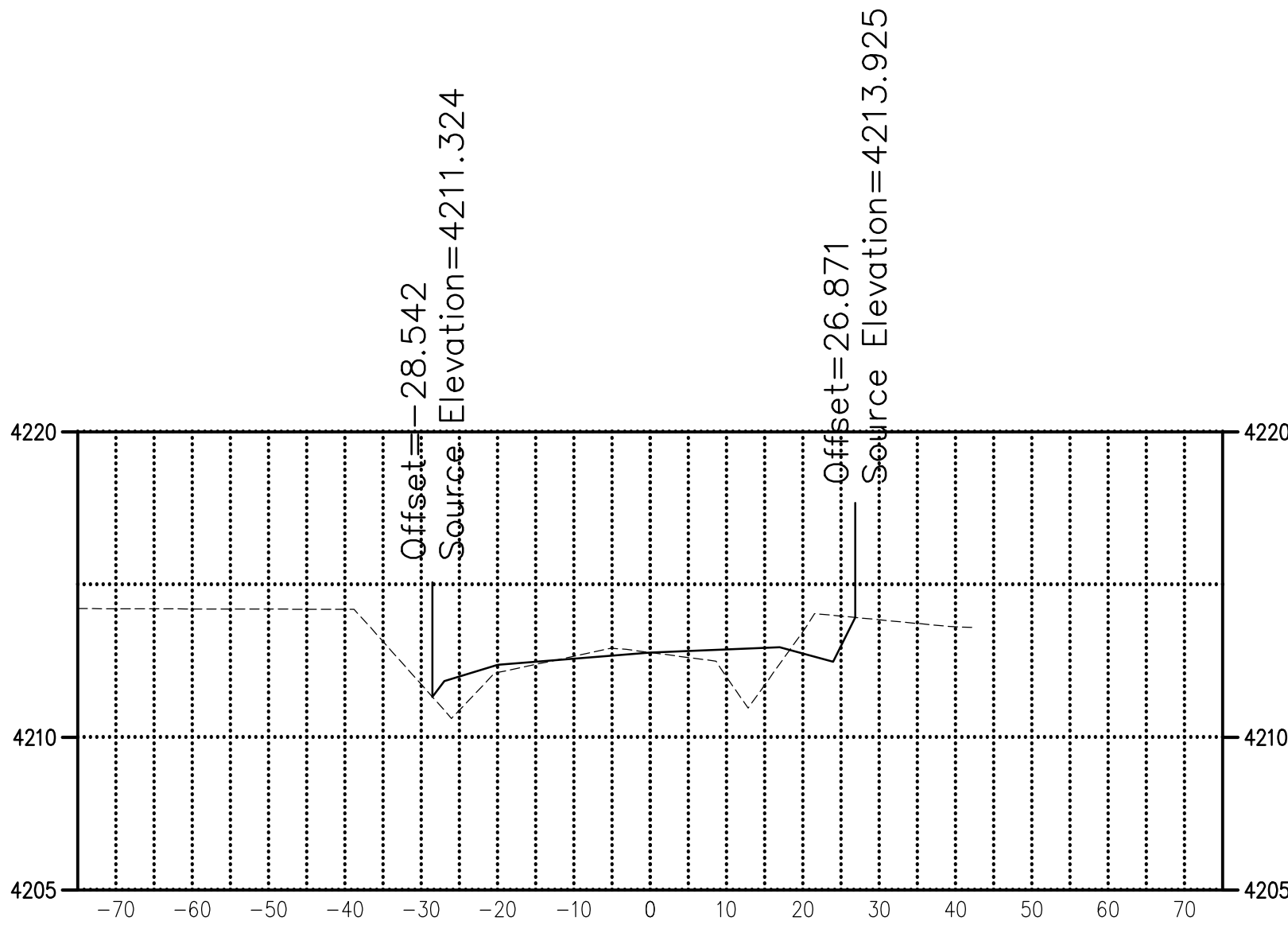
LAYOUT: STA 83+00 TO 91+00      PATH: U:\Bend\Projects\Clients\Deschutes County\297-2509-002 Huntington Rd Improvments\99Sses\CADD\DWG Models      PLOTTED BY: lawreson      DATE: Monday, April 24, 2017 4:13:05 PM



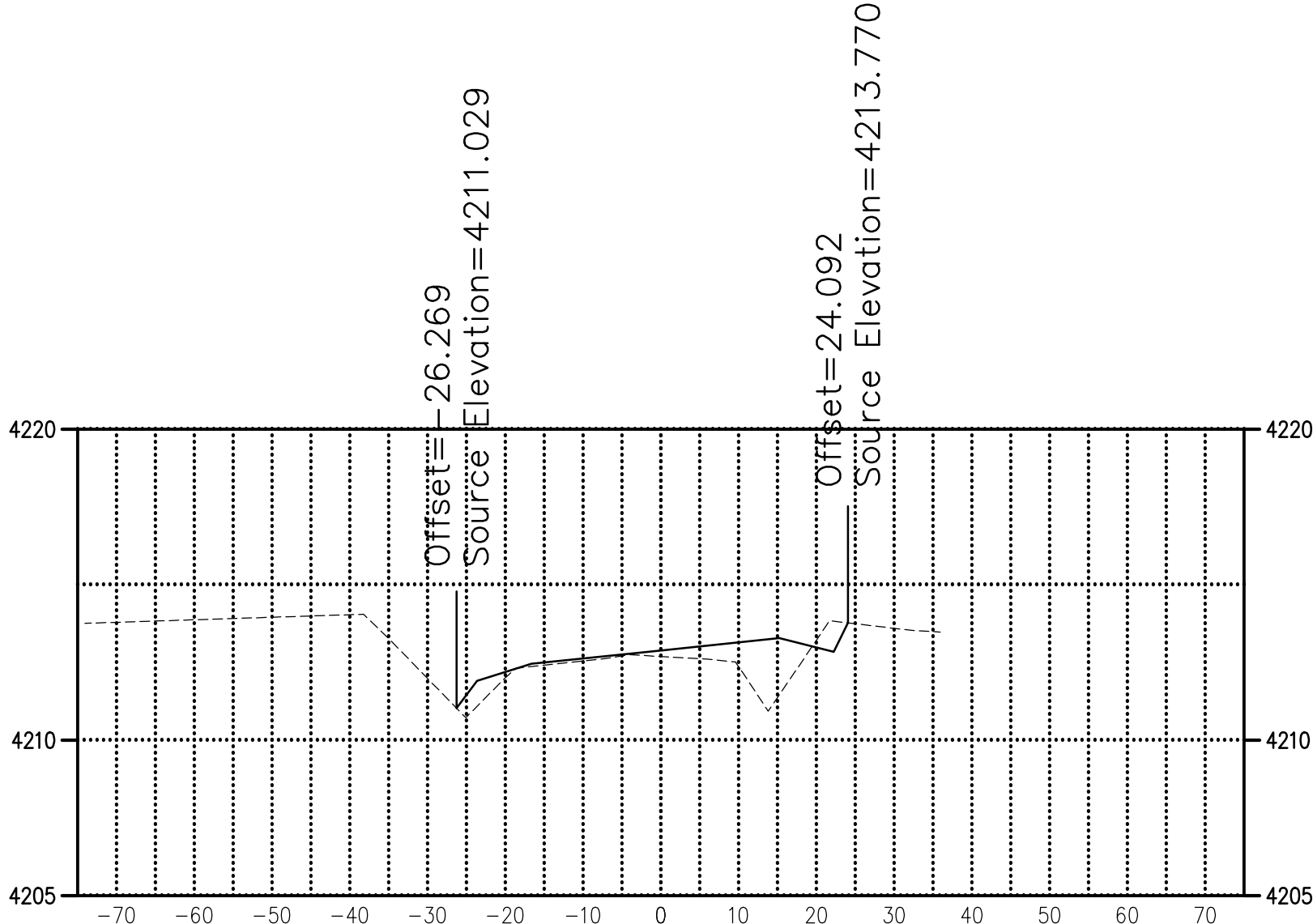
STA 83+00



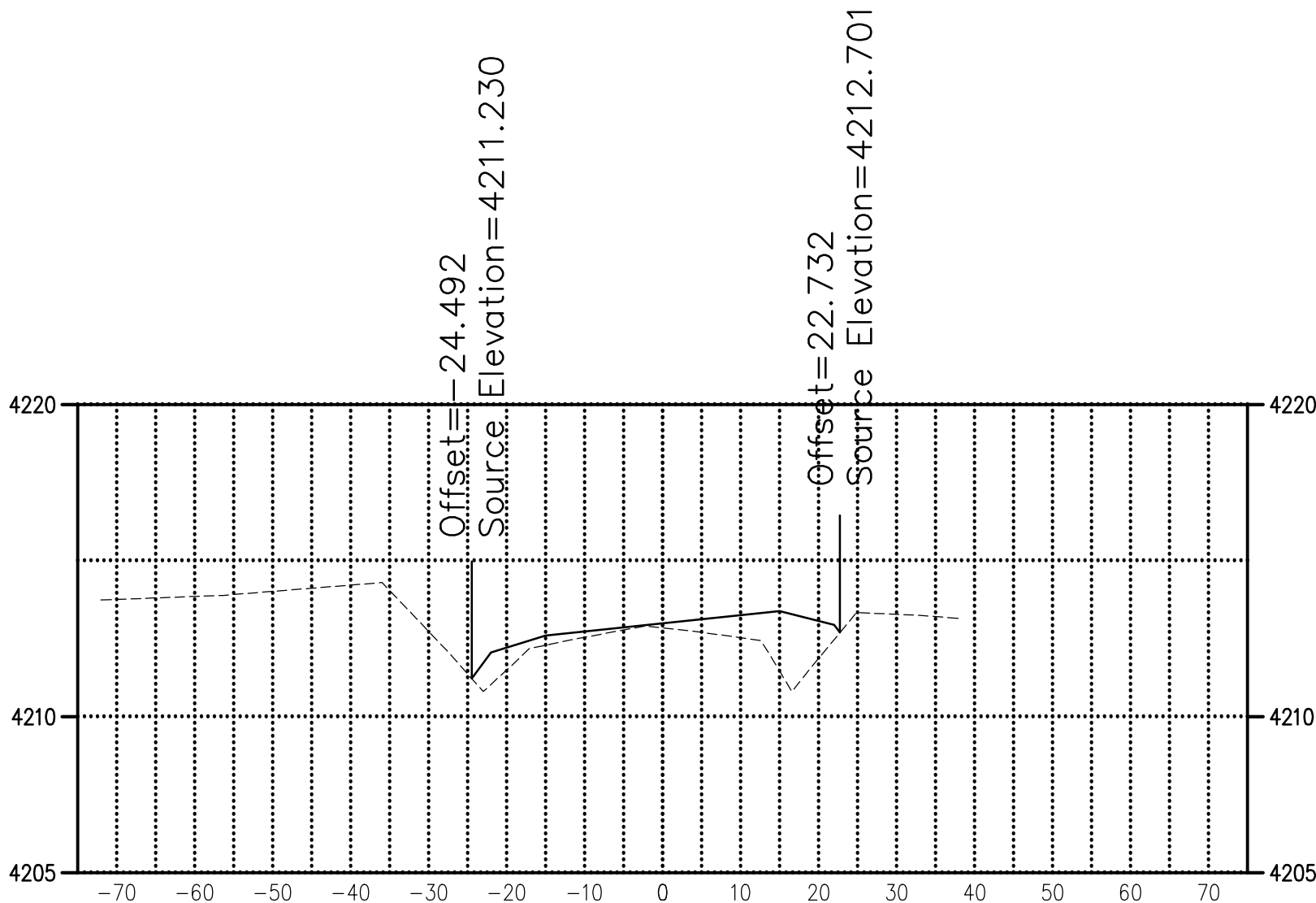
STA 84+00



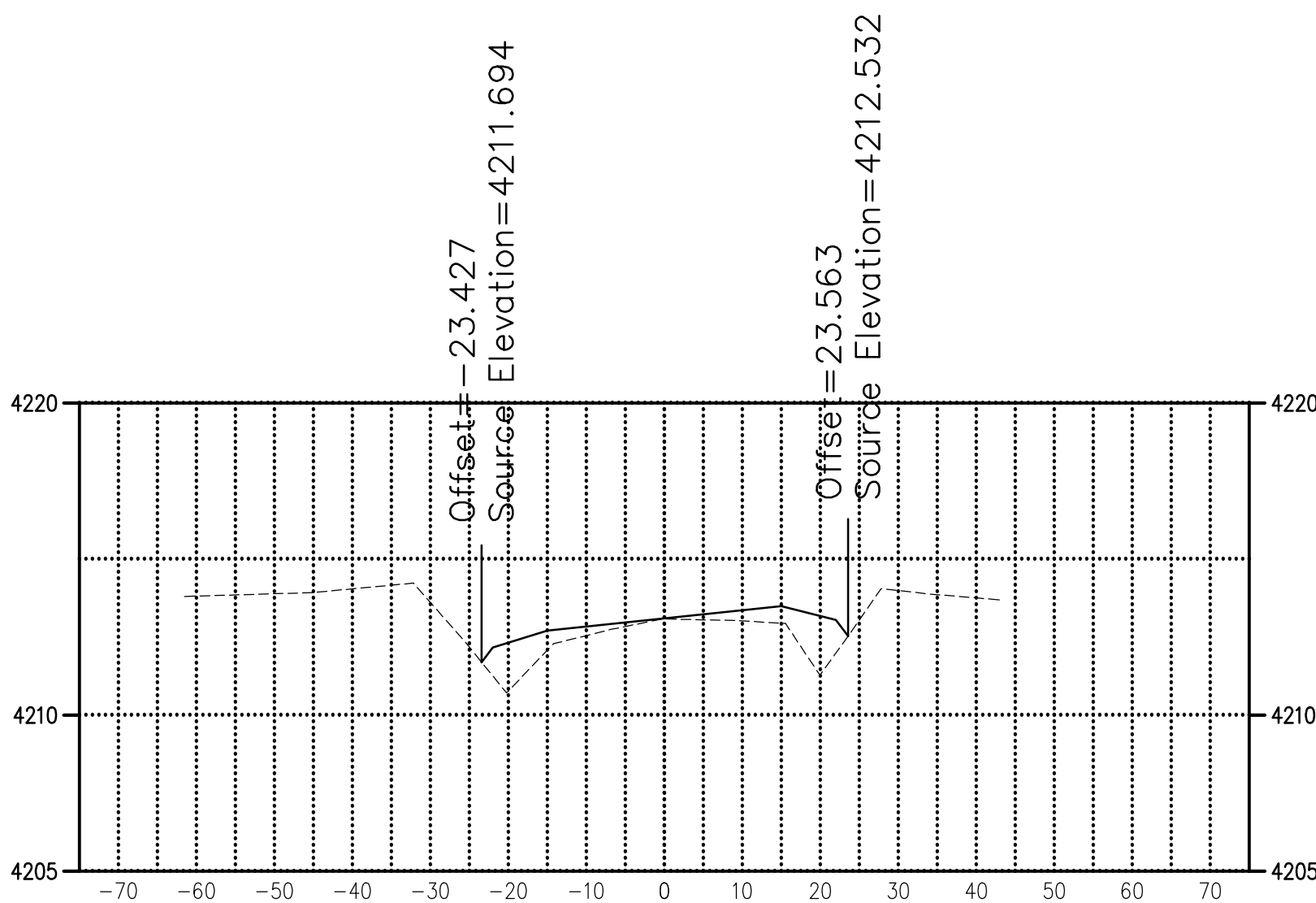
STA 85+00



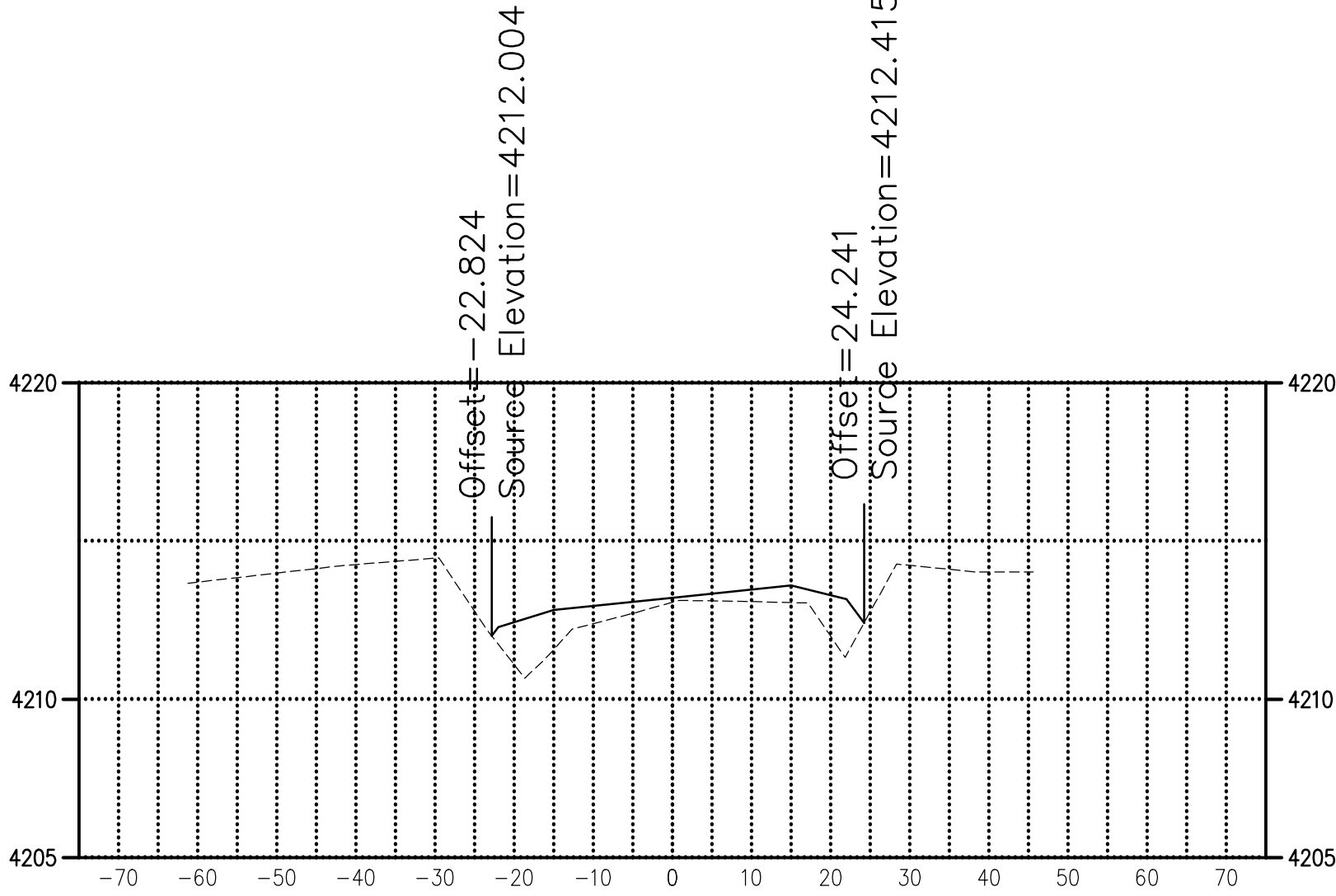
STA 86+00



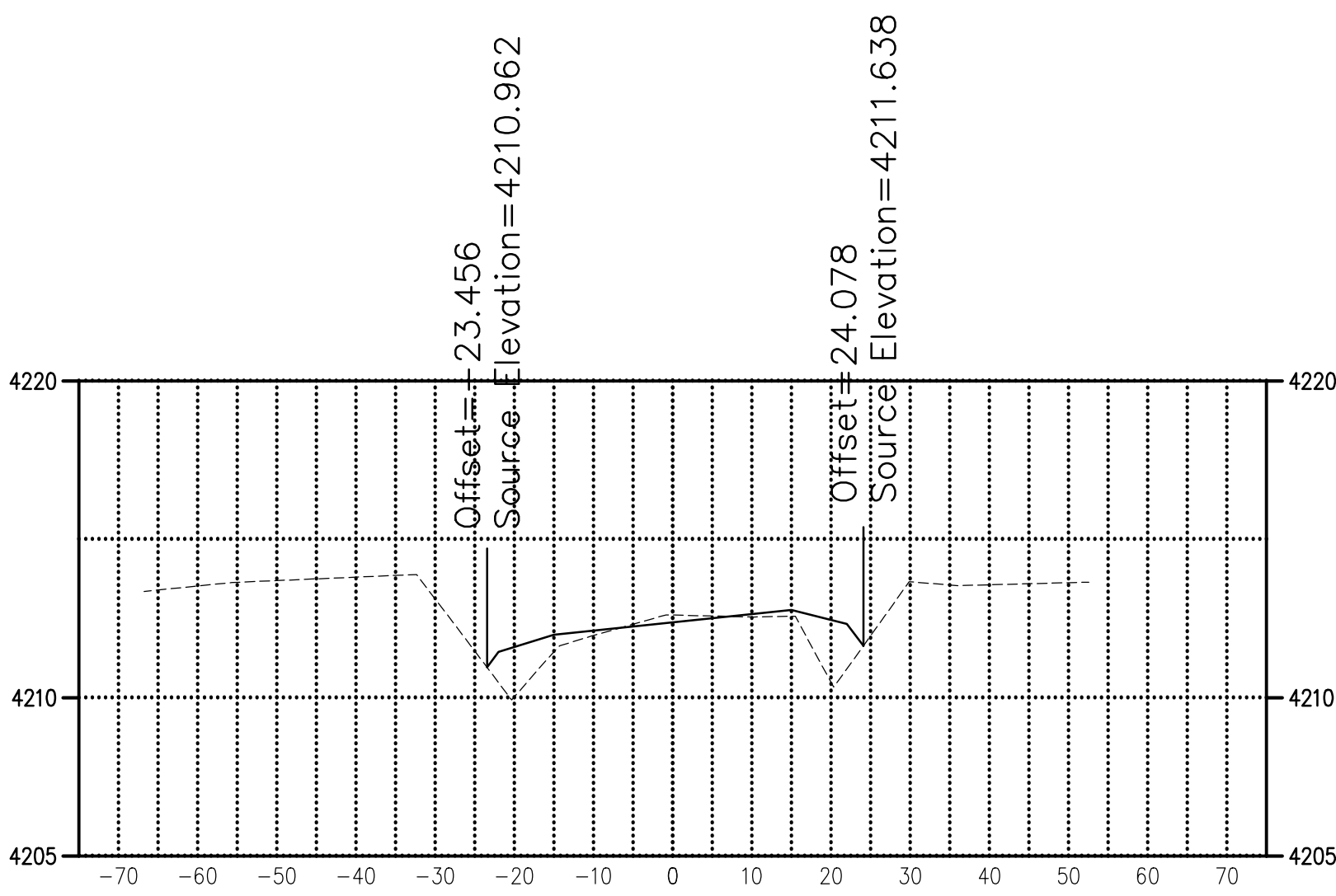
STA 87+00



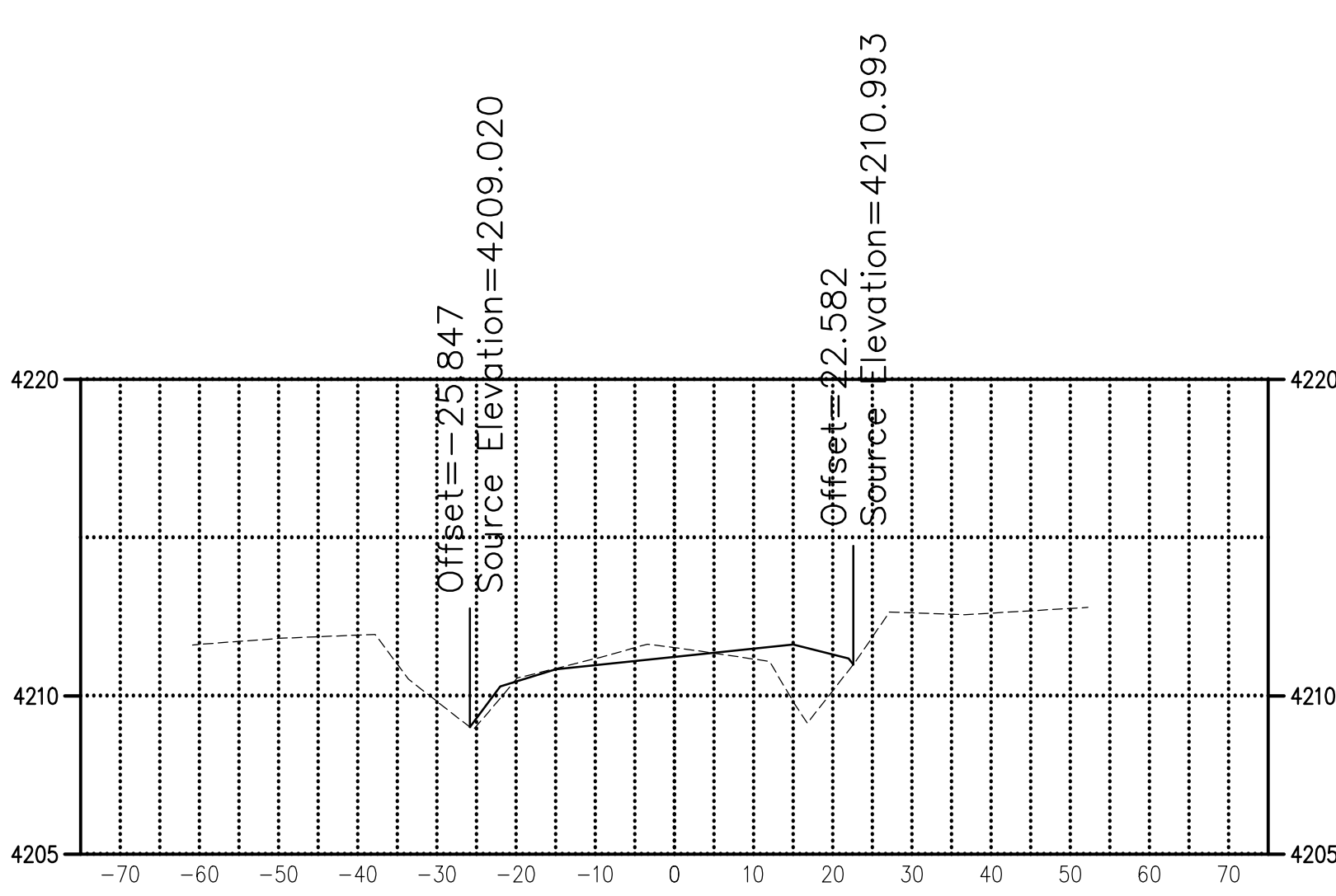
STA 88+00



STA 89+00



STA 90+00



STA 91+00

REVISIONS	DATE	BY	DESIGNED
			DWL
			DWL
			CHECKED
			BCJ
			APPROVED
			BCJ

ONE INCH AT FULL SCALE.  
IF NOT, SCALE ACCORDINGLY

FILE NAME  
Huntington Rd Sections

JOB No.  
297-2509-002

DATE  
4/21/2017

ROAD SECTIONS

HORIZ: 1"=40'  
VERT: 1"=10'

Parametrix

ENGINEERING · PLANNING · ENVIRONMENTAL SCIENCES

595 SW BLUFF DRIVE, SUITE B | BEND, OR 97702  
P 541.508.7710  
WWW.PARAMETRIX.COM

PROJECT NAME

HUNTINGTON ROAD IMPROVEMENTS

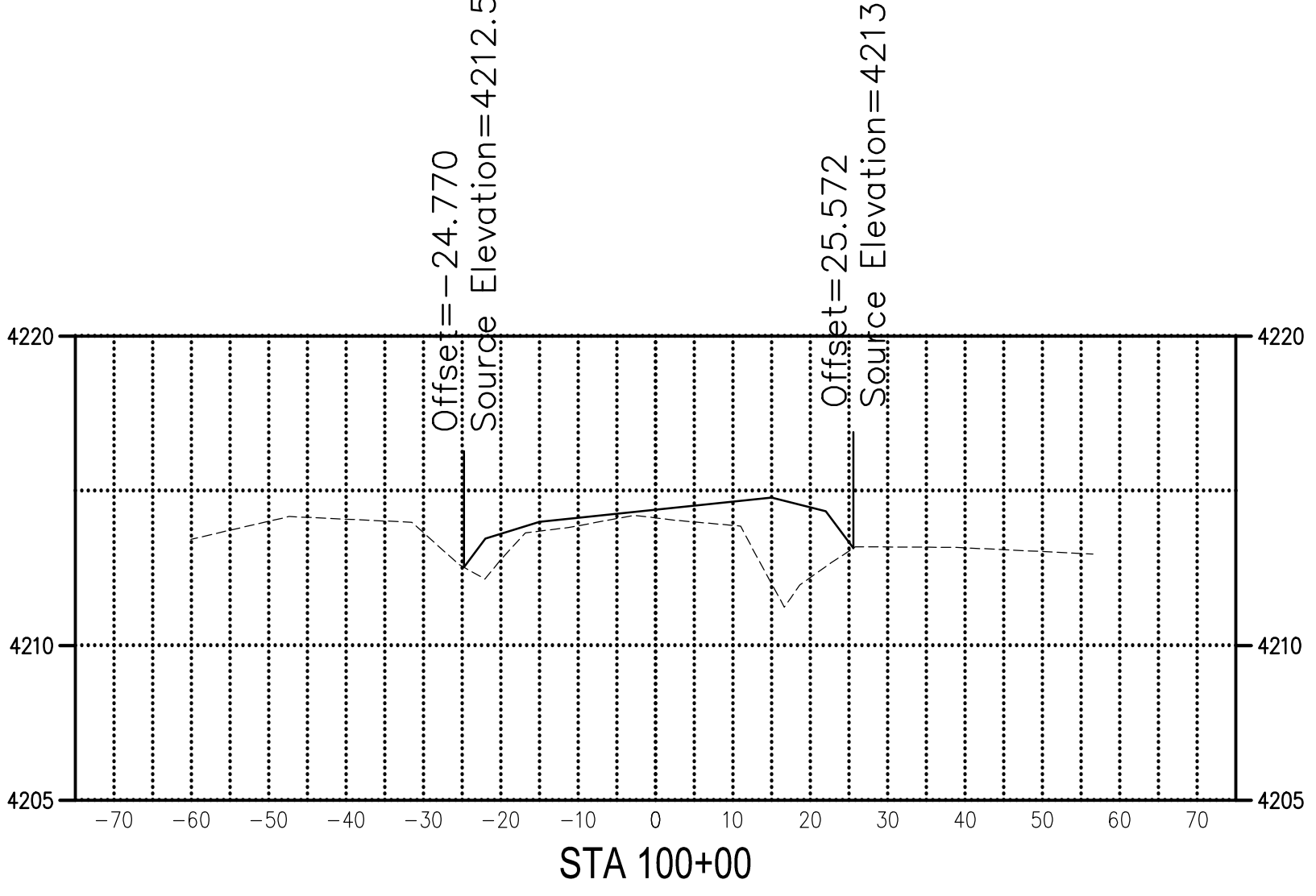
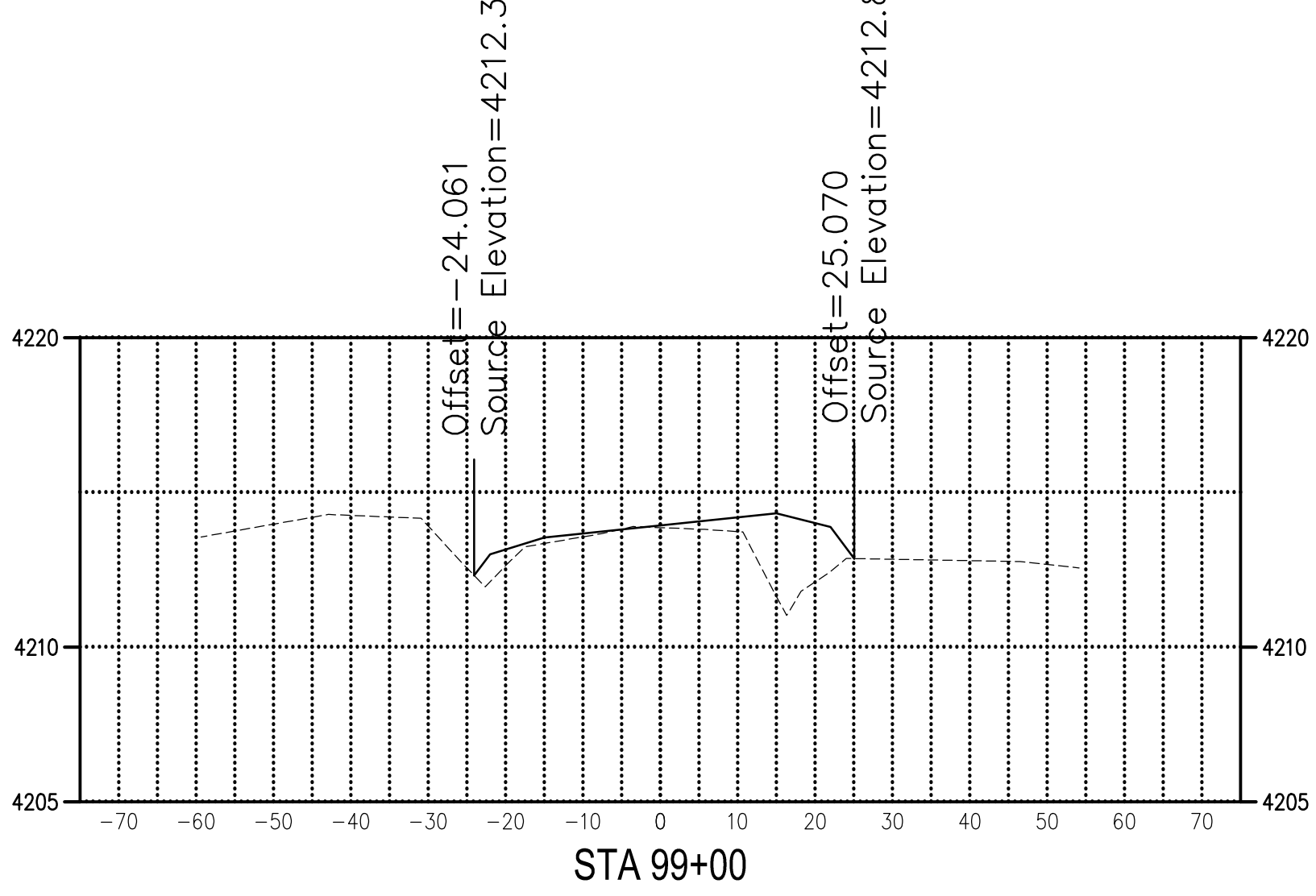
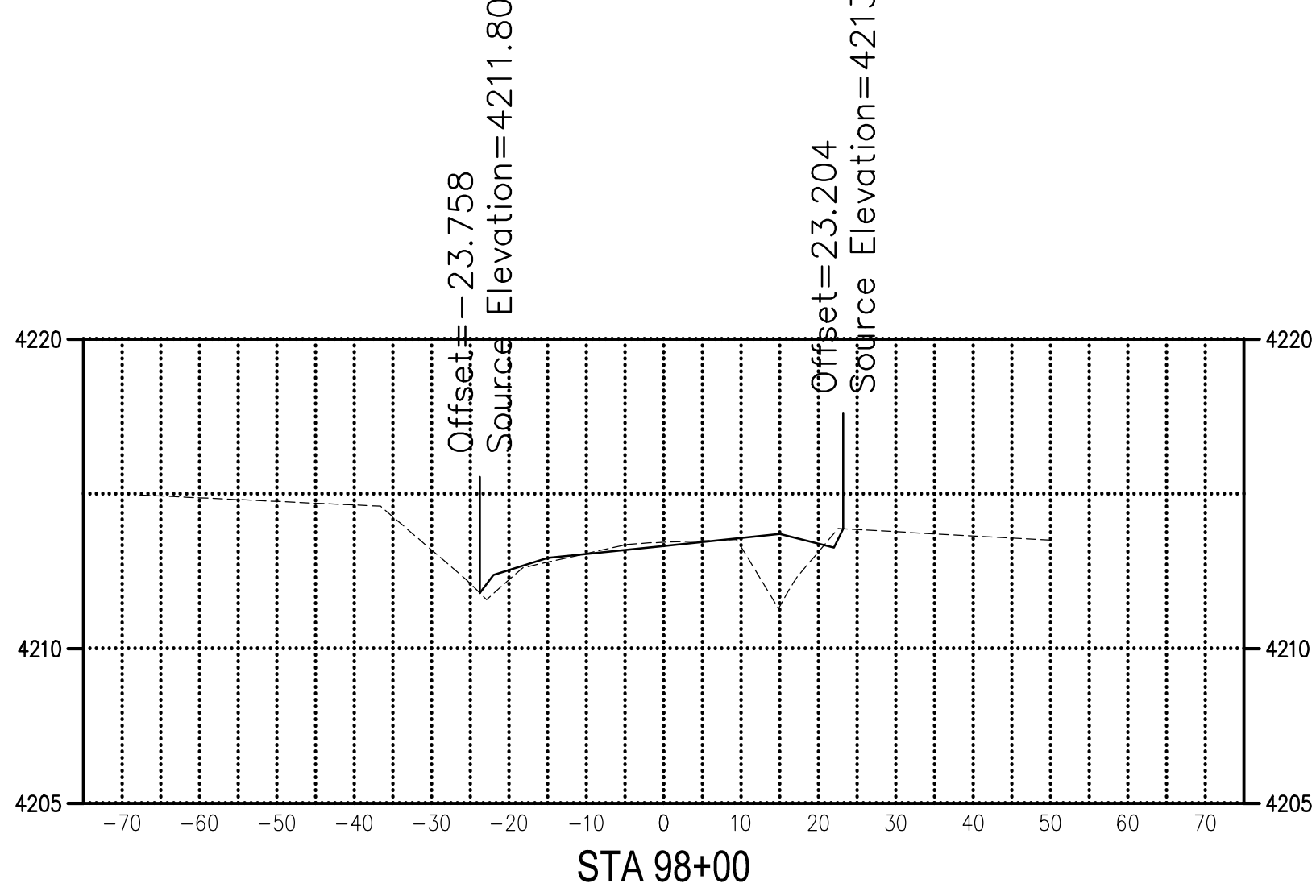
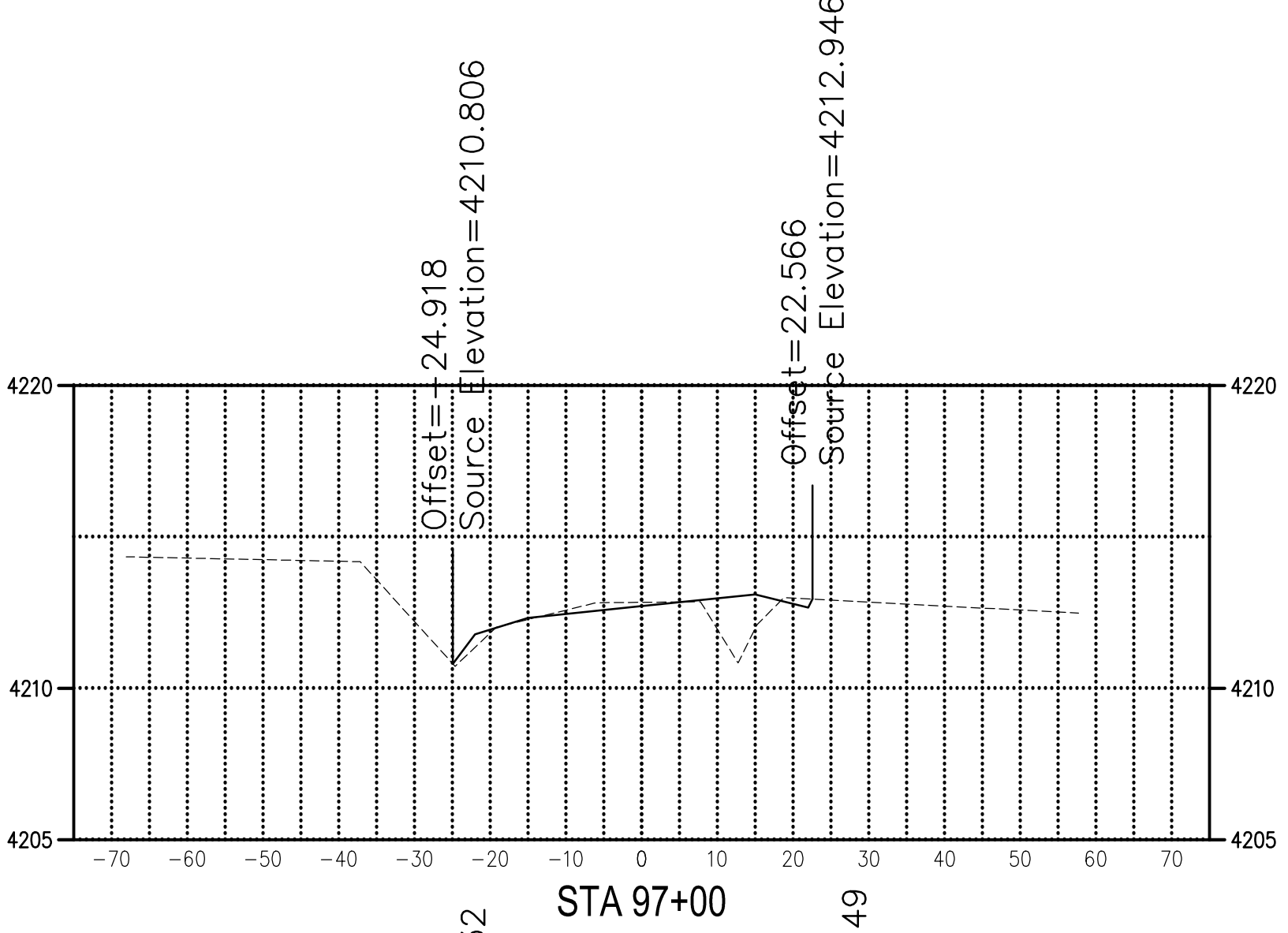
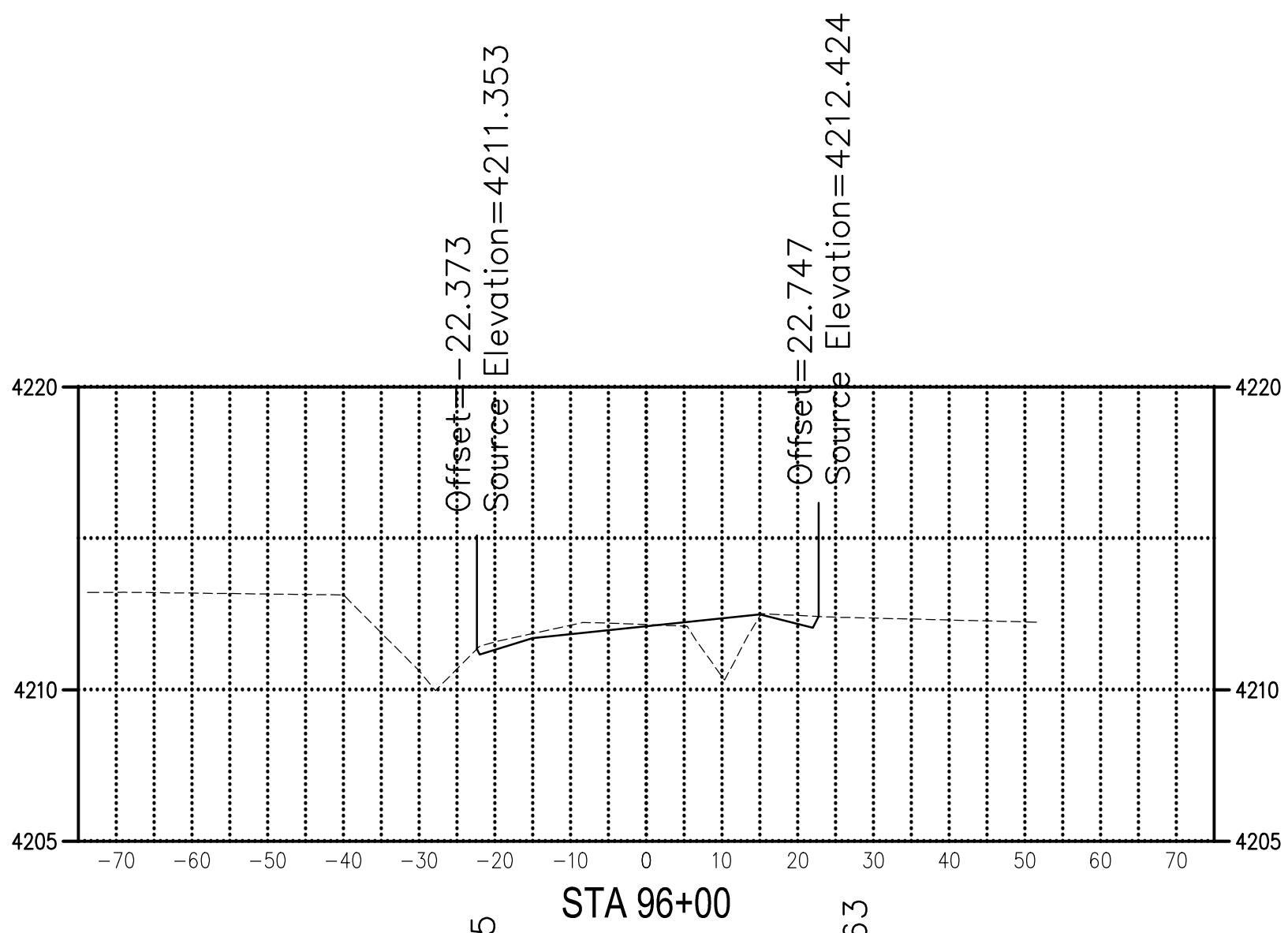
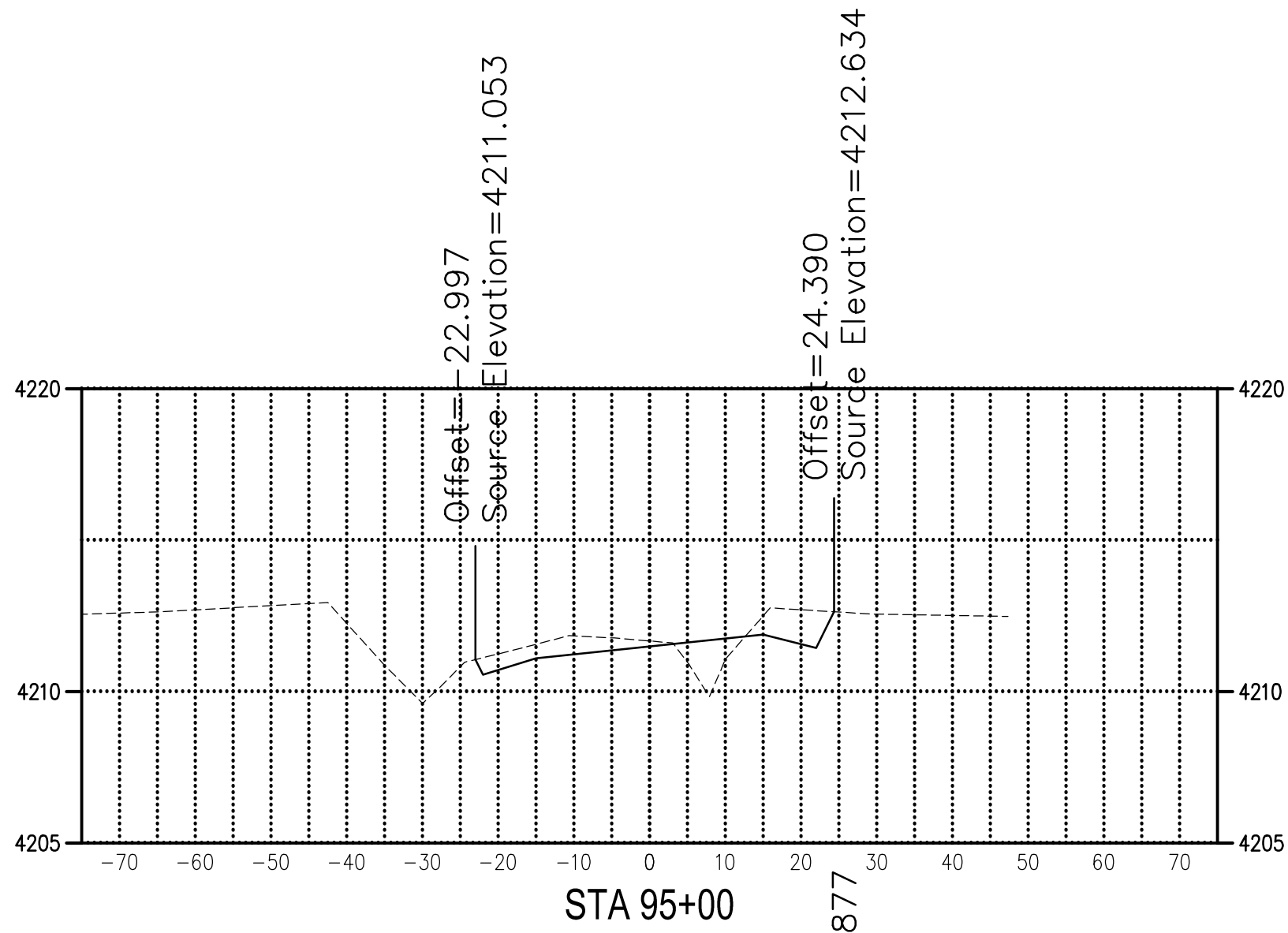
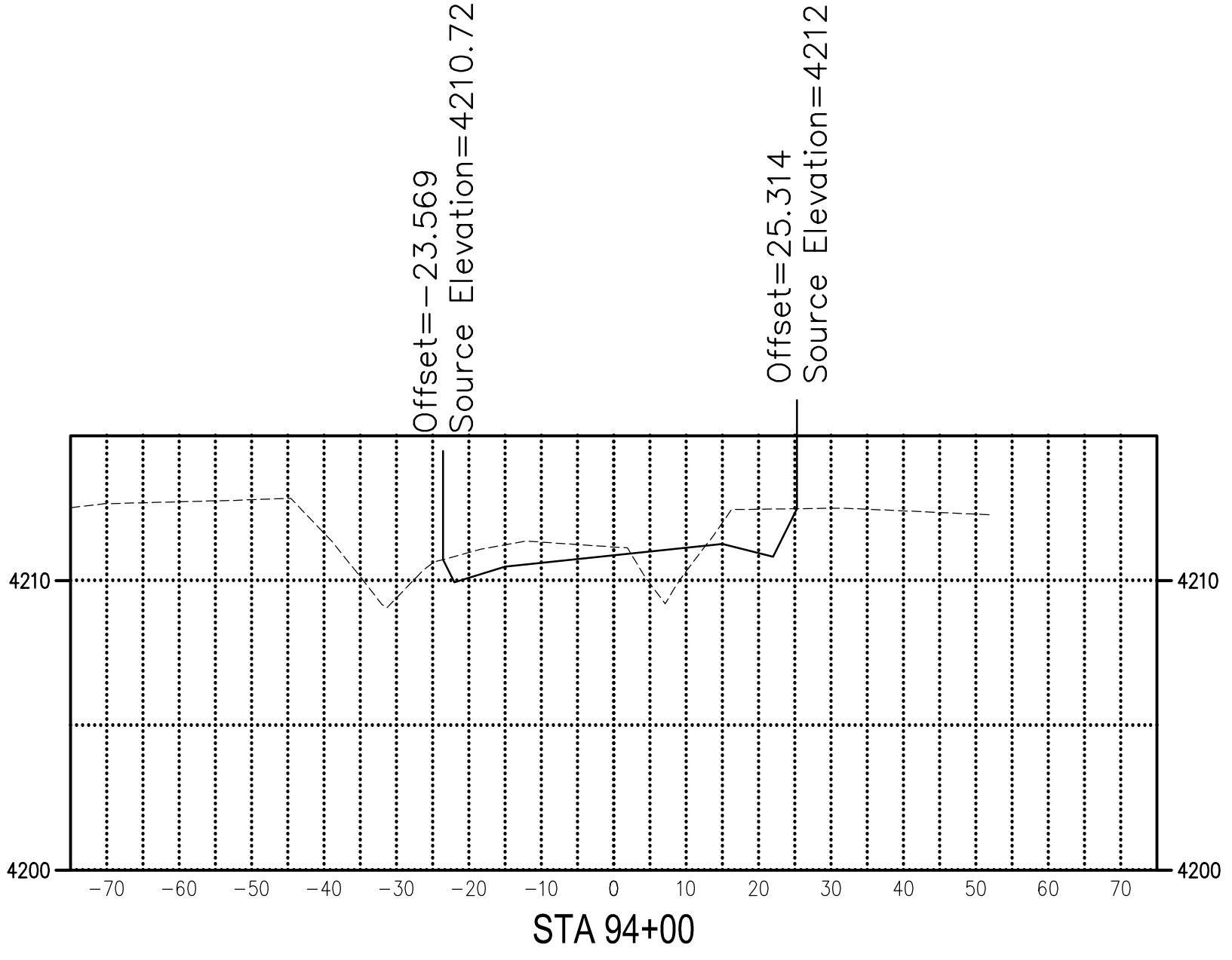
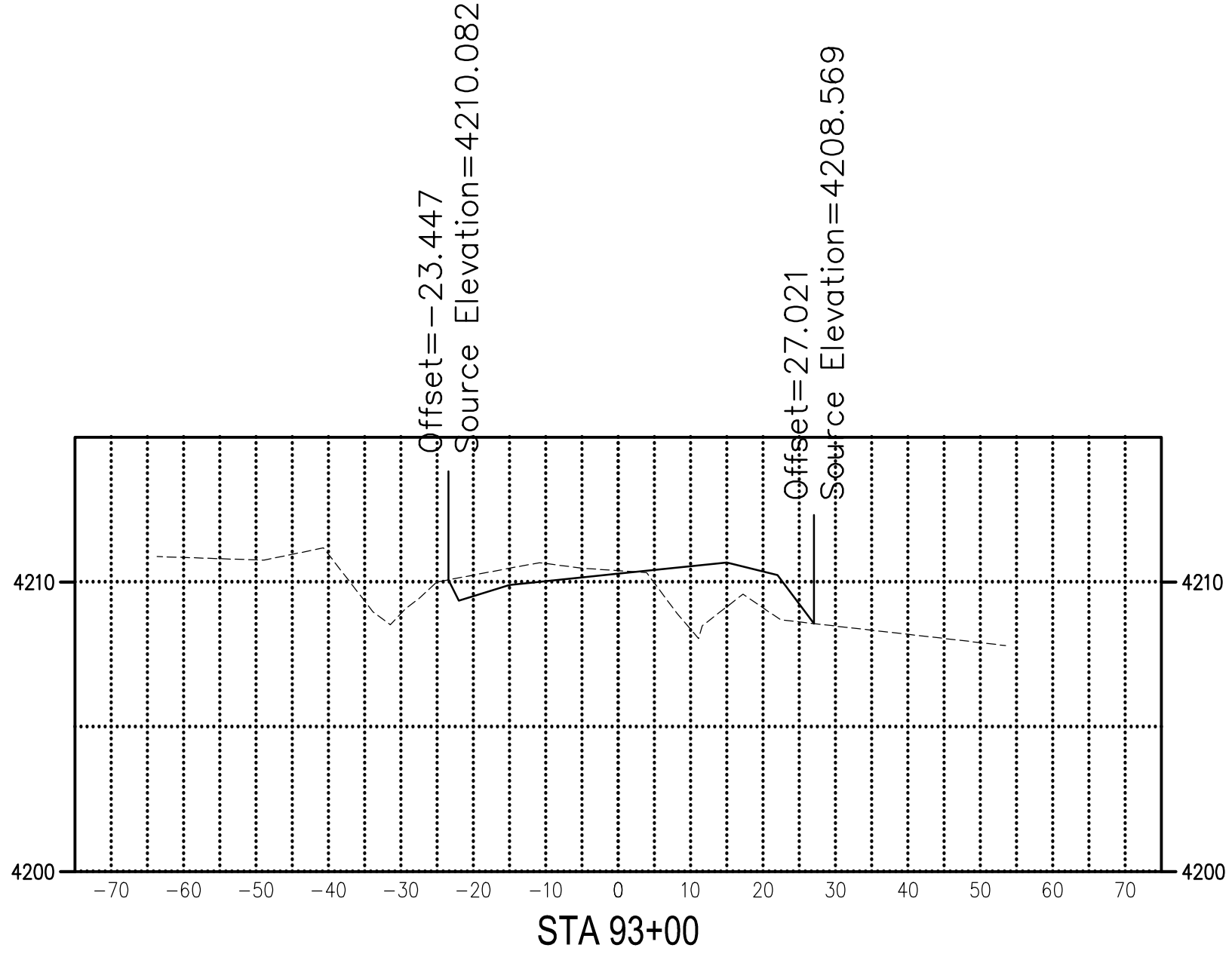
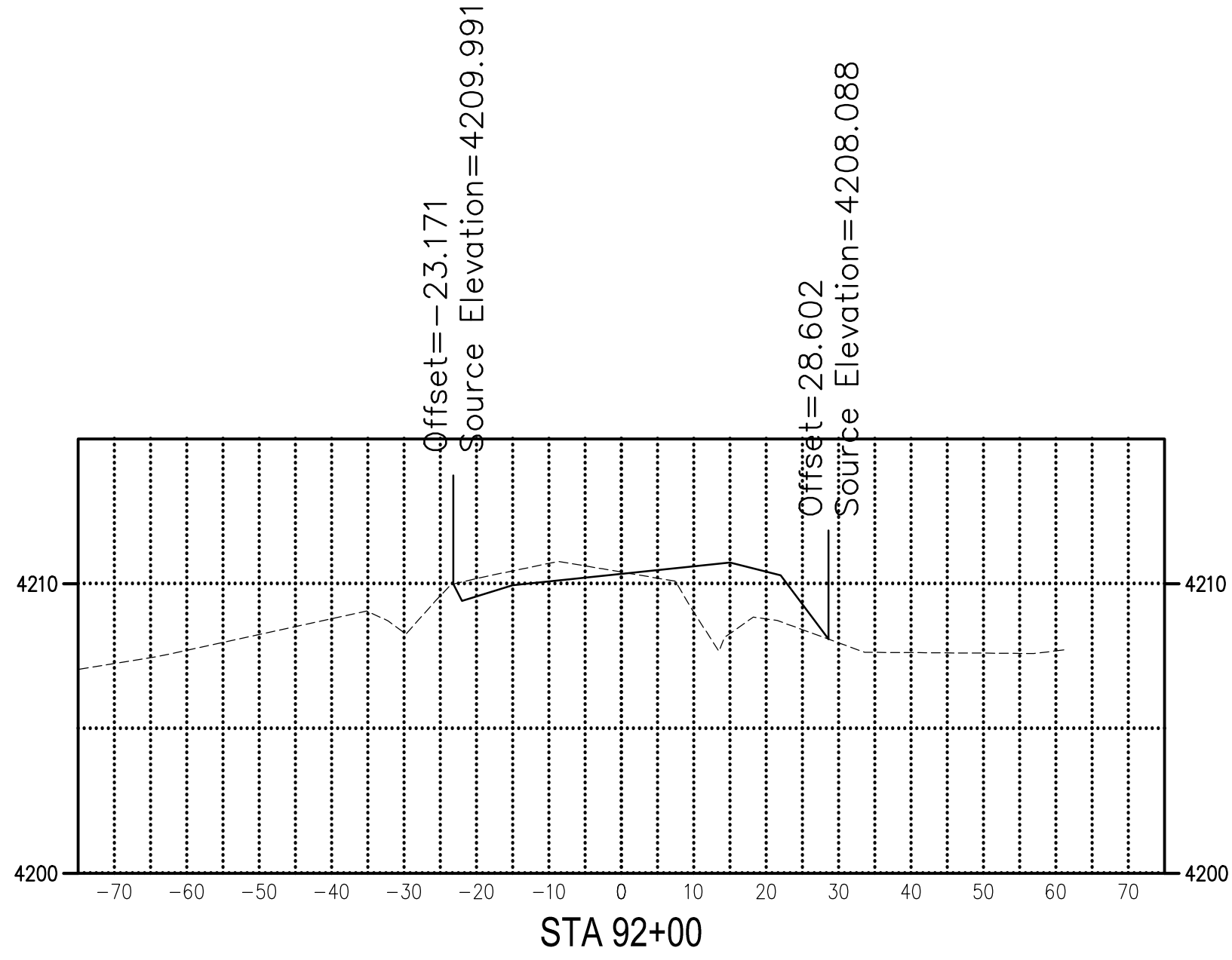
DESCHUTES COUNTY

HUNTINGTON ROAD  
STA 83+00 TO 91+00

DRAWING NO.  
9 OF 15

9

LAYOUT: STA 92+00 TO 100+00      PATH: U:\Bend\Projects\Clients\2509-Deschutes County\297-2509-002 Huntington Rd Imprmnts\995\cadd\DWG\Models      PLOTTED BY: lowredon      DATE: Monday, April 24, 2017 4:13:20 PM



REVISIONS	DATE	BY	DESIGNED DWL
			DRAWN DWL
			CHECKED BCJ
			APPROVED BCJ

ONE INCH AT FULL SCALE. IF NOT, SCALE ACCORDINGLY
FILE NAME Huntington Rd Sections
JOB No. 297-2509-002
DATE 4/21/2017

ROAD SECTIONS

HORIZ: 1"=40'  
VERT: 1"=10'

Parametrix  
ENGINEERING · PLANNING · ENVIRONMENTAL SCIENCES

595 SW BLUFF DRIVE, SUITE B | BEND, OR 97702  
P 541.508.7710  
WWW.PARAMETRIX.COM

PROJECT NAME

HUNTINGTON ROAD IMPROVEMENTS

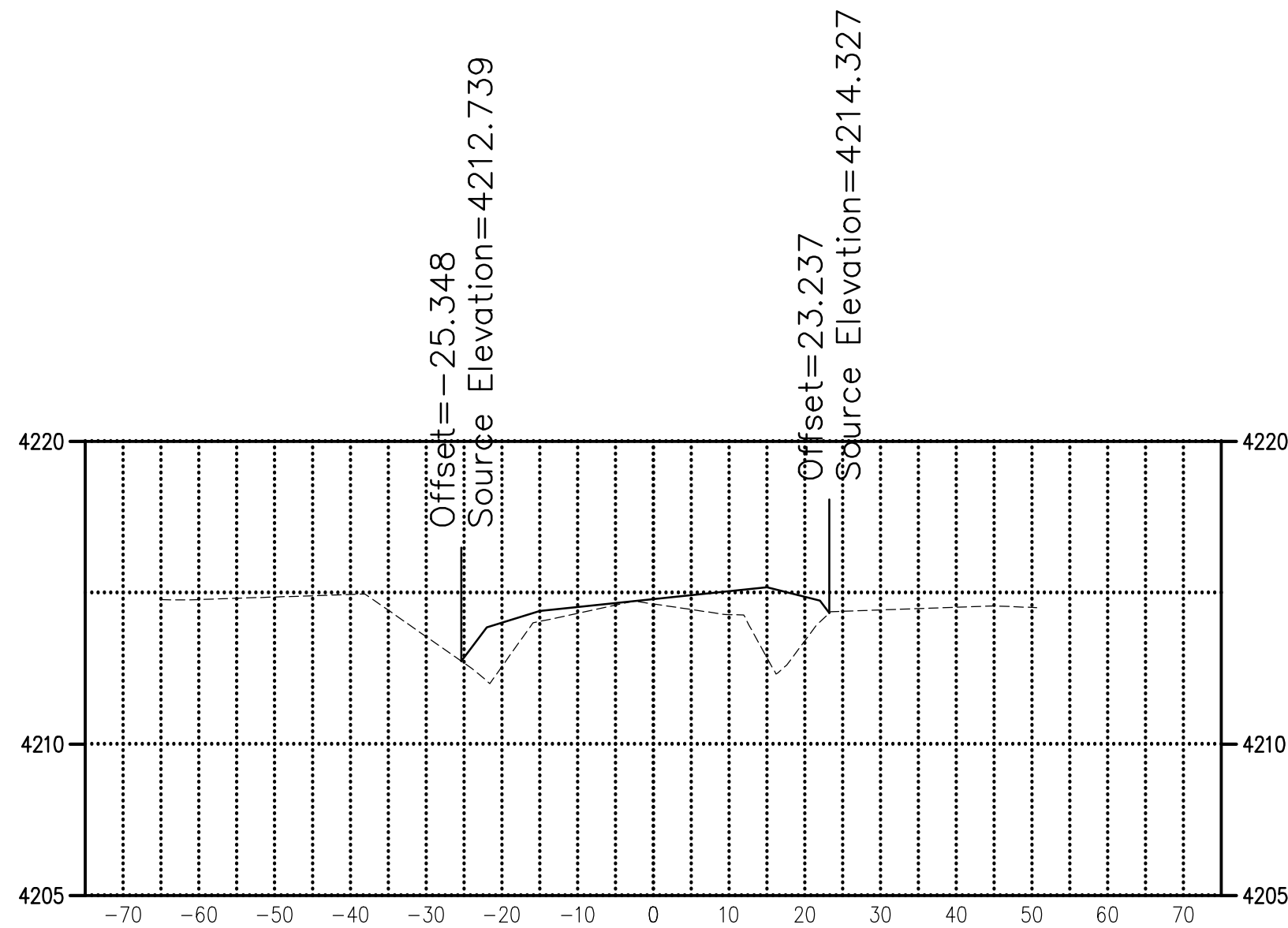
DESCHUTES COUNTY

HUNTINGTON ROAD  
STA 92+00 TO 100+00

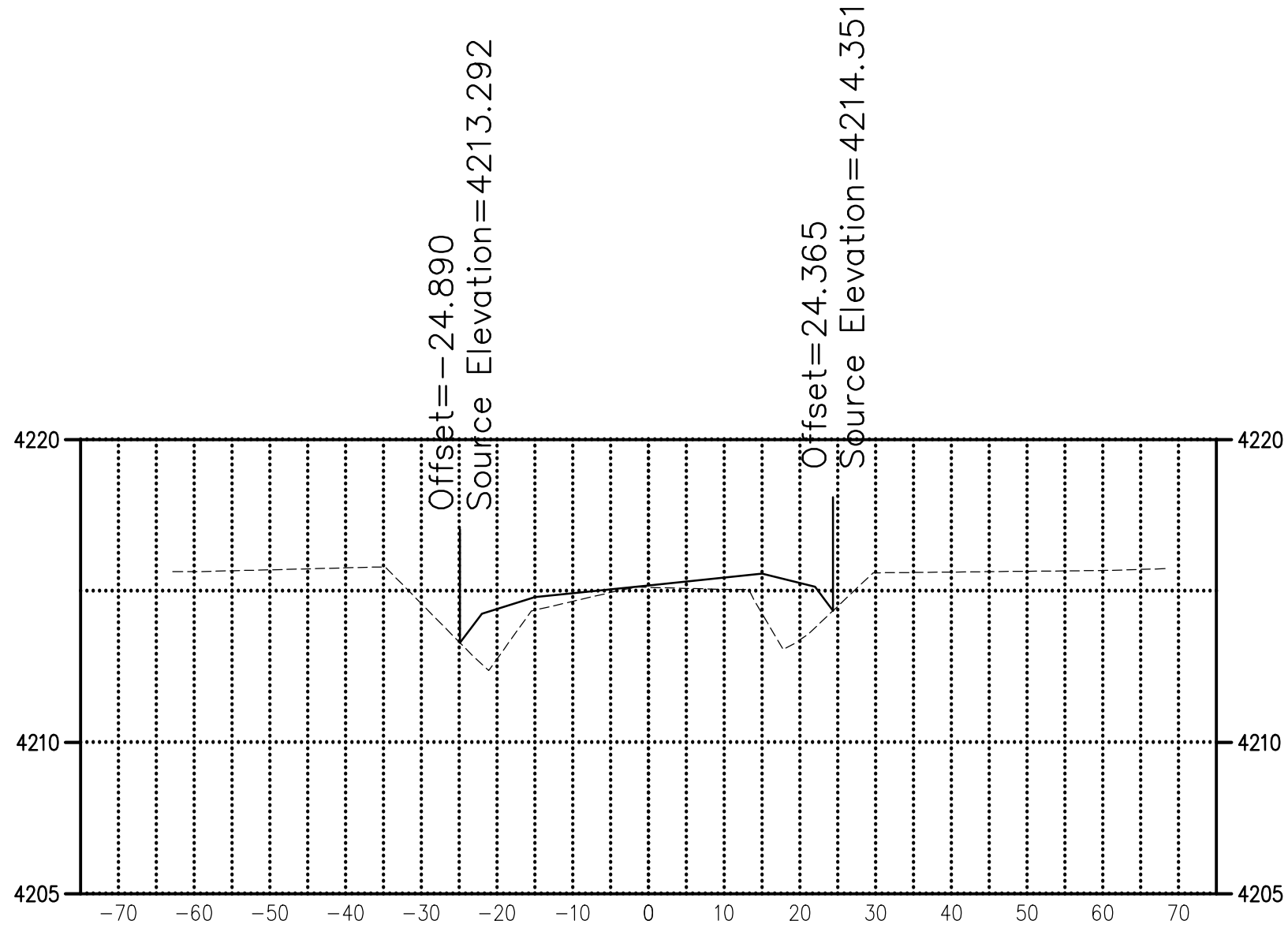
DRAWING NO.  
10 OF 15

10

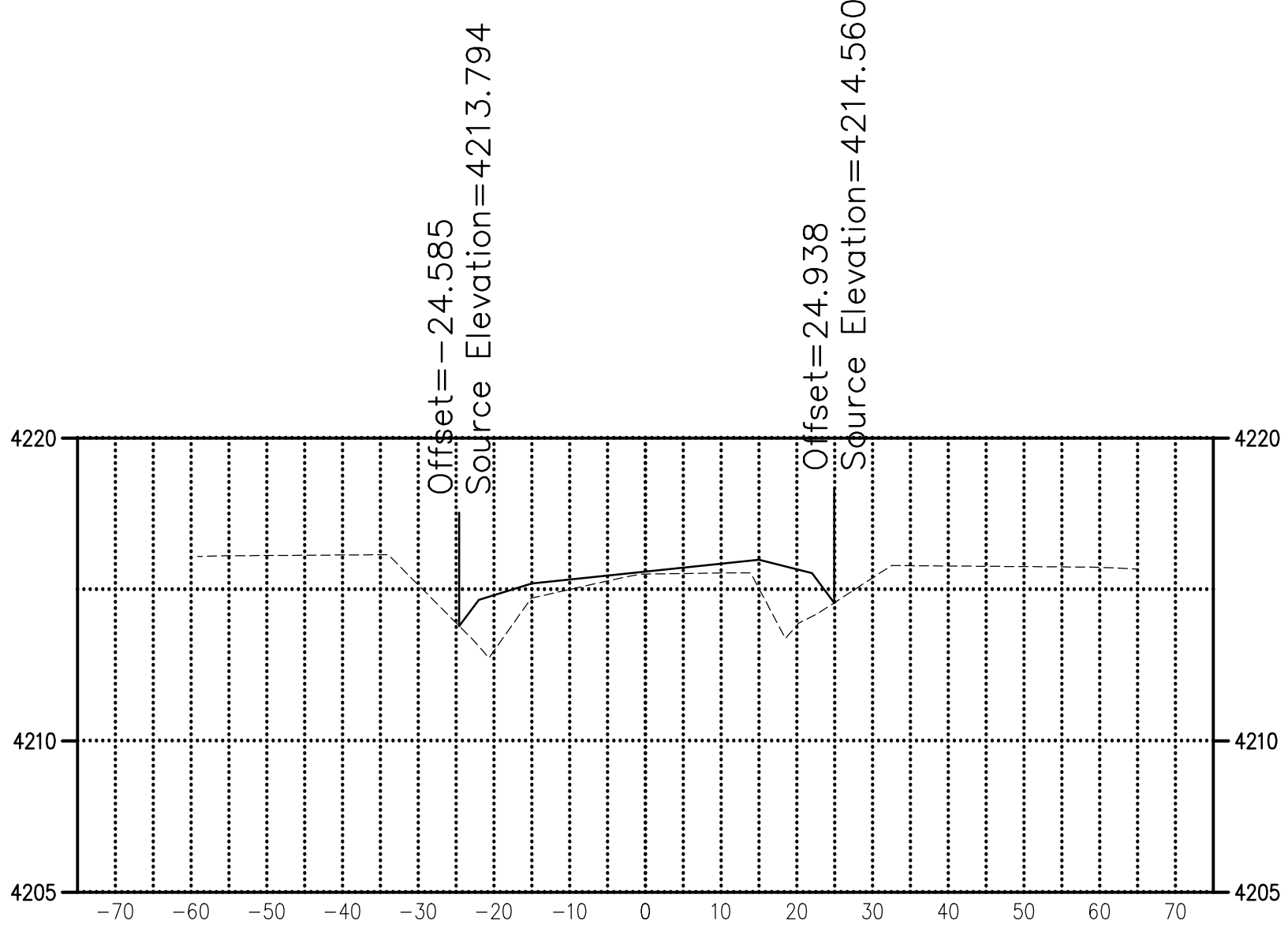
LAYOUT: STA 101+00 TO 109+00      PATH: U:\Bend\Projects\Clients\2509-Deschutes County\297-2509-002 Huntington Rd Imprints\99Sves\CADD\DWG\Models      PLOTTED BY: lowredon      DATE: Monday, April 24, 2017 4:13:35 PM



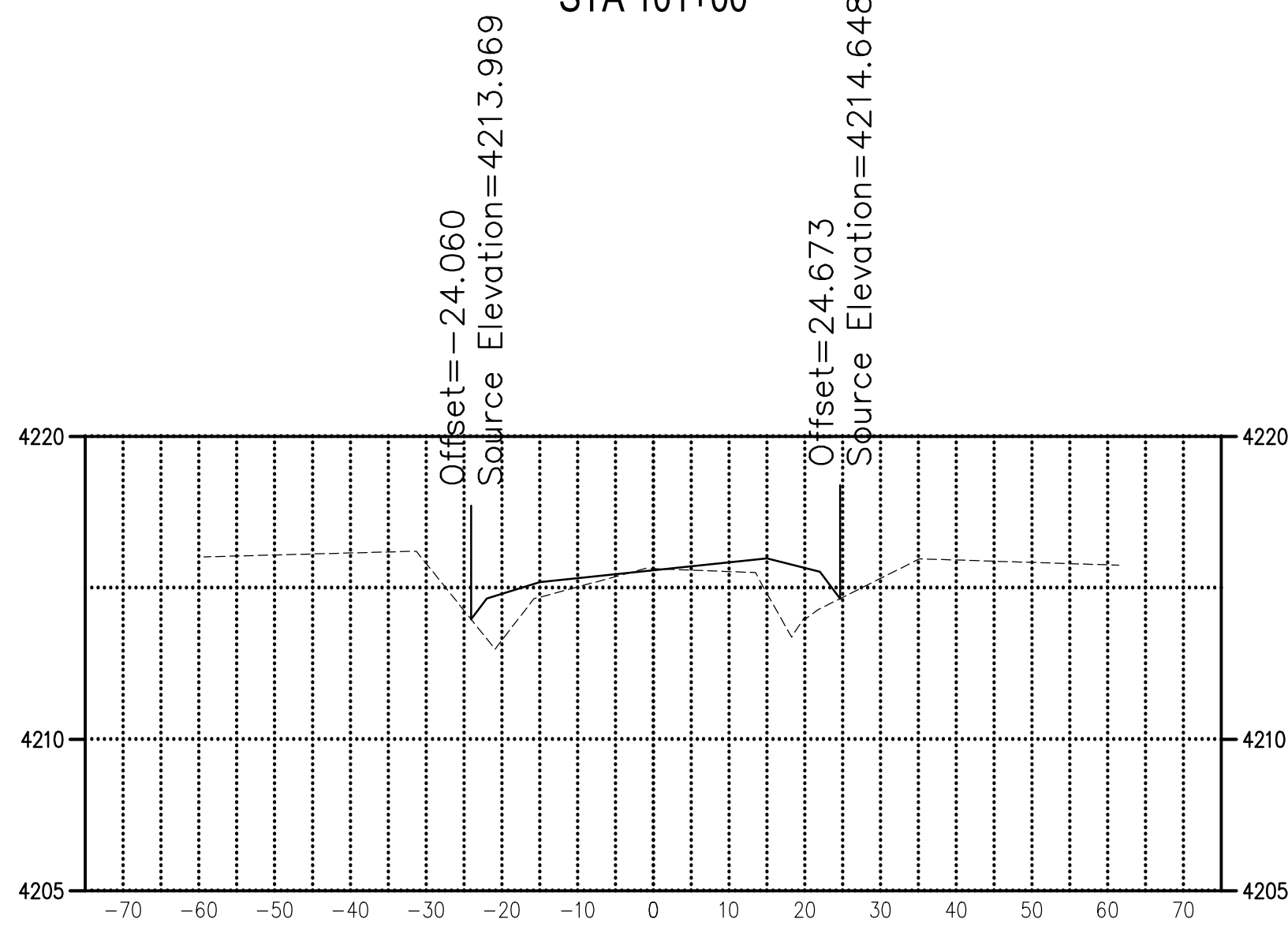
STA 101+00



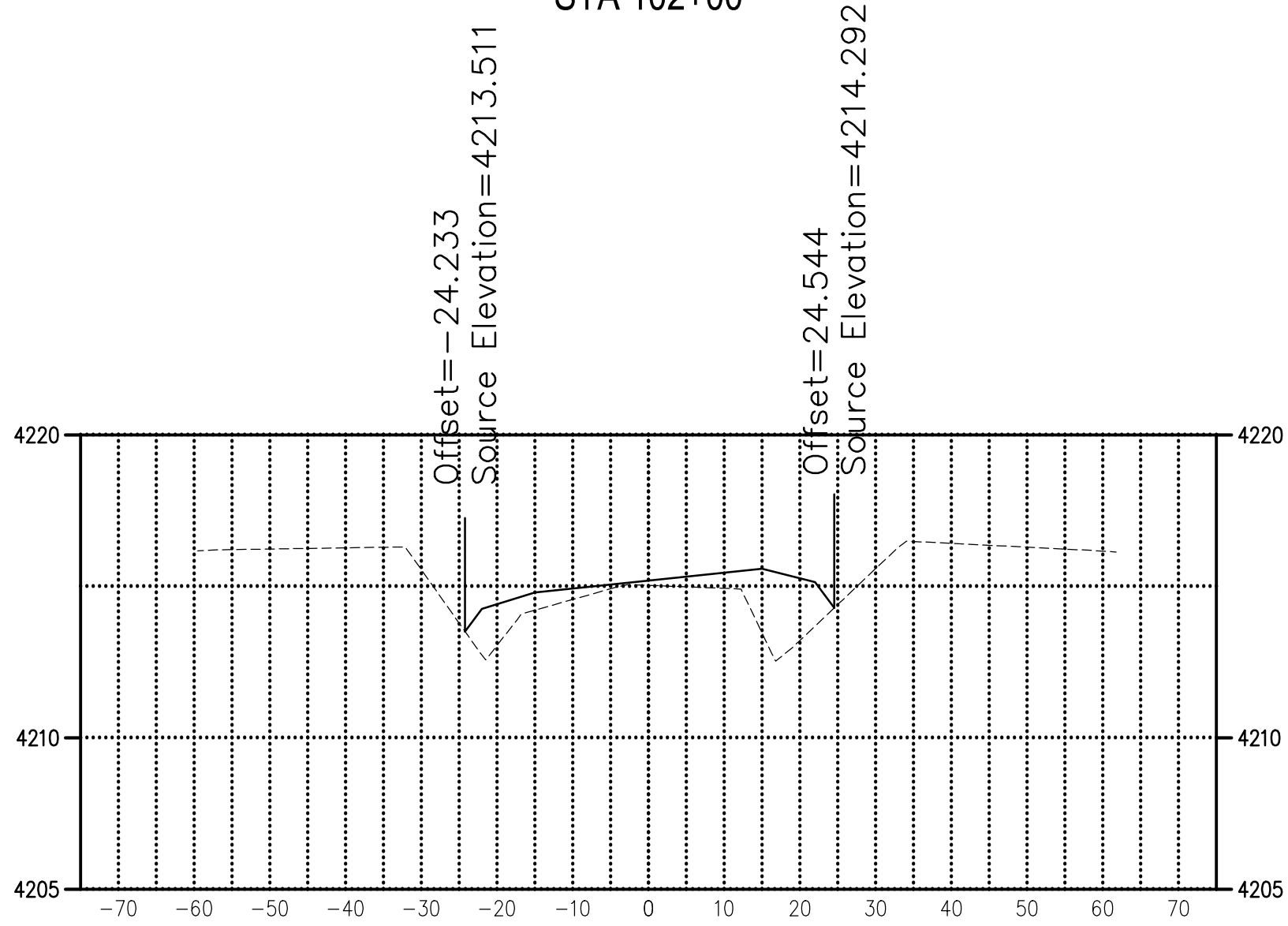
STA 102+00



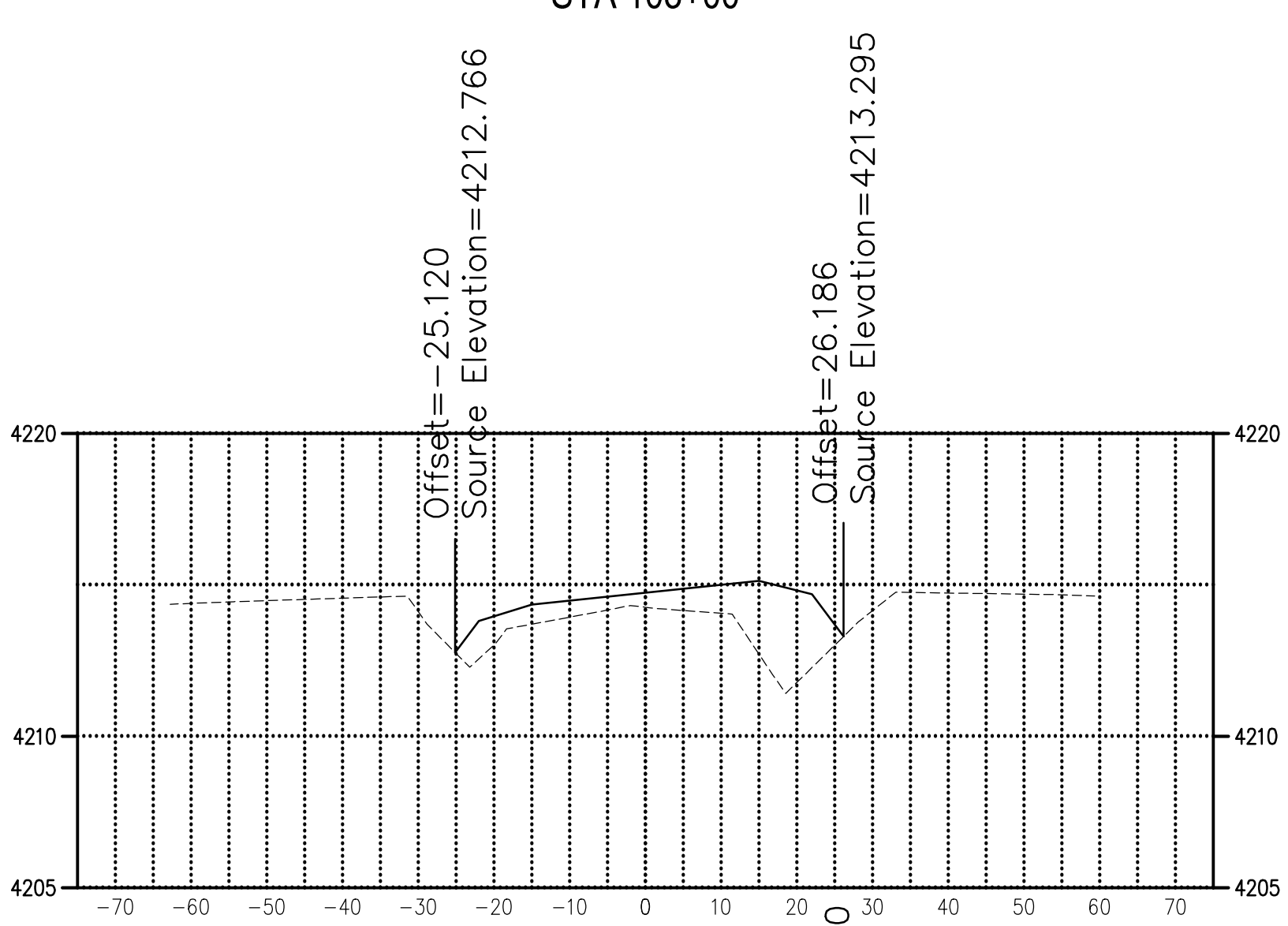
STA 103+00



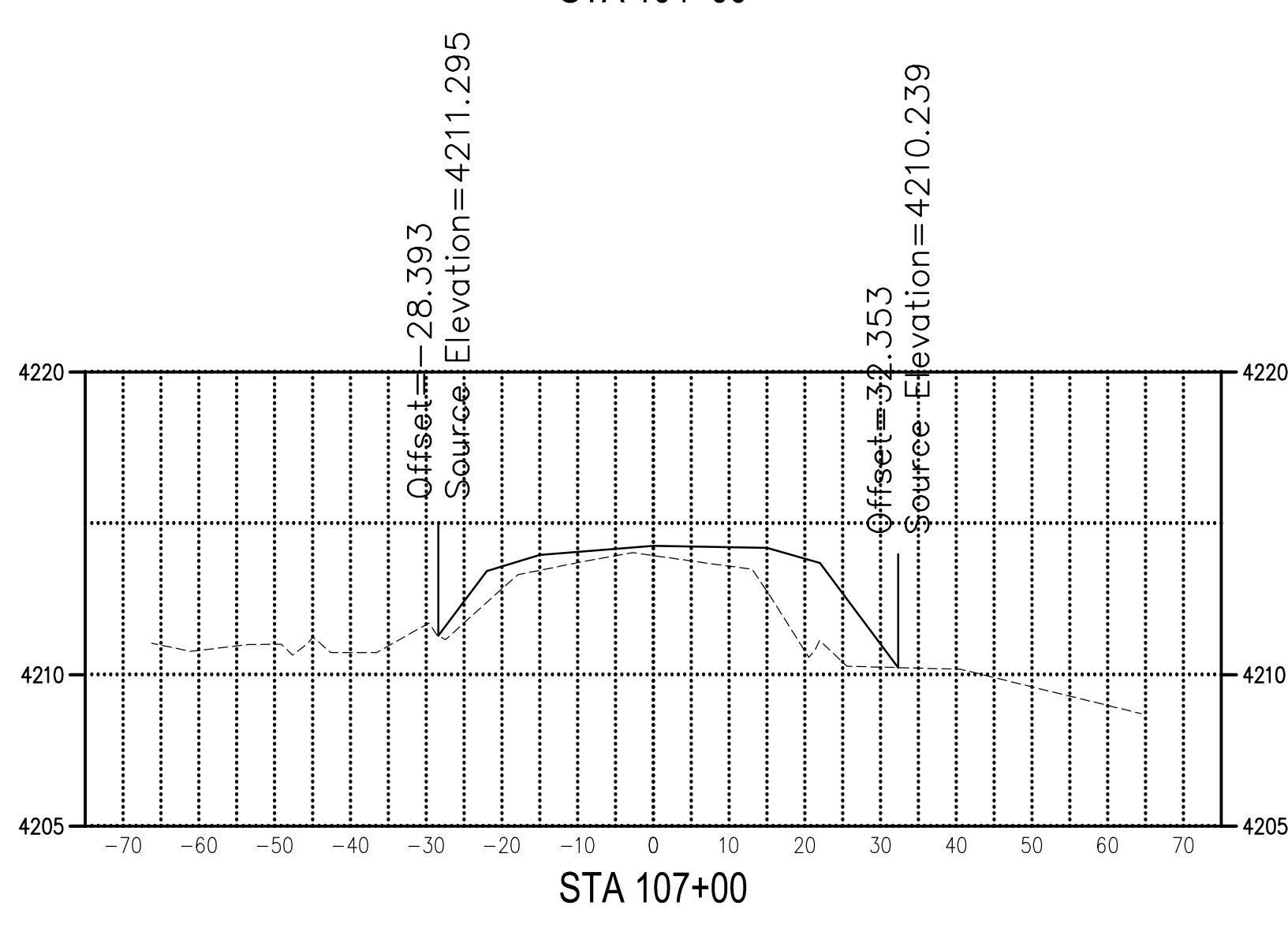
STA 104+00



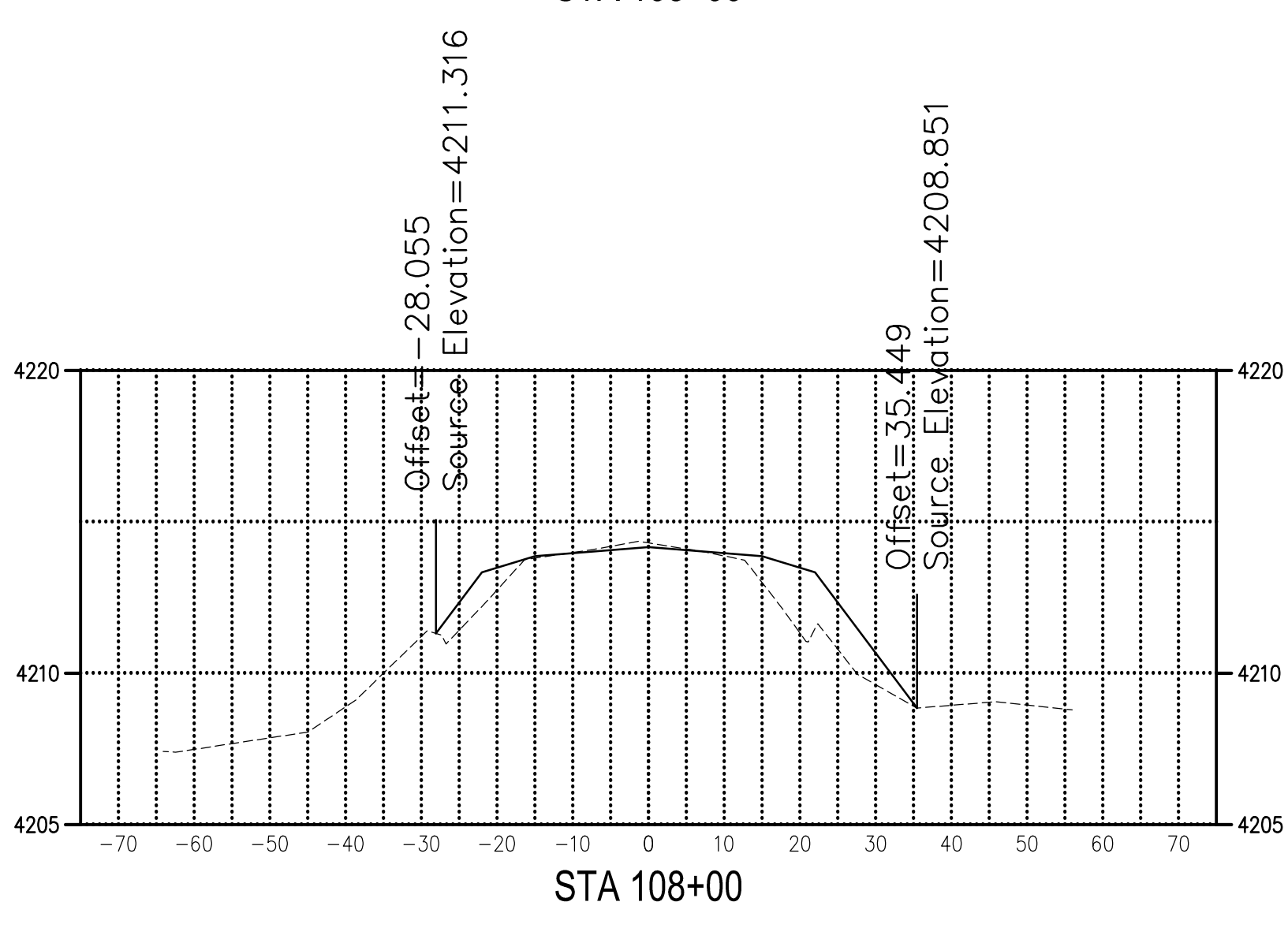
STA 105+00



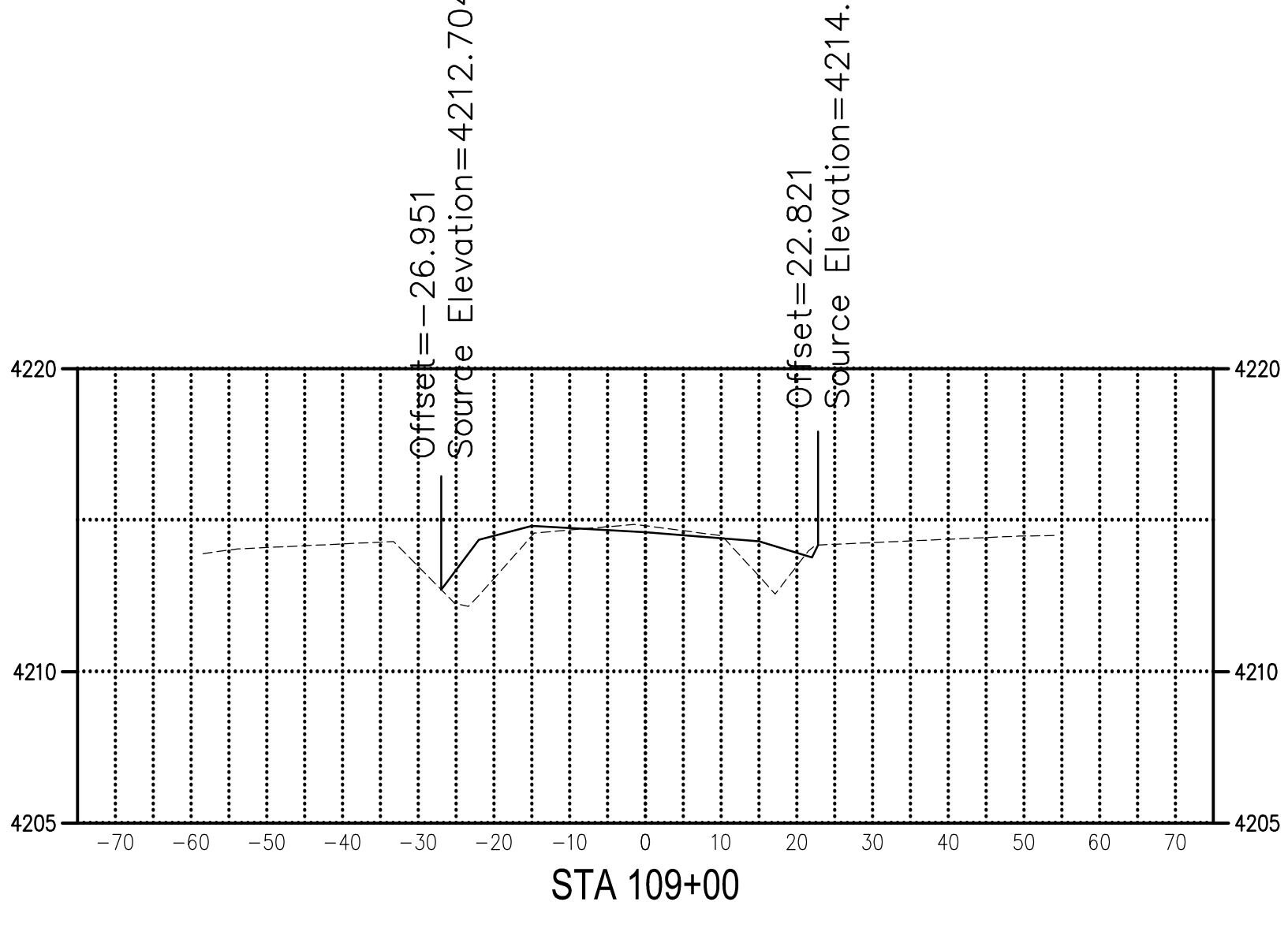
STA 106+00



STA 107+00



STA 108+00



STA 109+00

REVISIONS	DATE	BY	DESIGNED
			DWL
			DWL
			CHECKED
			BCJ
			APPROVED
			BCJ

ONE INCH AT FULL SCALE. IF NOT, SCALE ACCORDINGLY	
FILE NAME	Huntington Rd Sections
JOB No.	297-2509-002
DATE	4/21/2017

ROAD SECTIONS

HORIZ: 1"=40'  
VERT: 1"=10'

Parametrix

ENGINEERING · PLANNING · ENVIRONMENTAL SCIENCES

595 SW BLUFF DRIVE, SUITE B | BEND, OR 97702  
P 541.508.7710  
WWW.PARAMETRIX.COM

PROJECT NAME

HUNTINGTON ROAD IMPROVEMENTS

DESCHUTES COUNTY

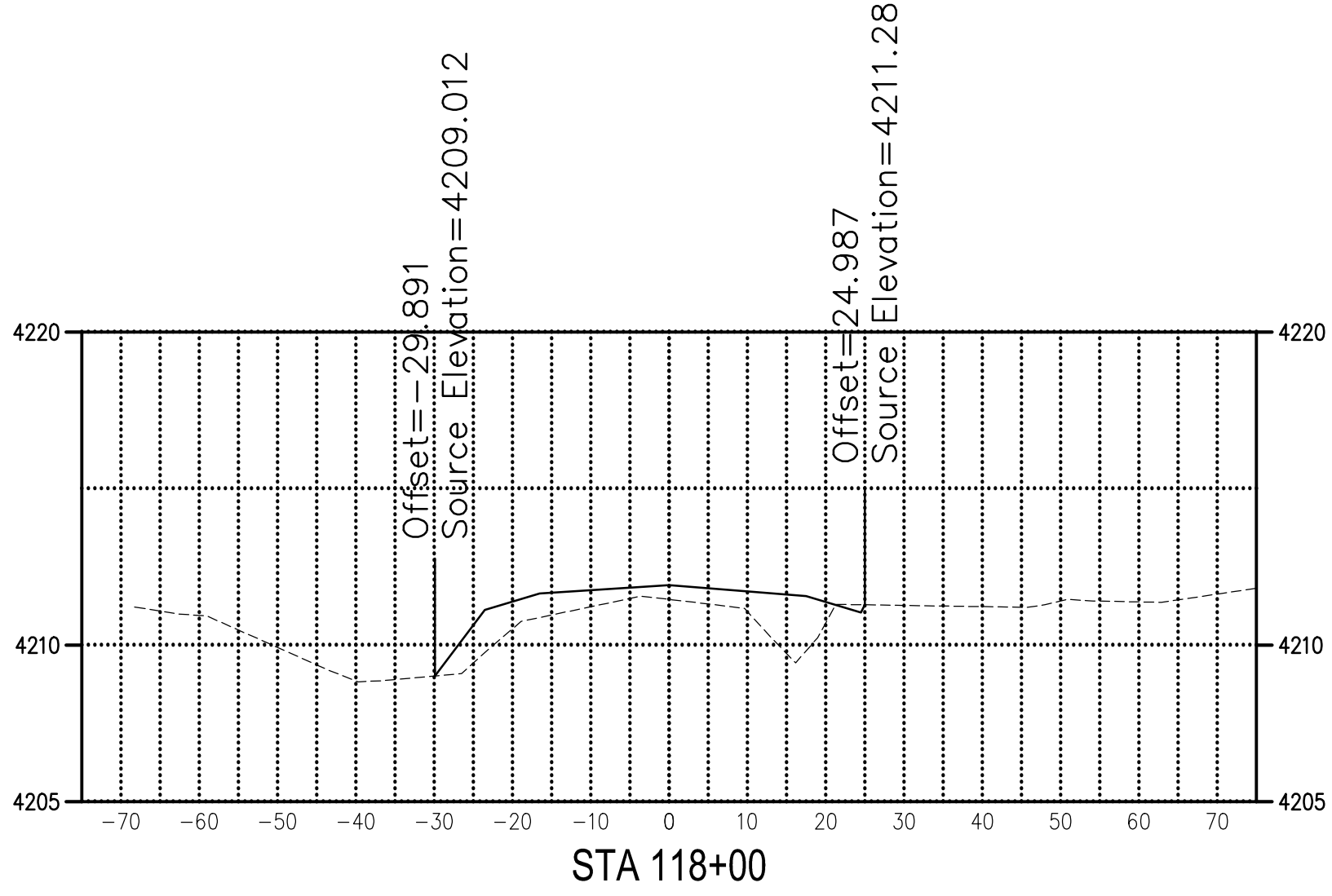
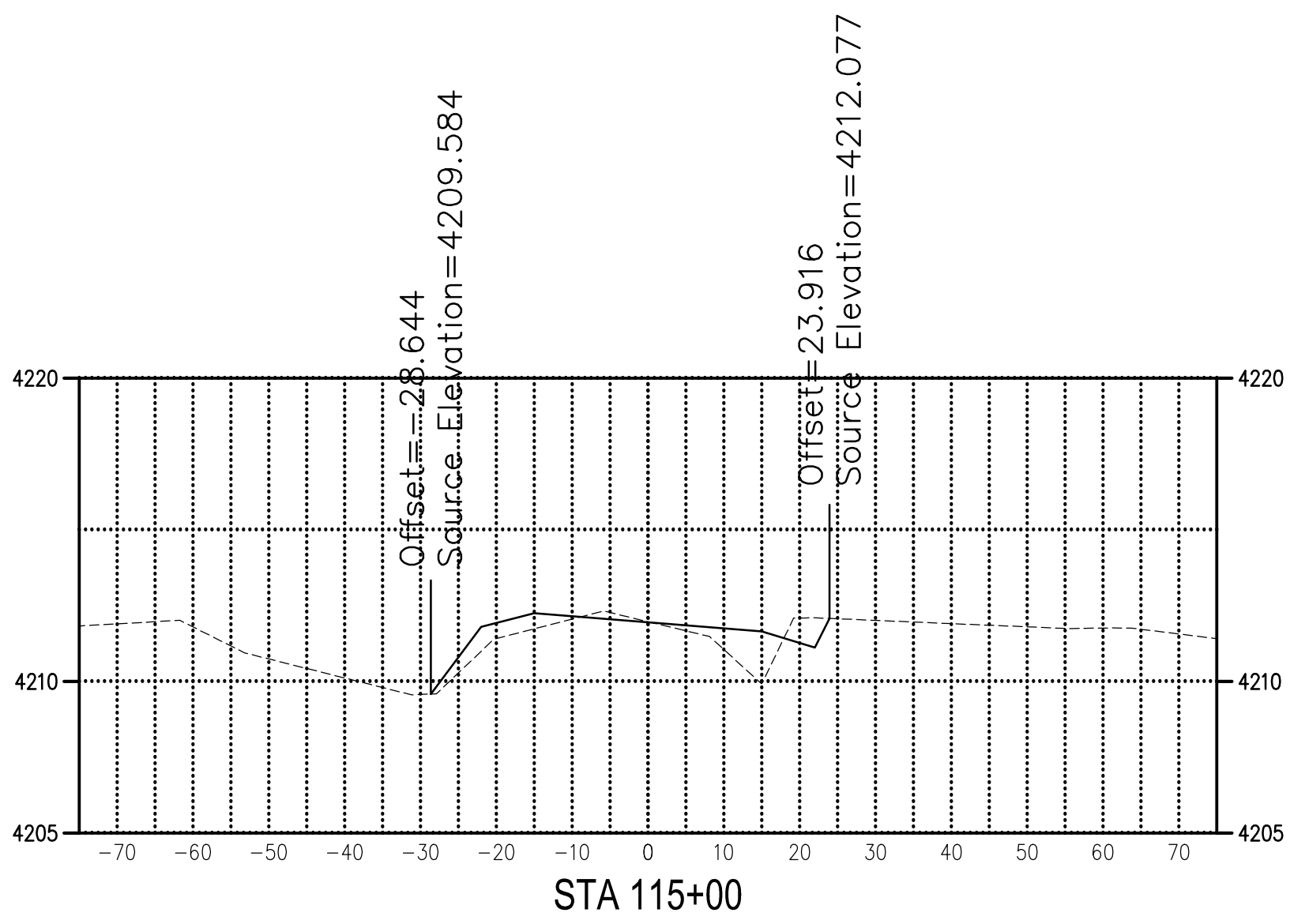
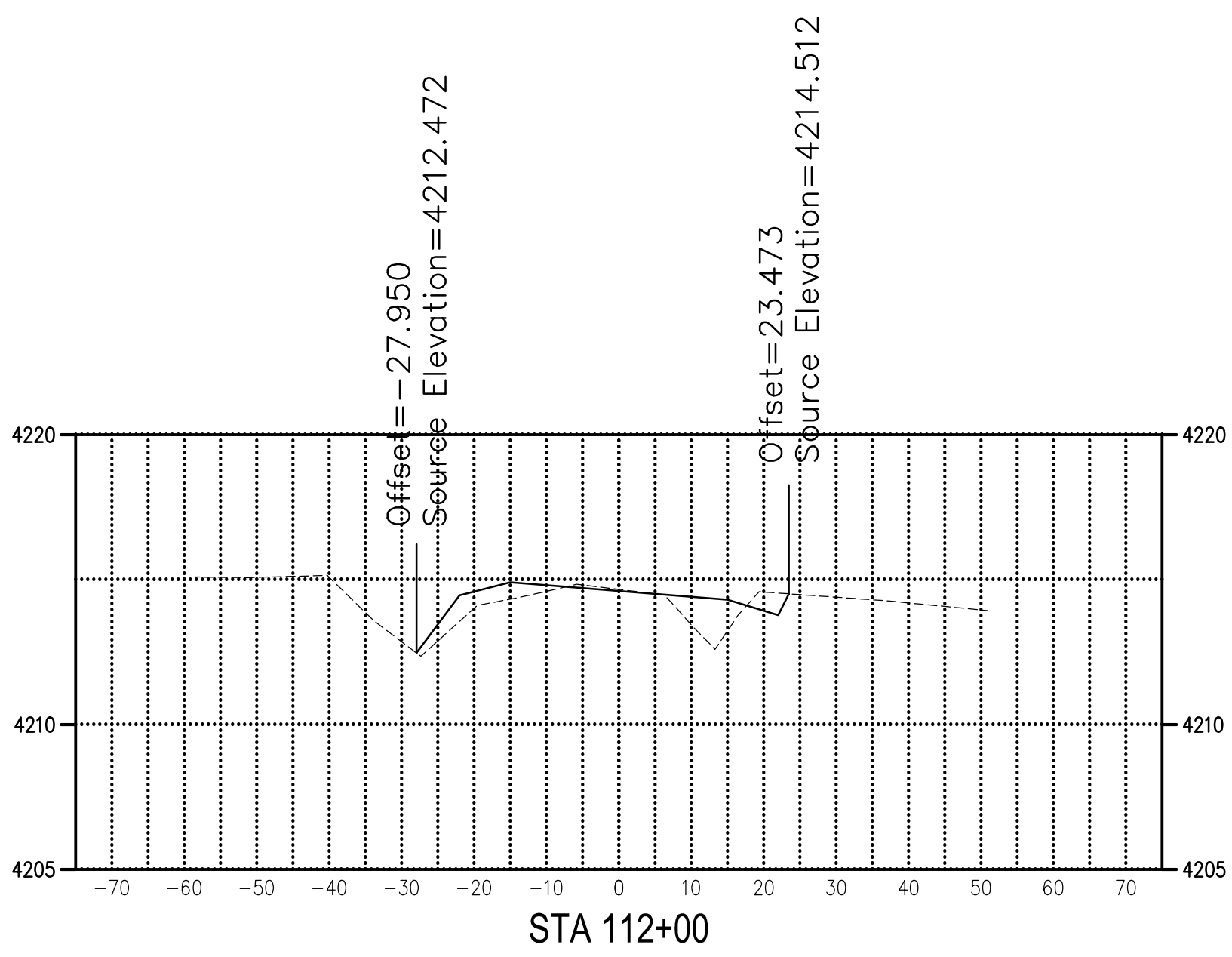
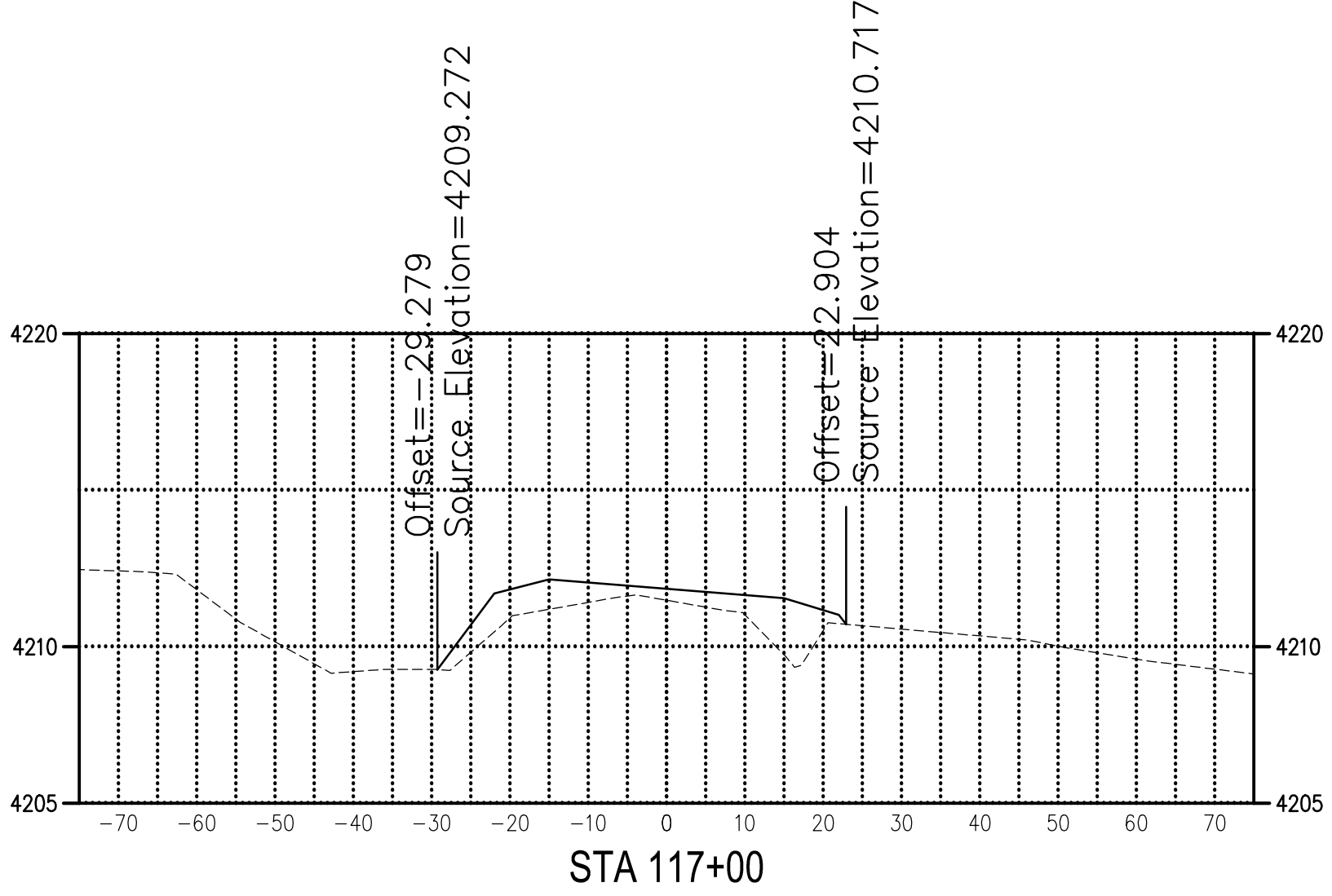
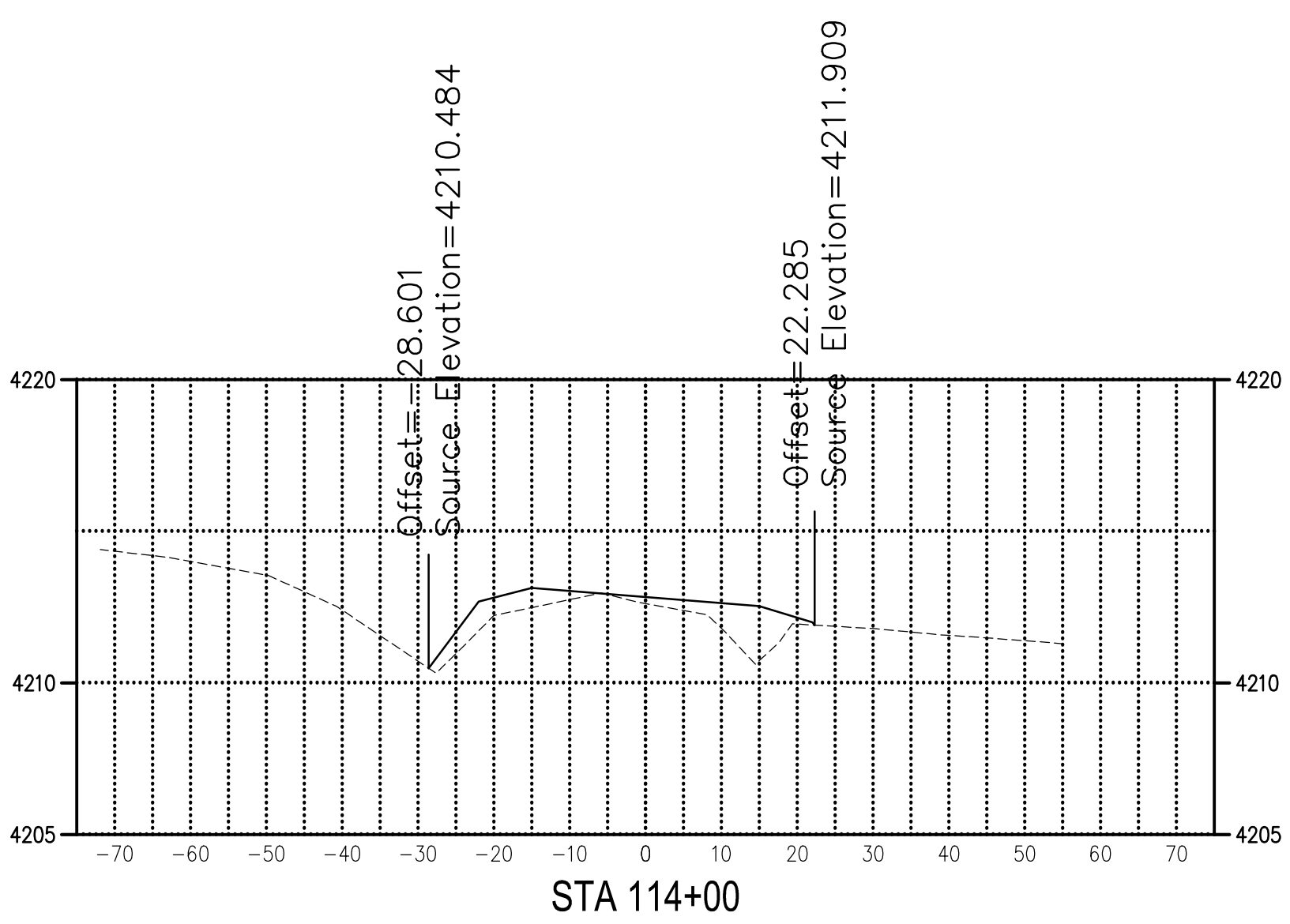
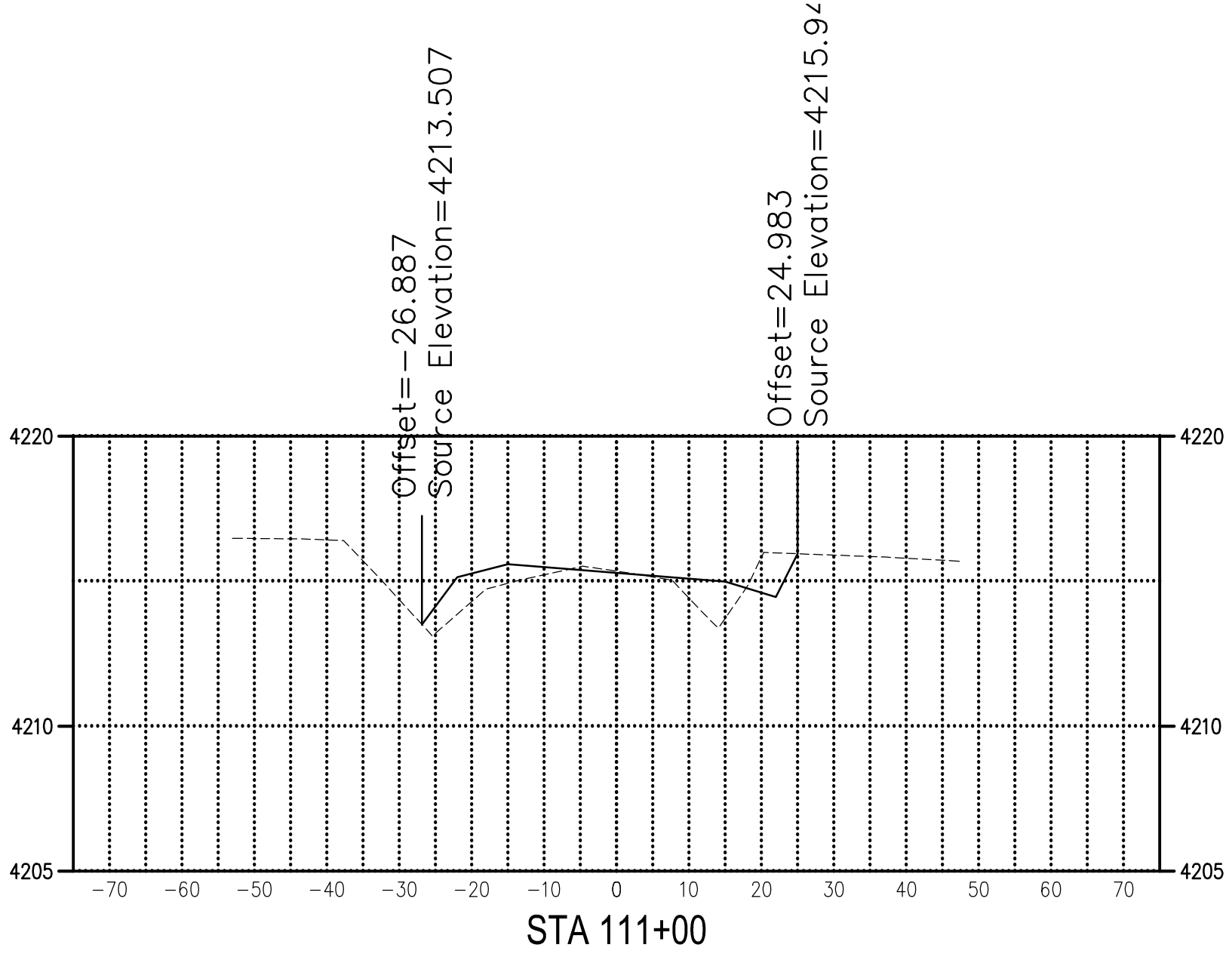
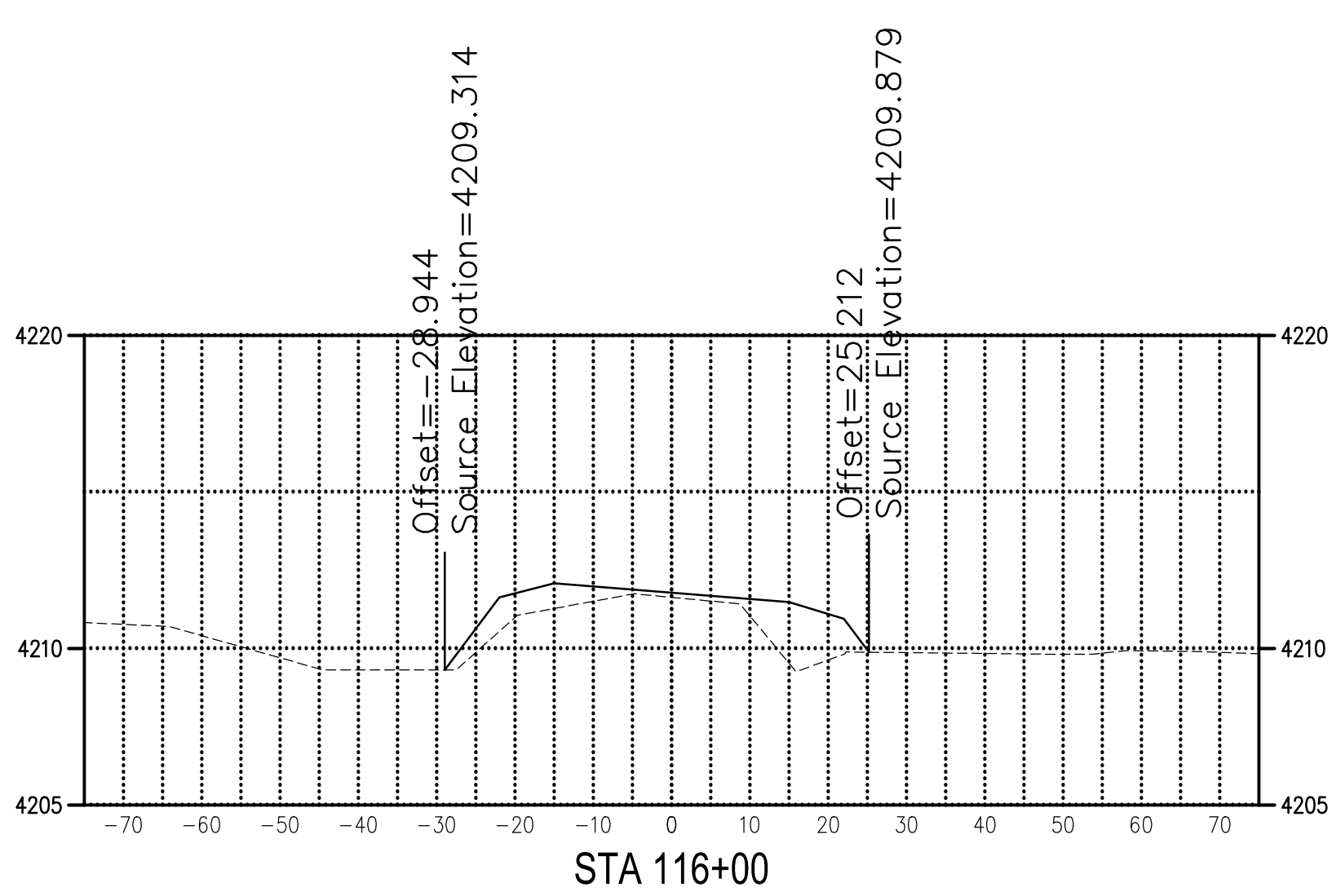
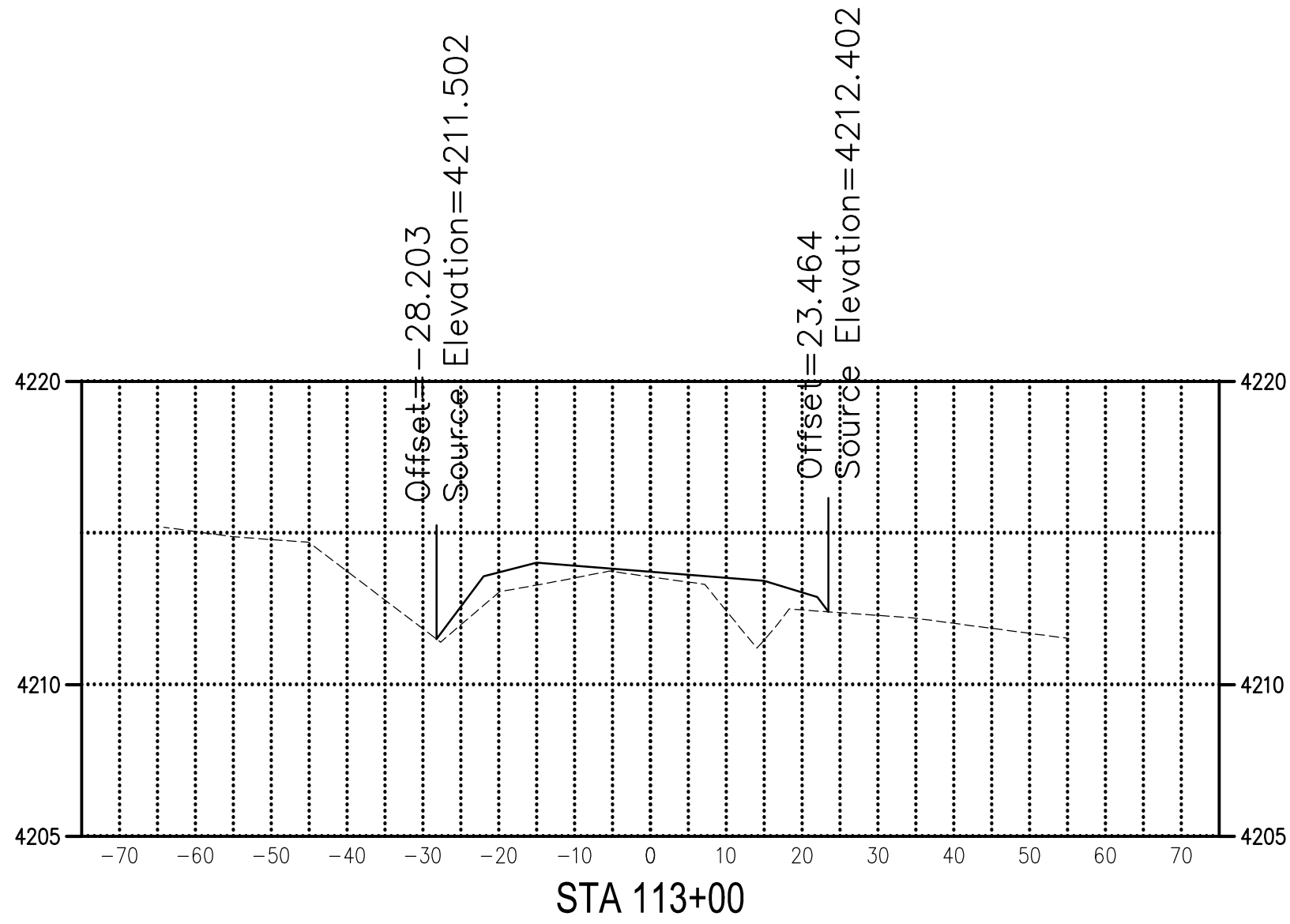
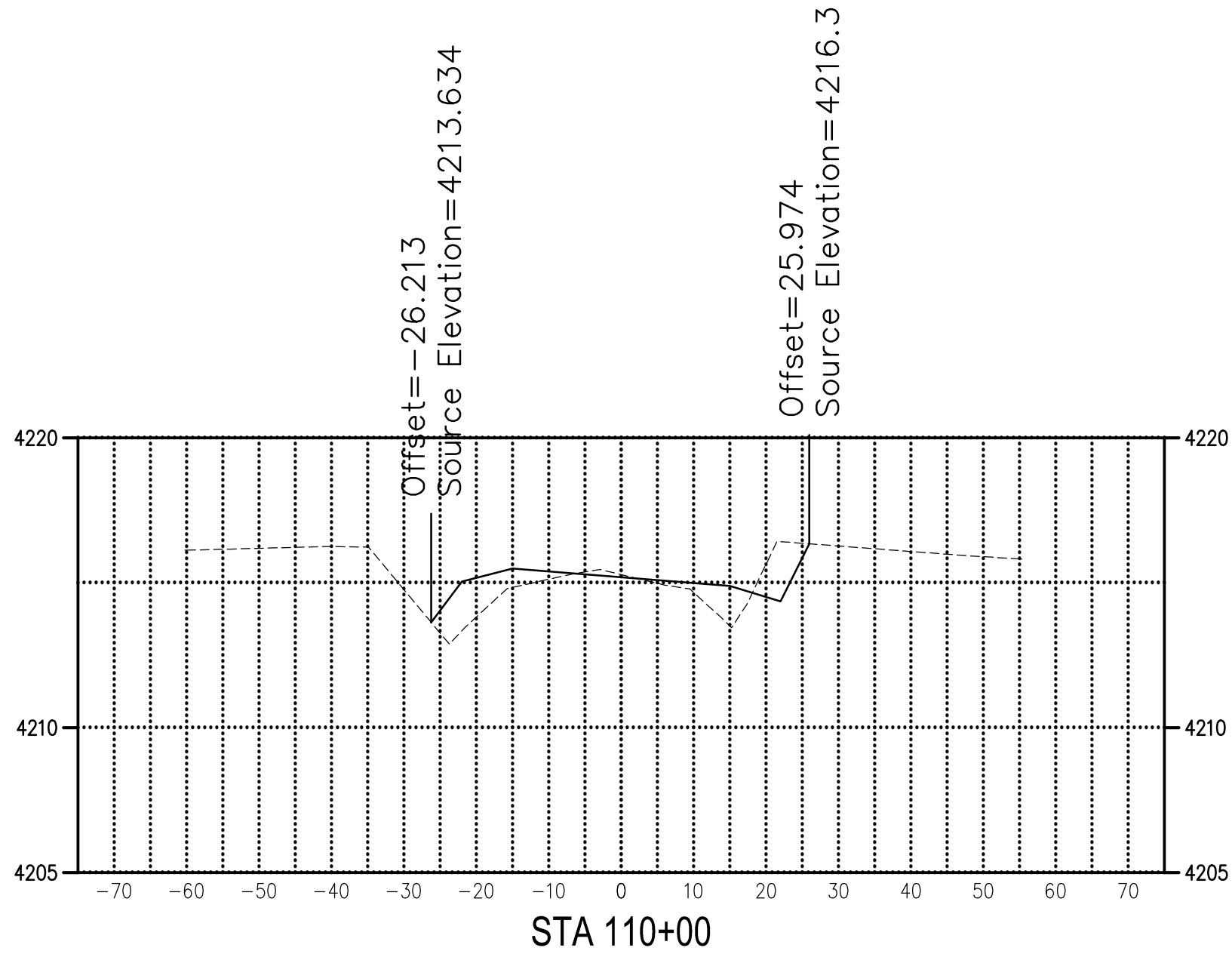
HUNTINGTON ROAD  
STA 101+00 TO 109+00

DRAWING NO.  
11 OF 15

11



LAYOUT: STA 110+00 TO 118+00
 PATH: U:\Bend\Projects\Clients\2509-Deschutes County\297-2509-002 Huntington Rd\Imprints\995\svs\CADD\DWG\Models
 PLOTTED BY: lowredon
 DATE: Monday, April 24, 2017 4:13:50 PM



REVISIONS	DATE	BY	DESIGNED DWL
			DRAWN DWL
			CHECKED BCJ
			APPROVED BCJ

ONE INCH AT FULL SCALE. IF NOT, SCALE ACCORDINGLY	
FILE NAME	Huntington Rd Sections
JOB No.	297-2509-002
DATE	4/21/2017

ROAD SECTIONS
HORIZ: 1"=40'
VERT: 1"=10'

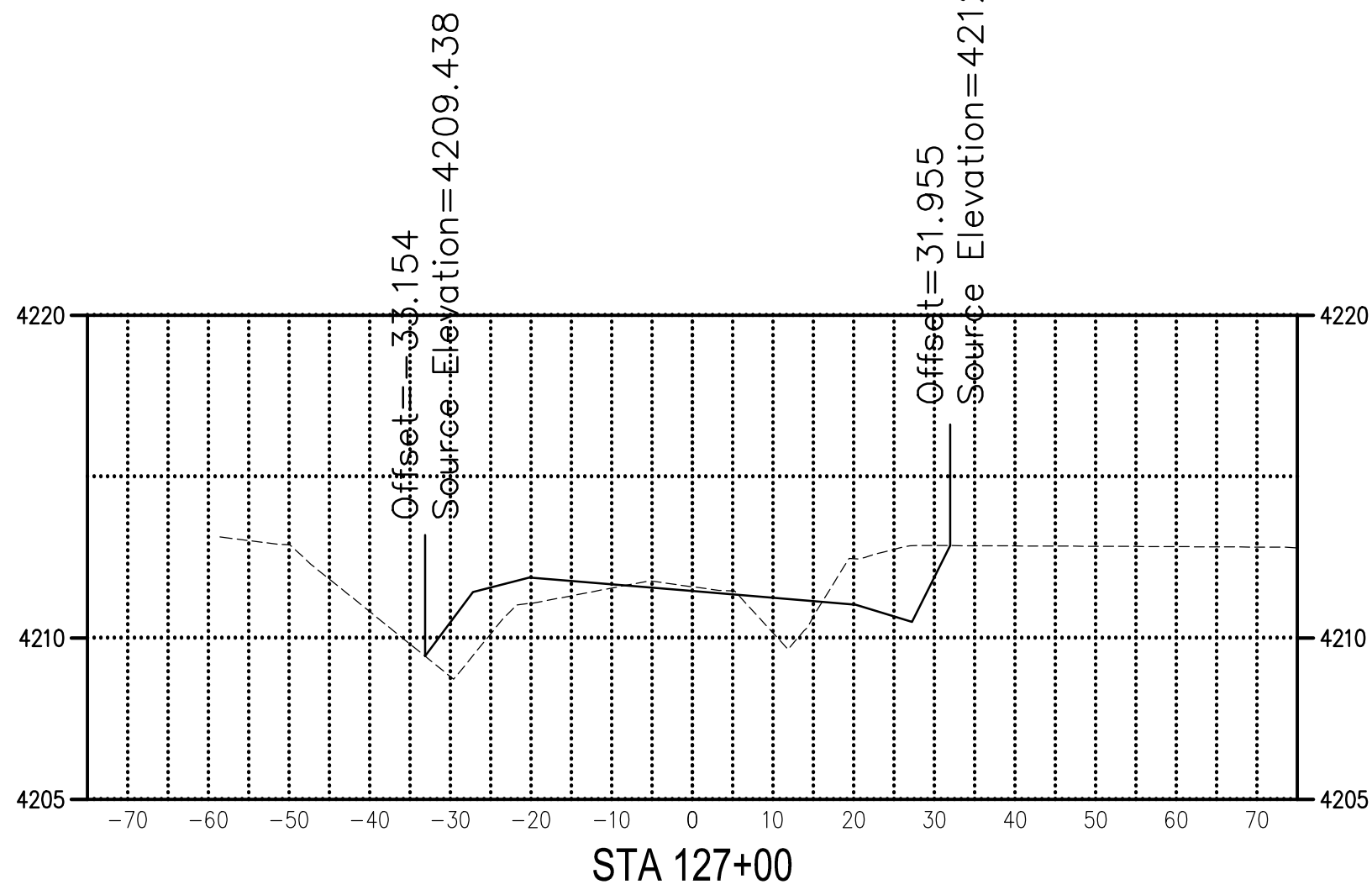
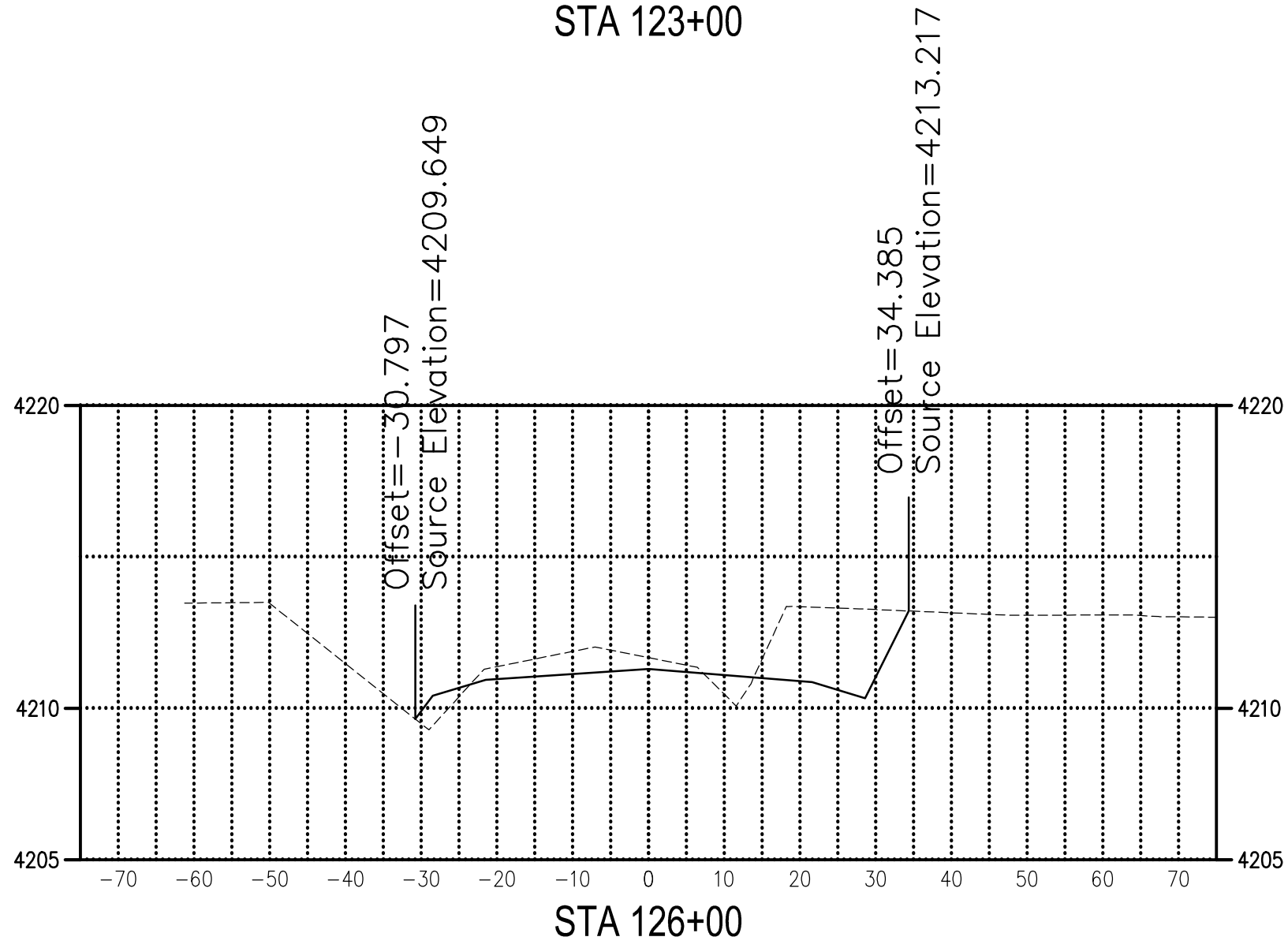
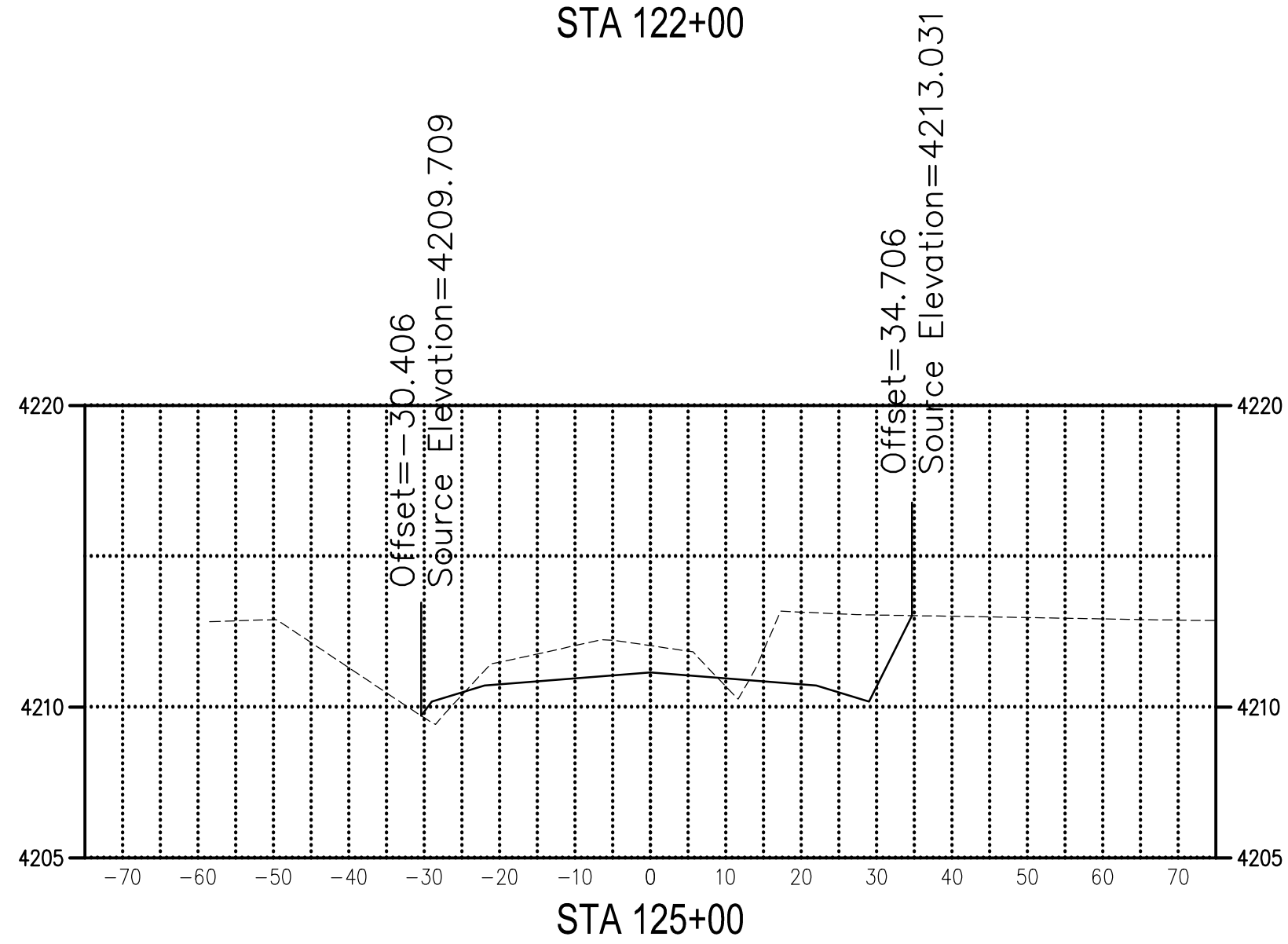
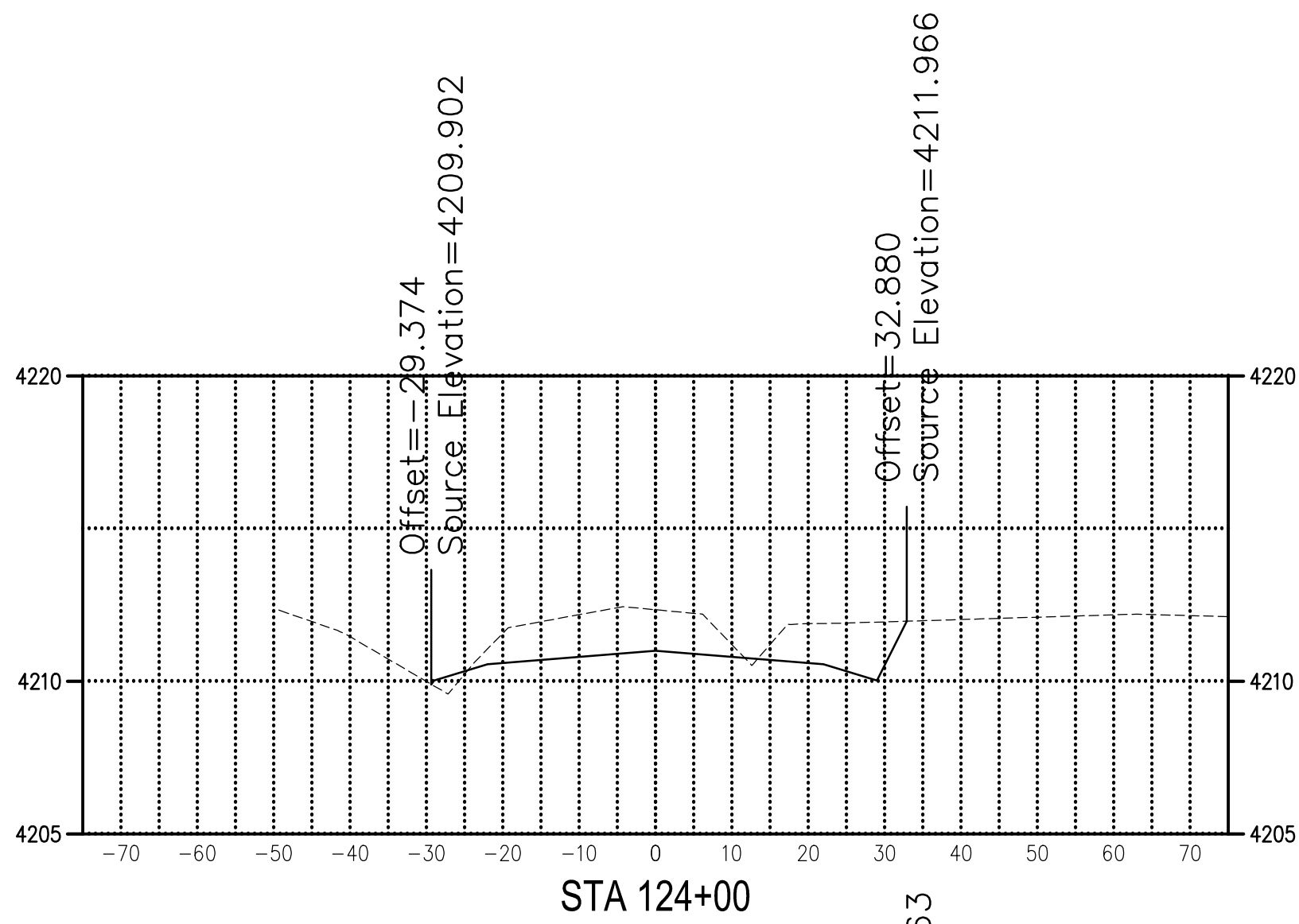
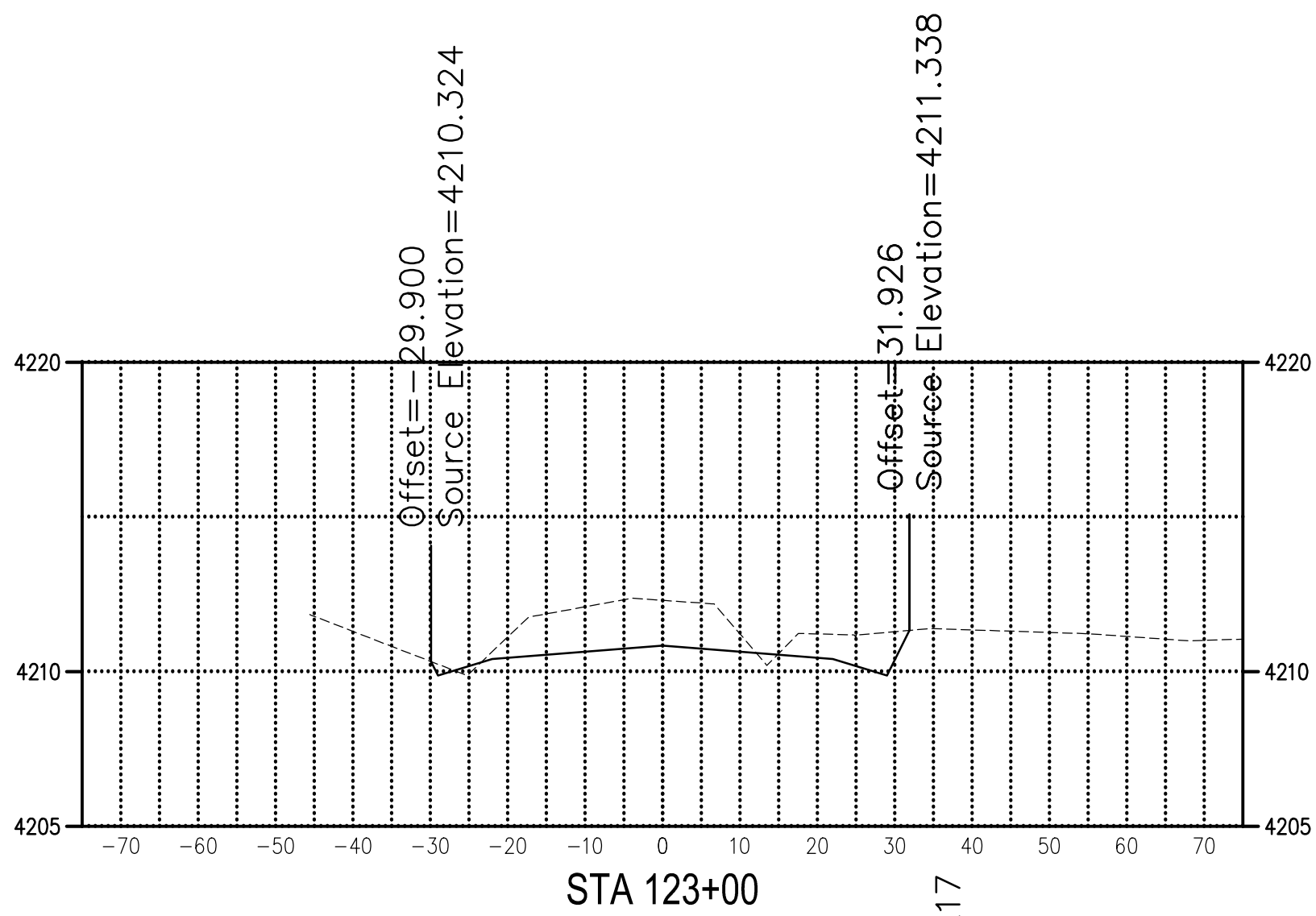
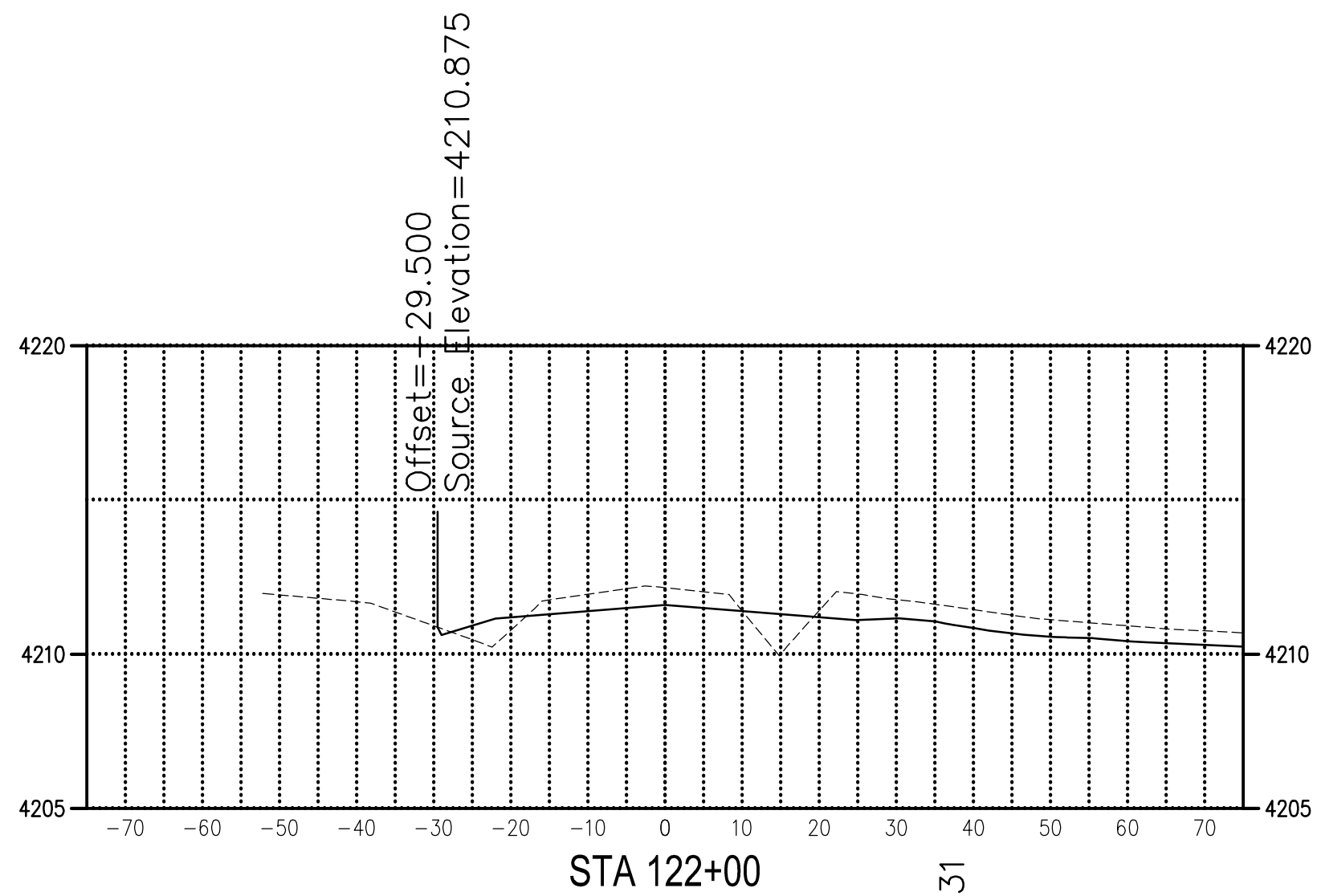
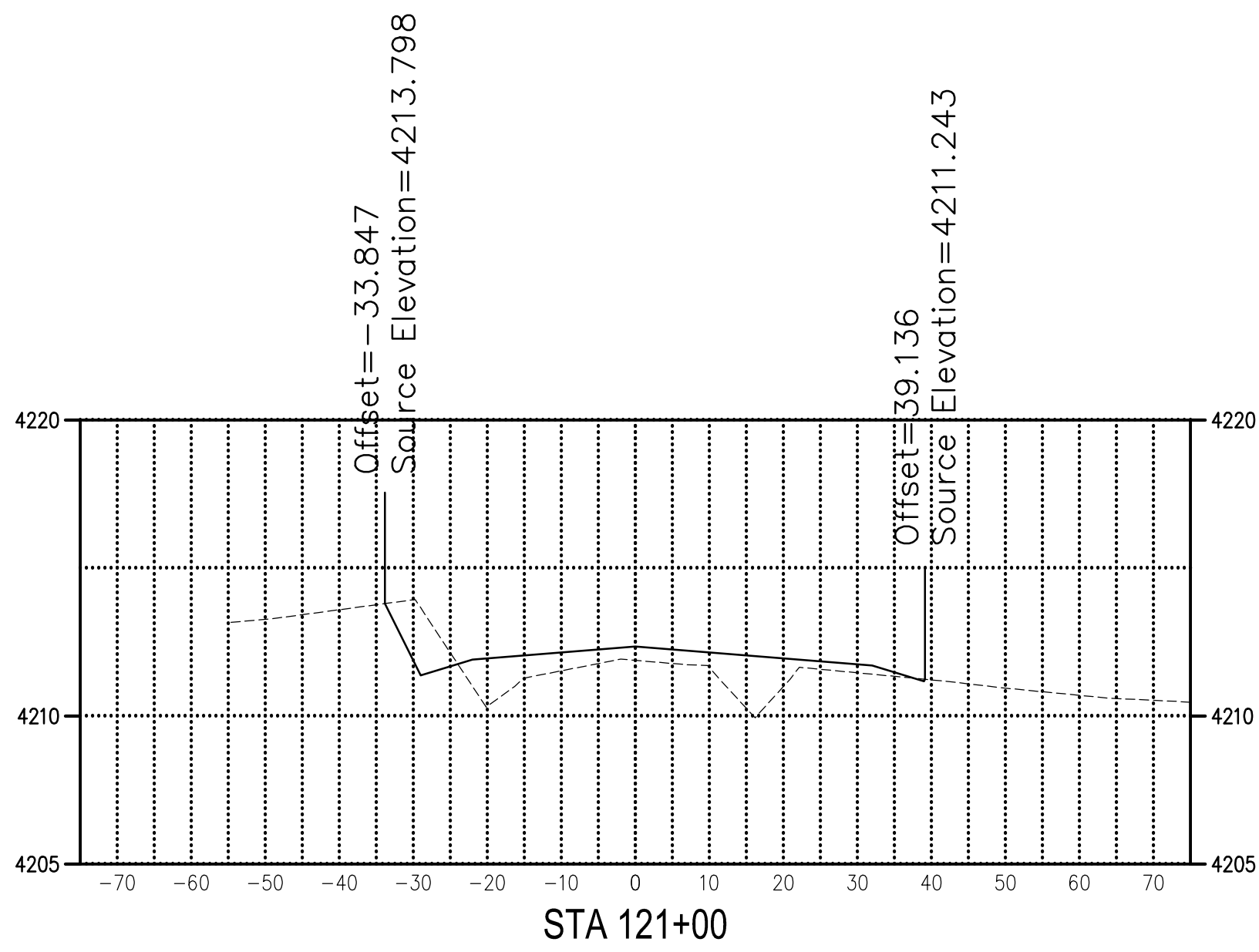
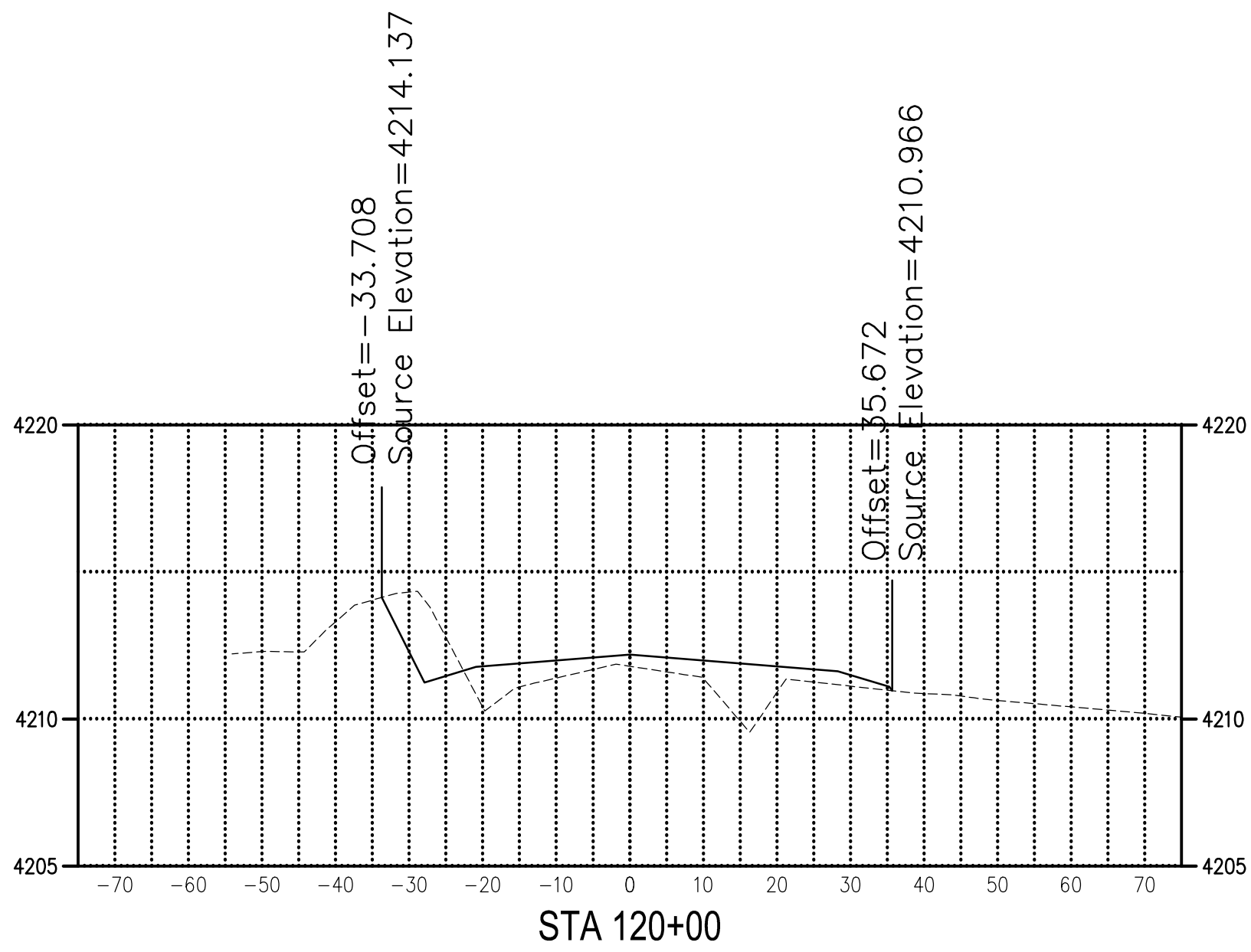
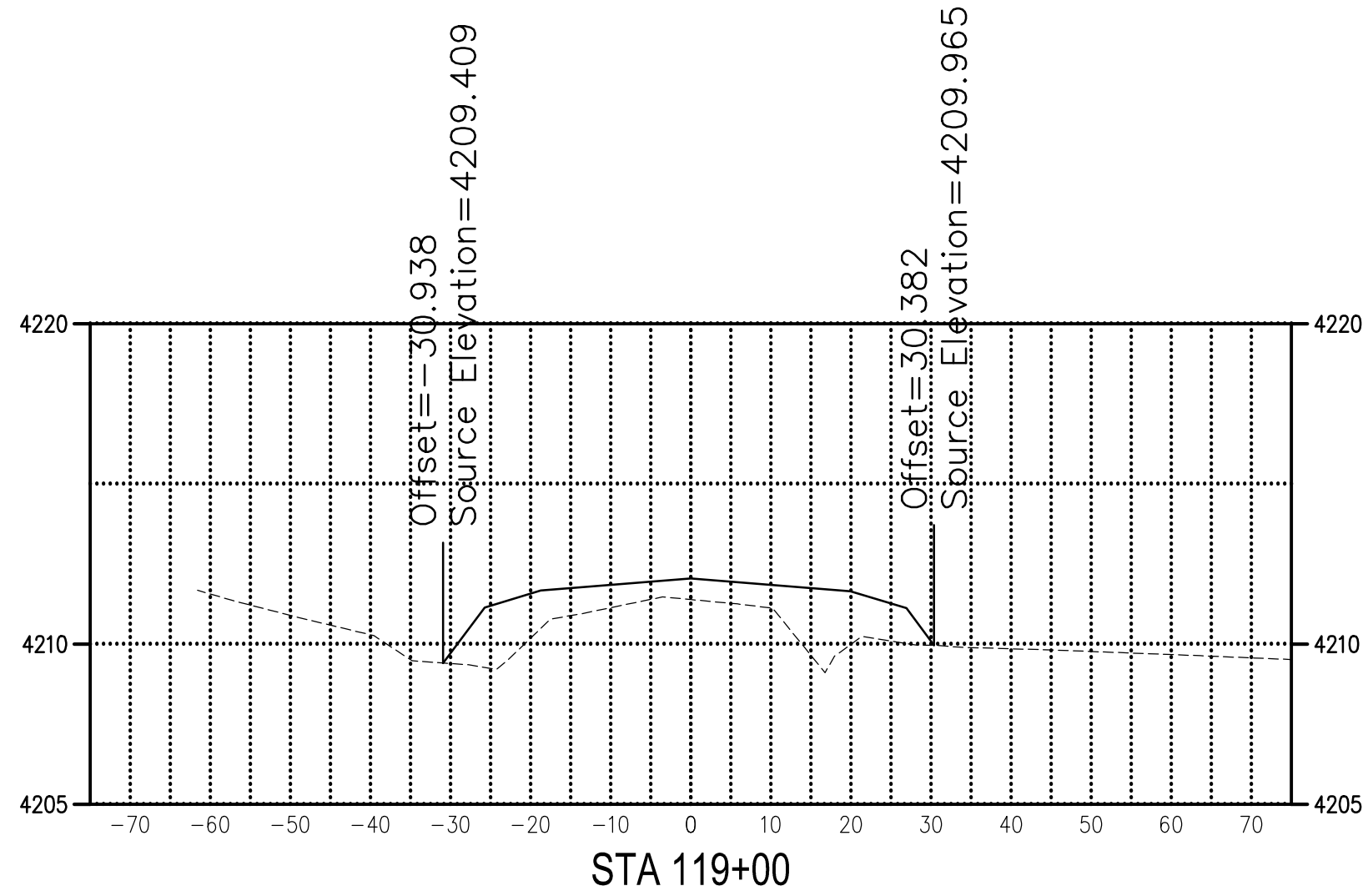
<b>Parametrix</b> ENGINEERING · PLANNING · ENVIRONMENTAL SCIENCES
595 SW BLUFF DRIVE, SUITE B   BEND, OR 97702 P 541.508.7710 WWW.PARAMETRIX.COM

PROJECT NAME
HUNTINGTON ROAD IMPROVEMENTS
DESCHUTES COUNTY

HUNTINGTON ROAD STA 110+00 TO 118+00
---

DRAWING NO. 12 OF 15
12

LAYOUT: STA 119+00 TO 127+00      PATH: U:\Bend\Projects\Clients\2509-Deschutes County\297-2509-002 Huntington Rd Imprints\99Sves\CADD\DWG\Models      PLOTTED BY: lowreson      DATE: Monday, April 24, 2017 4:14:06 PM



REVISIONS	DATE	BY	DESIGNED
			DWL
			DWL
			CHECKED
			BCJ
			APPROVED
			BCJ

ONE INCH AT FULL SCALE. IF NOT, SCALE ACCORDINGLY	
FILE NAME	Huntington Rd Sections
JOB No.	297-2509-002
DATE	4/21/2017

ROAD SECTIONS

HORIZ: 1"=40'  
VERT: 1"=10'

Parametrix  
ENGINEERING · PLANNING · ENVIRONMENTAL SCIENCES

595 SW BLUFF DRIVE, SUITE B | BEND, OR 97702  
P 541.508.7710  
WWW.PARAMETRIX.COM

PROJECT NAME

HUNTINGTON ROAD IMPROVEMENTS

DESCHUTES COUNTY

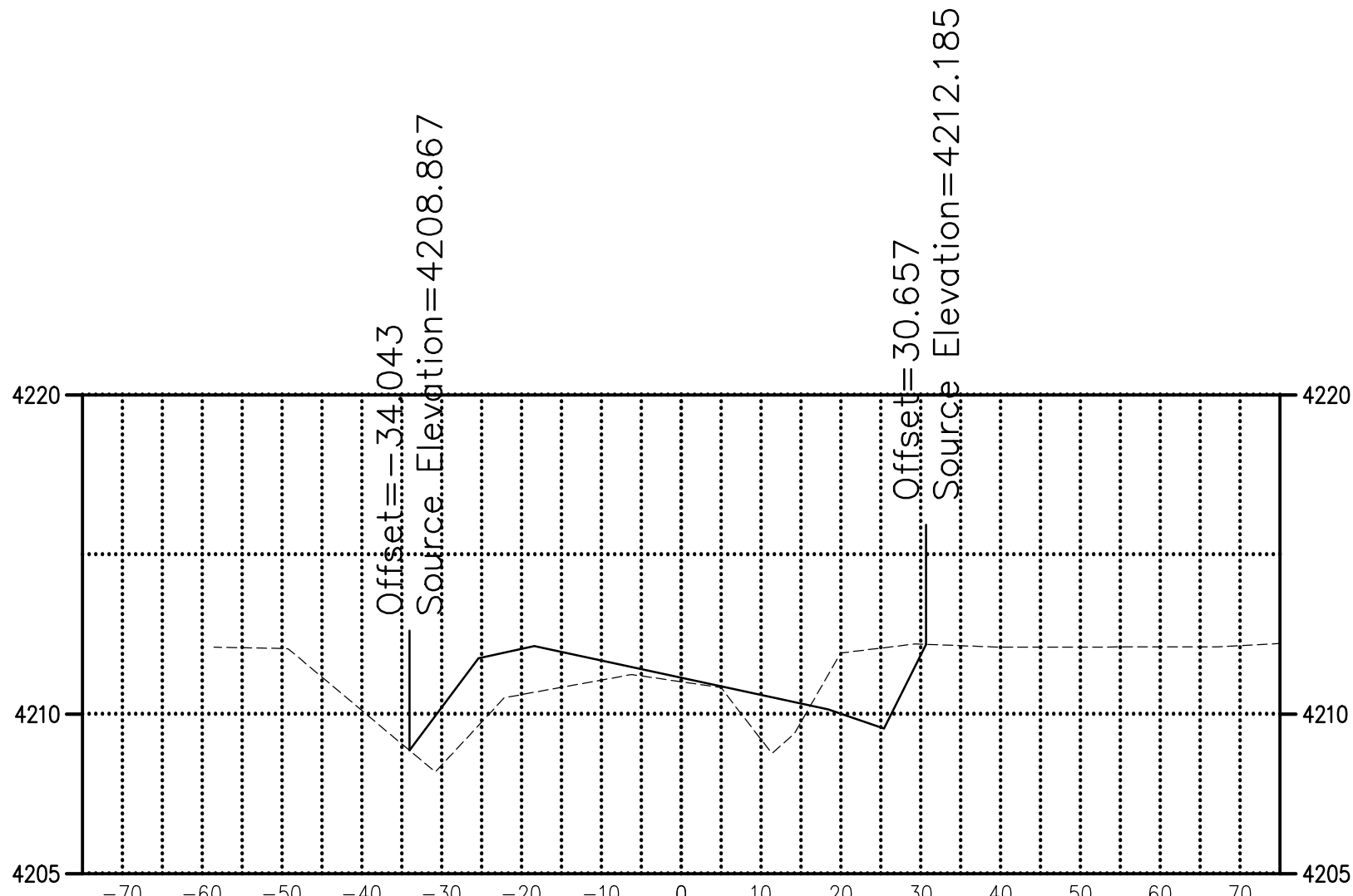
HUNTINGTON ROAD  
STA 119+00 TO 127+00

DRAWING NO.  
13 OF 15

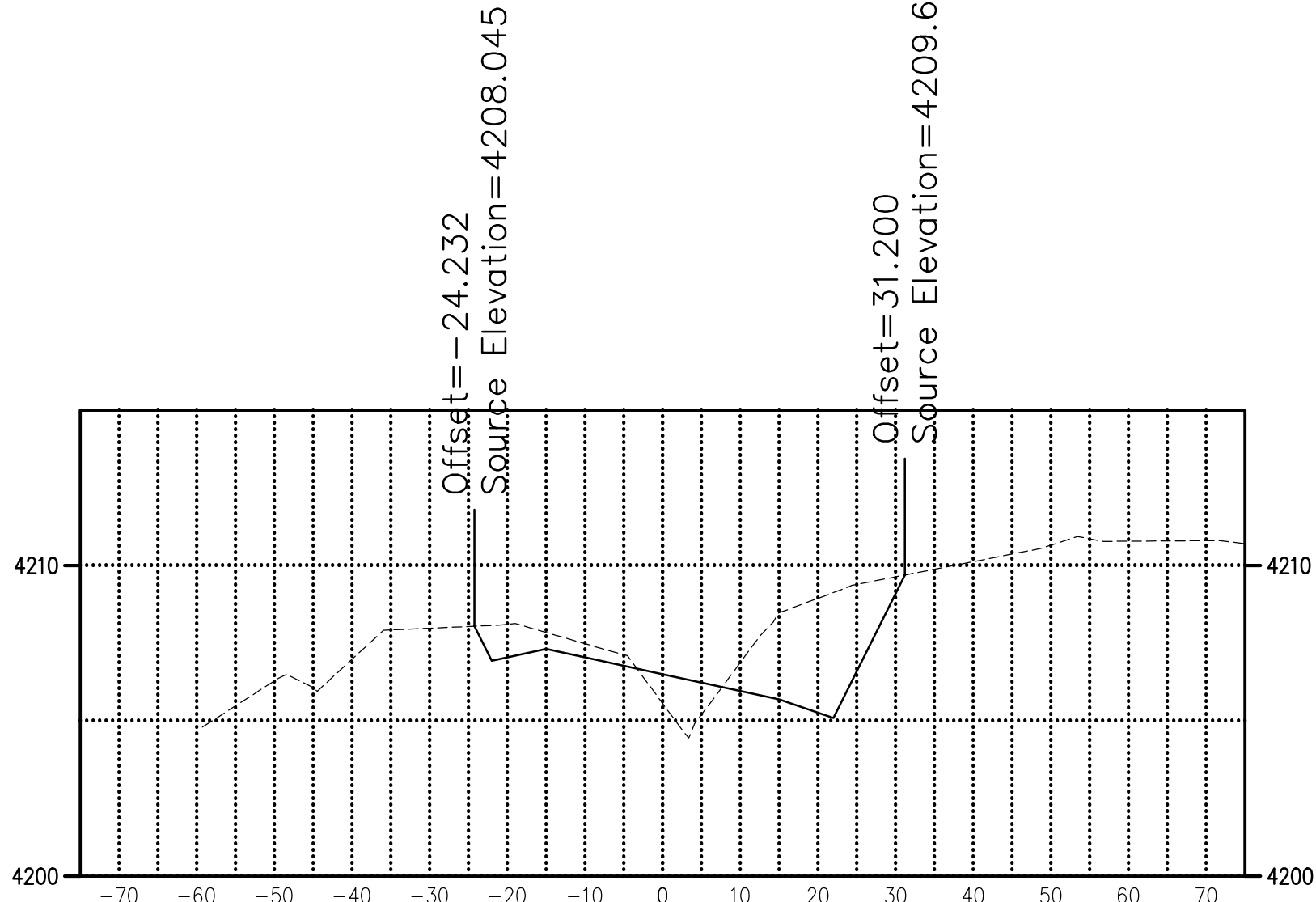
13



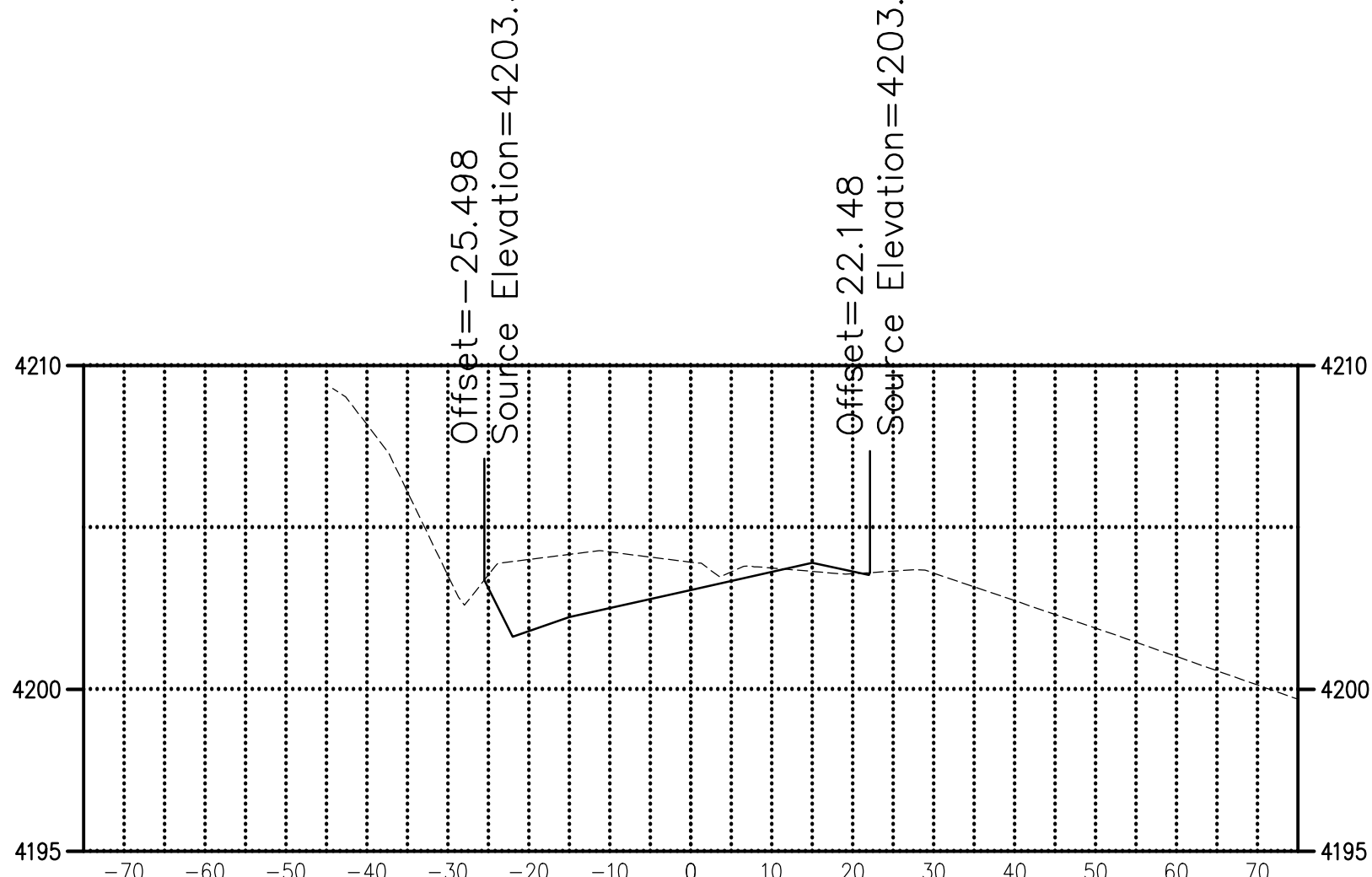
LAYOUT: STA 128+00 TO 136+00      PATH: U:\Bent\Projects\Clients\2509-Deschutes County\297-2509-002 Huntington Rd Improvements\95\Sves\CADD\DWG\Models      PLOTTED BY: lawreson      DATE: Monday, April 24, 2017 4:14:21 PM



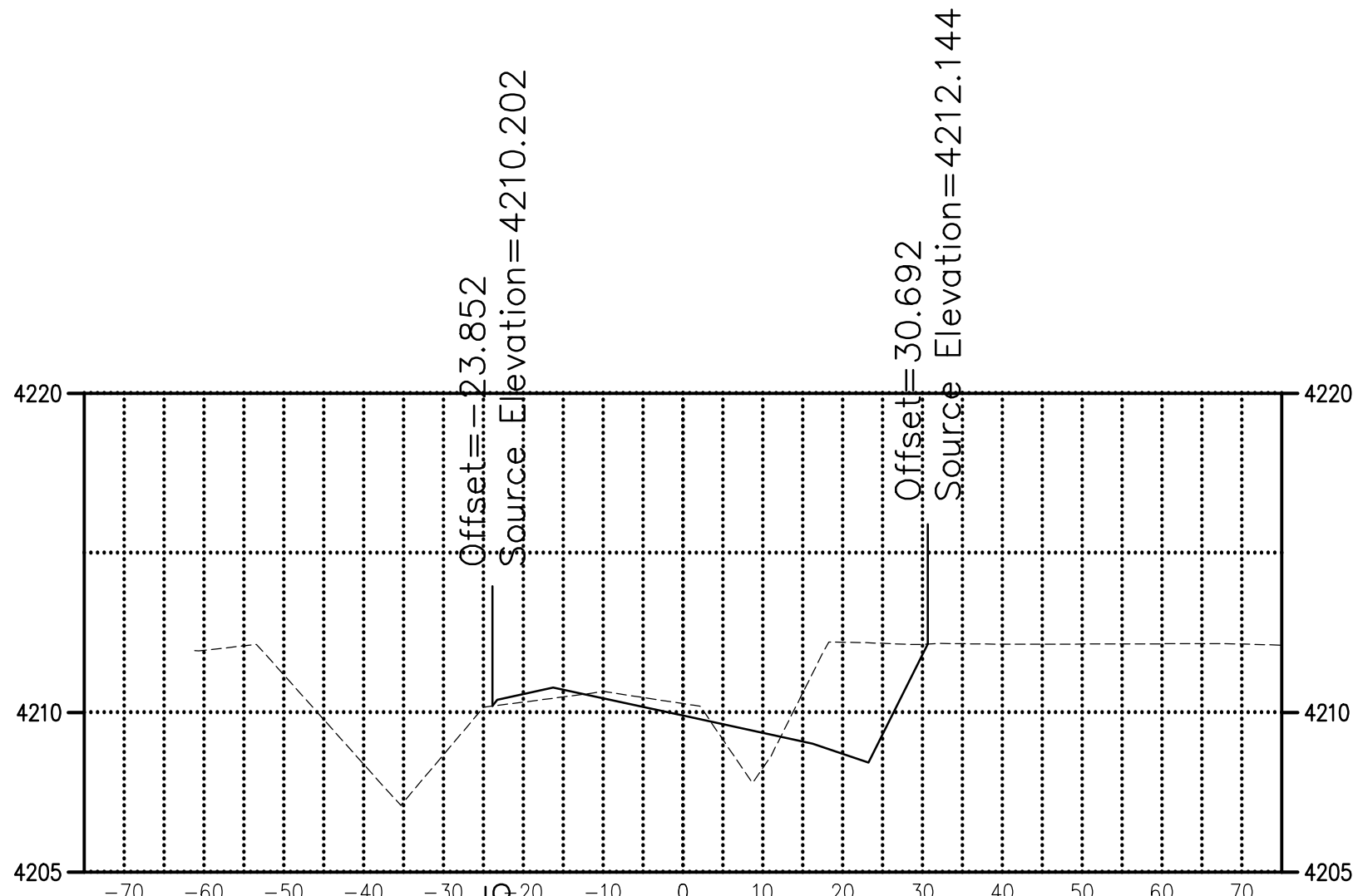
STA 128+00



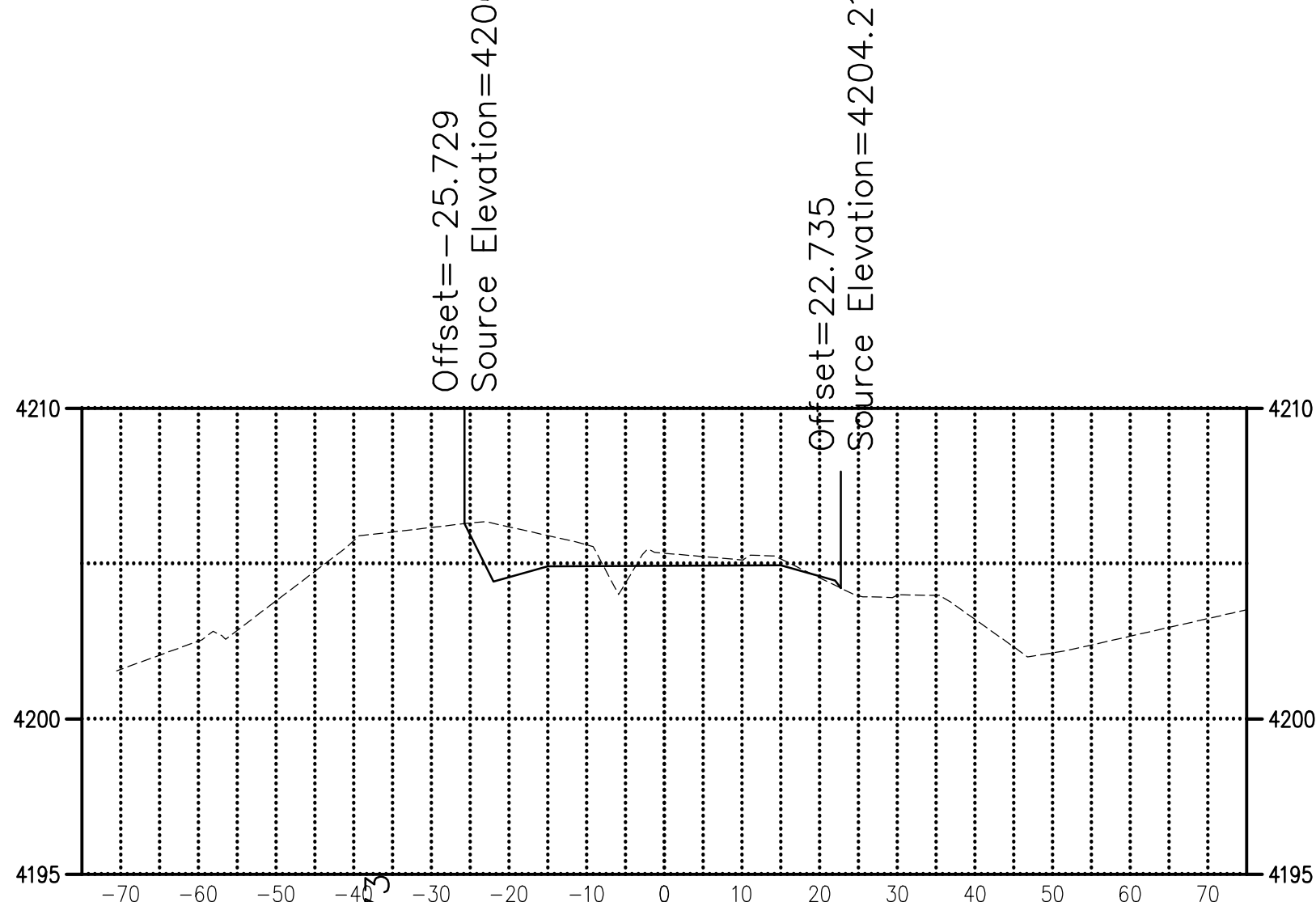
STA 131+00



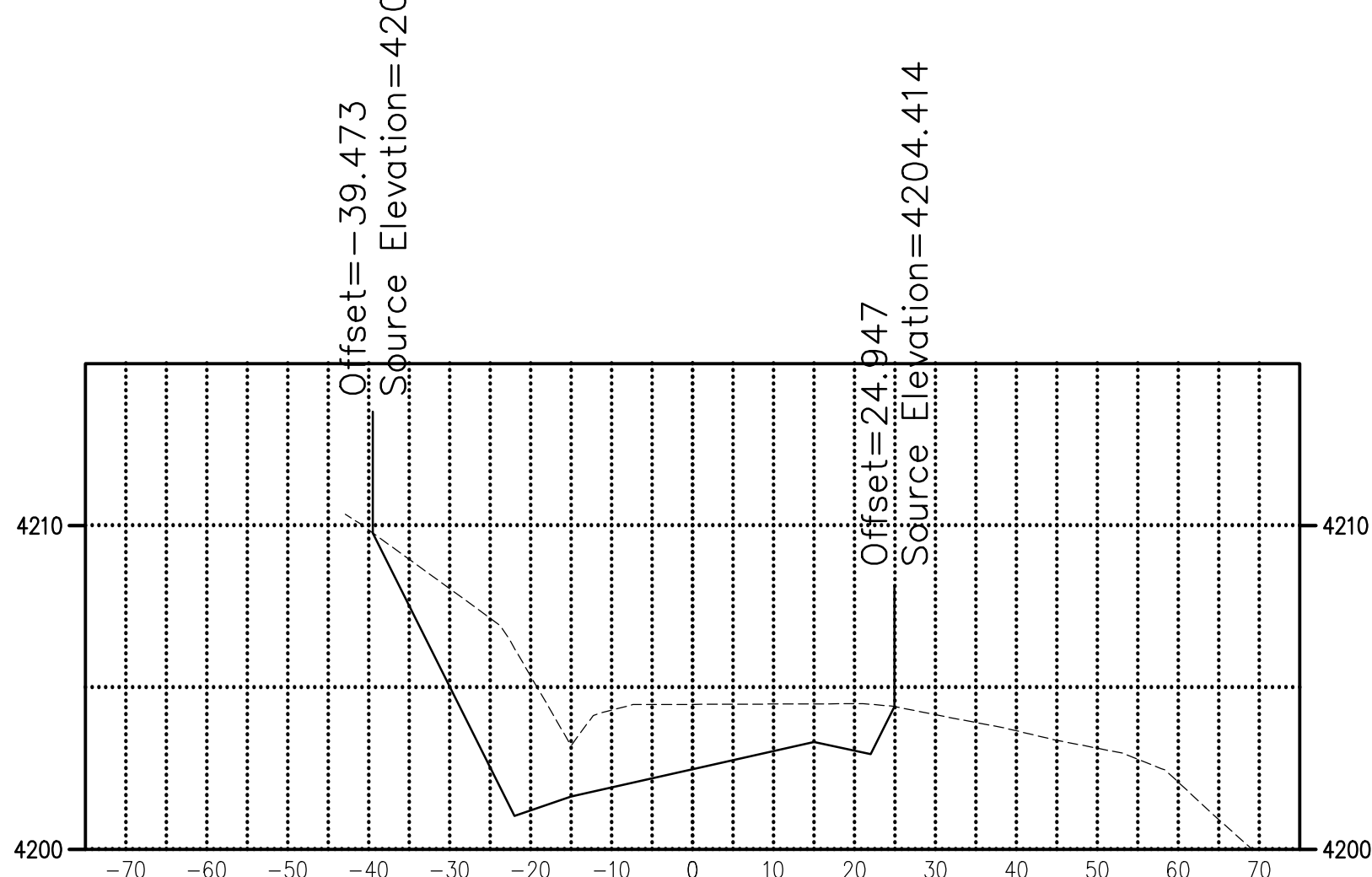
STA 134+00



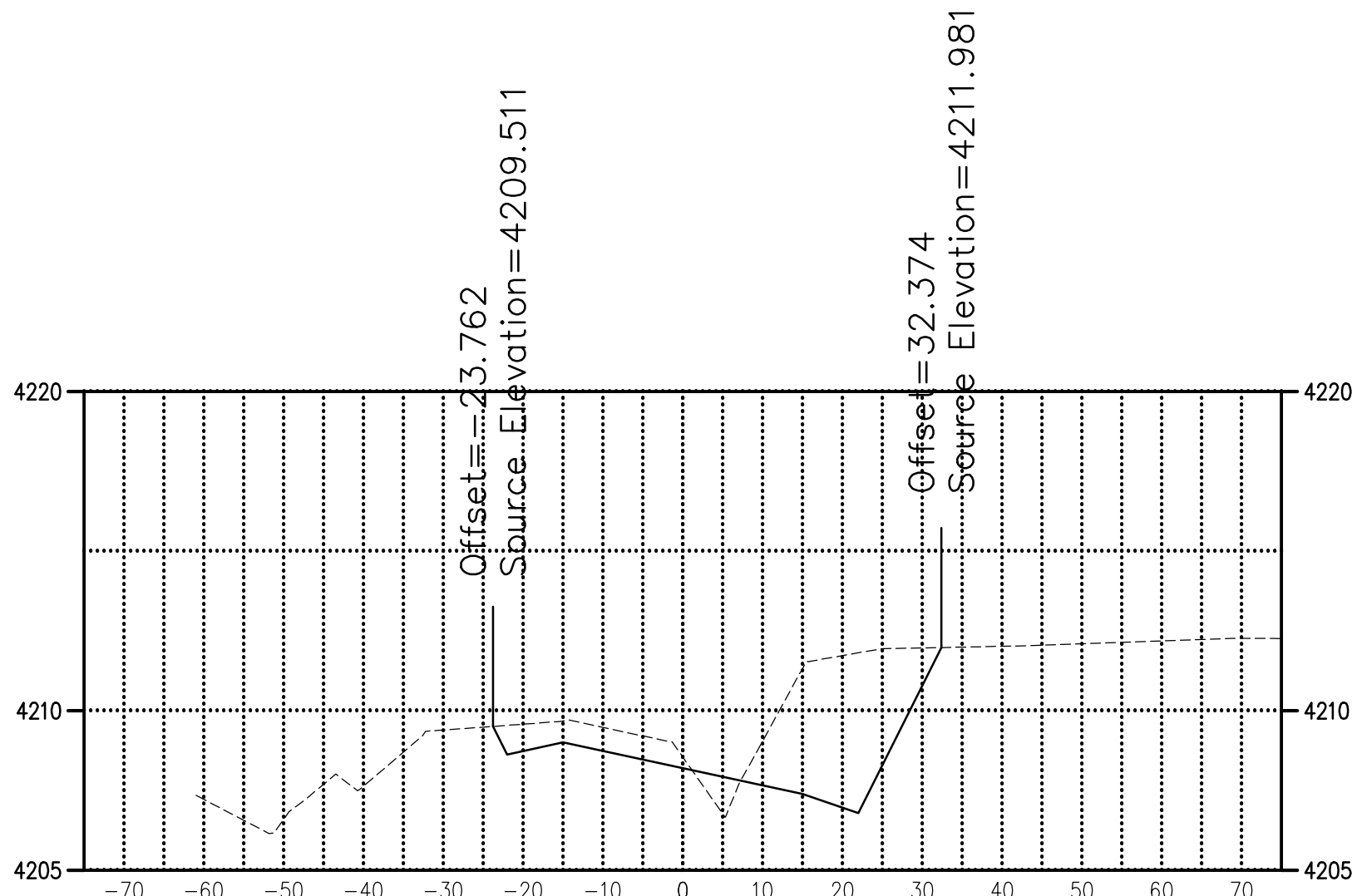
STA 129+00



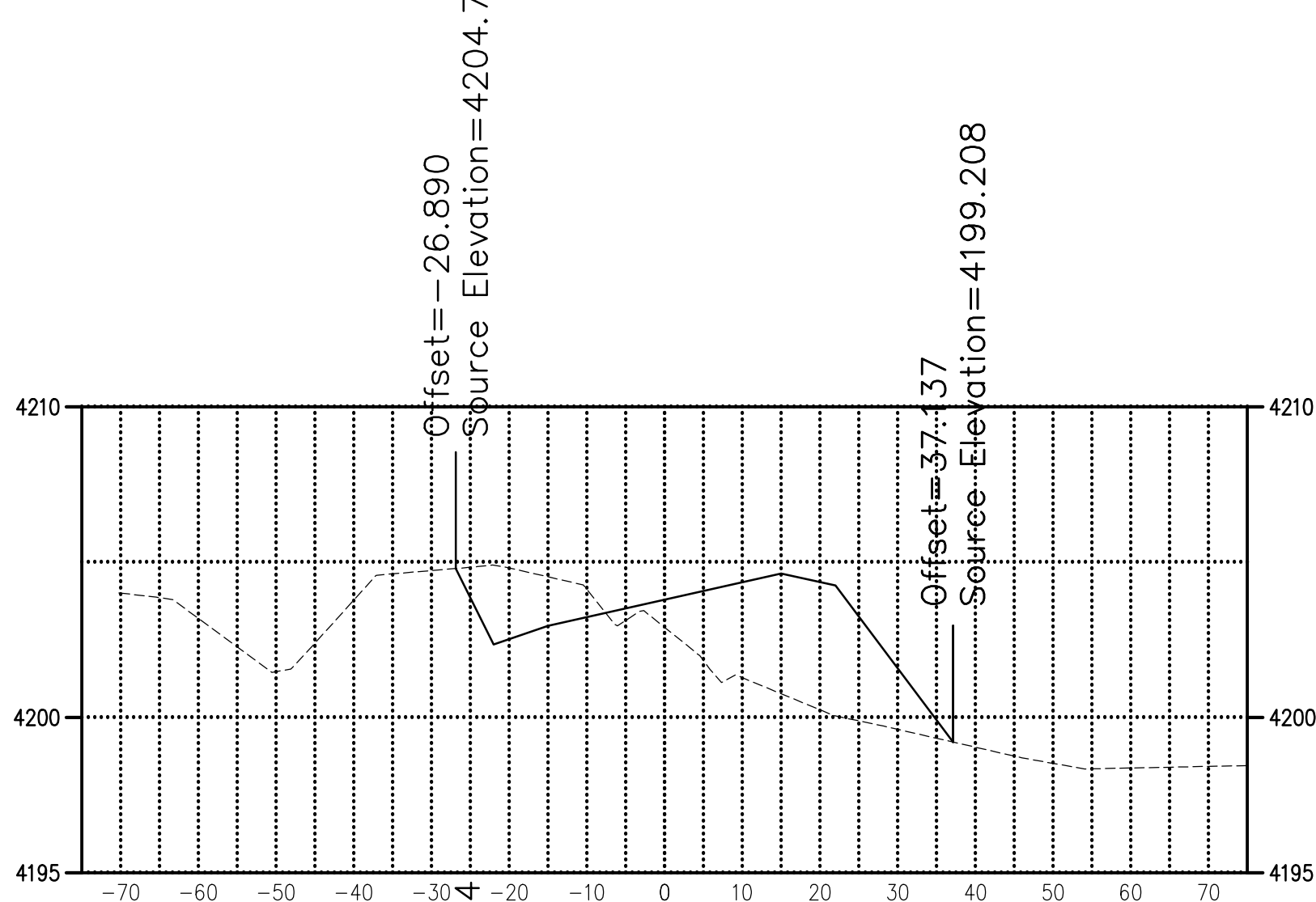
STA 132+00



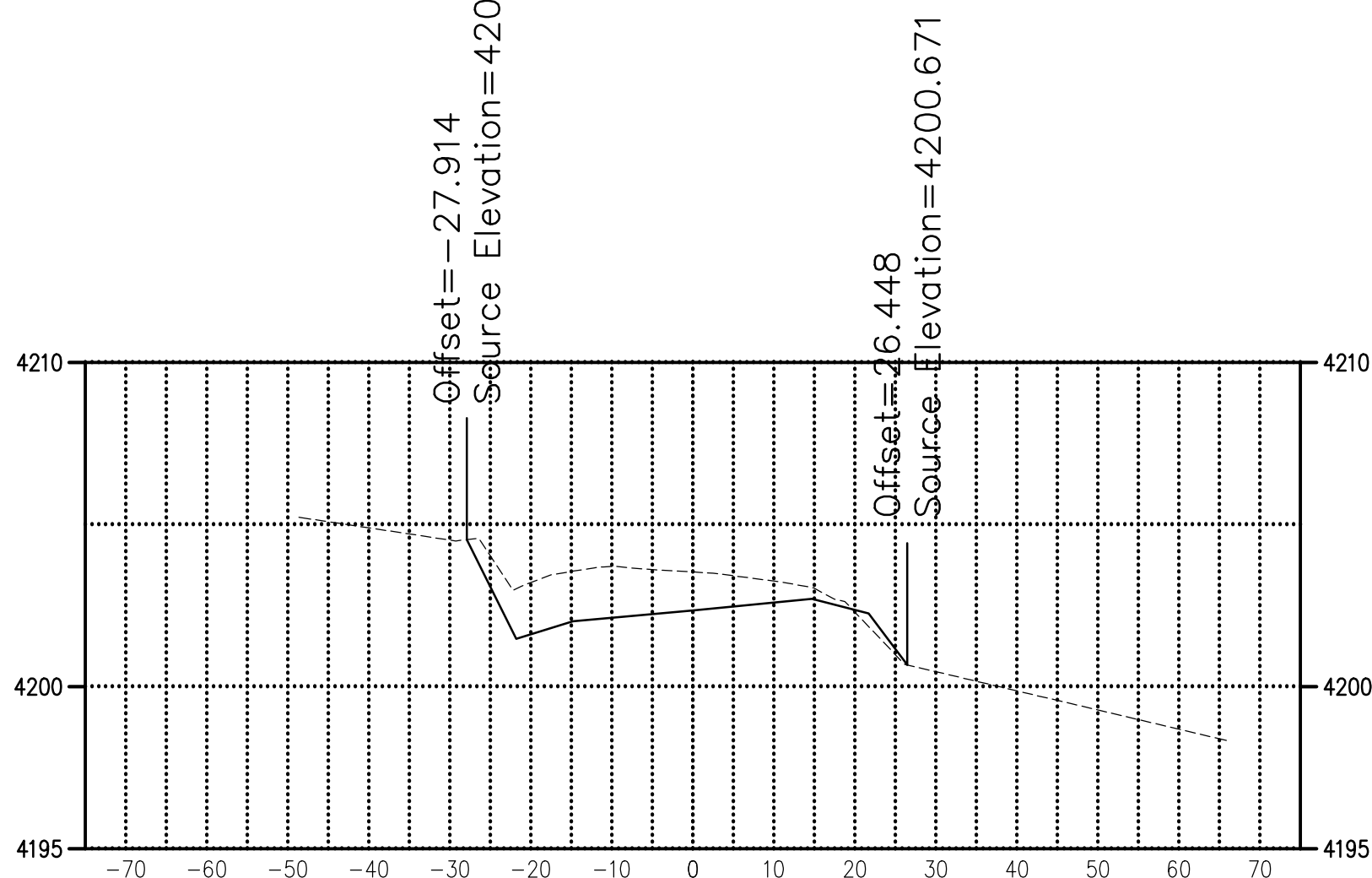
STA 135+00



STA 130+00



STA 133+00



STA 136+00

REVISIONS	DATE	BY	DESIGNED
			DWL
			DWL
			CHECKED
			BCJ
			APPROVED
			BCJ

ONE INCH AT FULL SCALE. IF NOT, SCALE ACCORDINGLY
FILE NAME Huntington Rd Sections
JOB No. 297-2509-002
DATE 4/21/2017

ROAD SECTIONS

HORIZ: 1"=40'  
VERT: 1"=10'

Parametrix  
ENGINEERING · PLANNING · ENVIRONMENTAL SCIENCES

595 SW BLUFF DRIVE, SUITE B | BEND, OR 97702  
P 541.508.7710  
WWW.PARAMETRIX.COM

PROJECT NAME  
  
HUNTINGTON ROAD IMPROVEMENTS  
  
DESCHUTES COUNTY

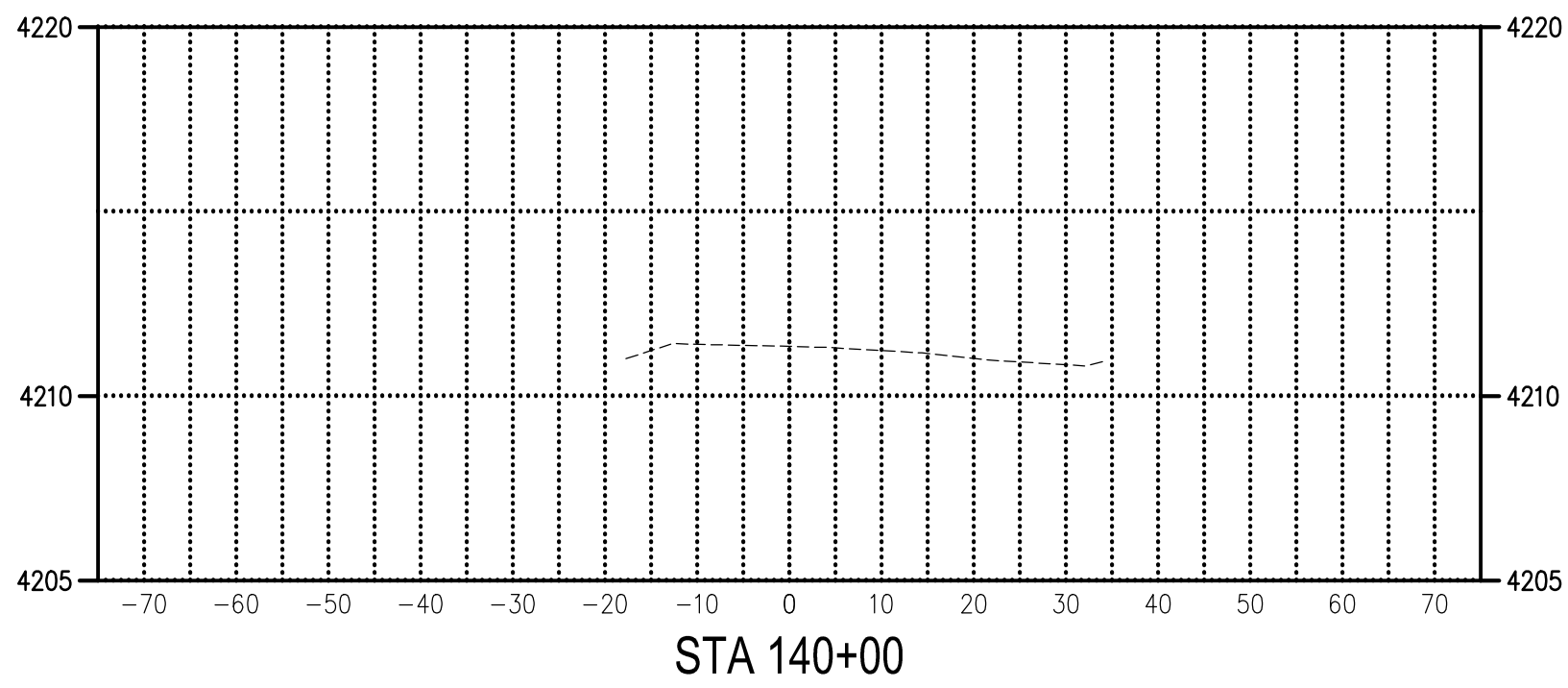
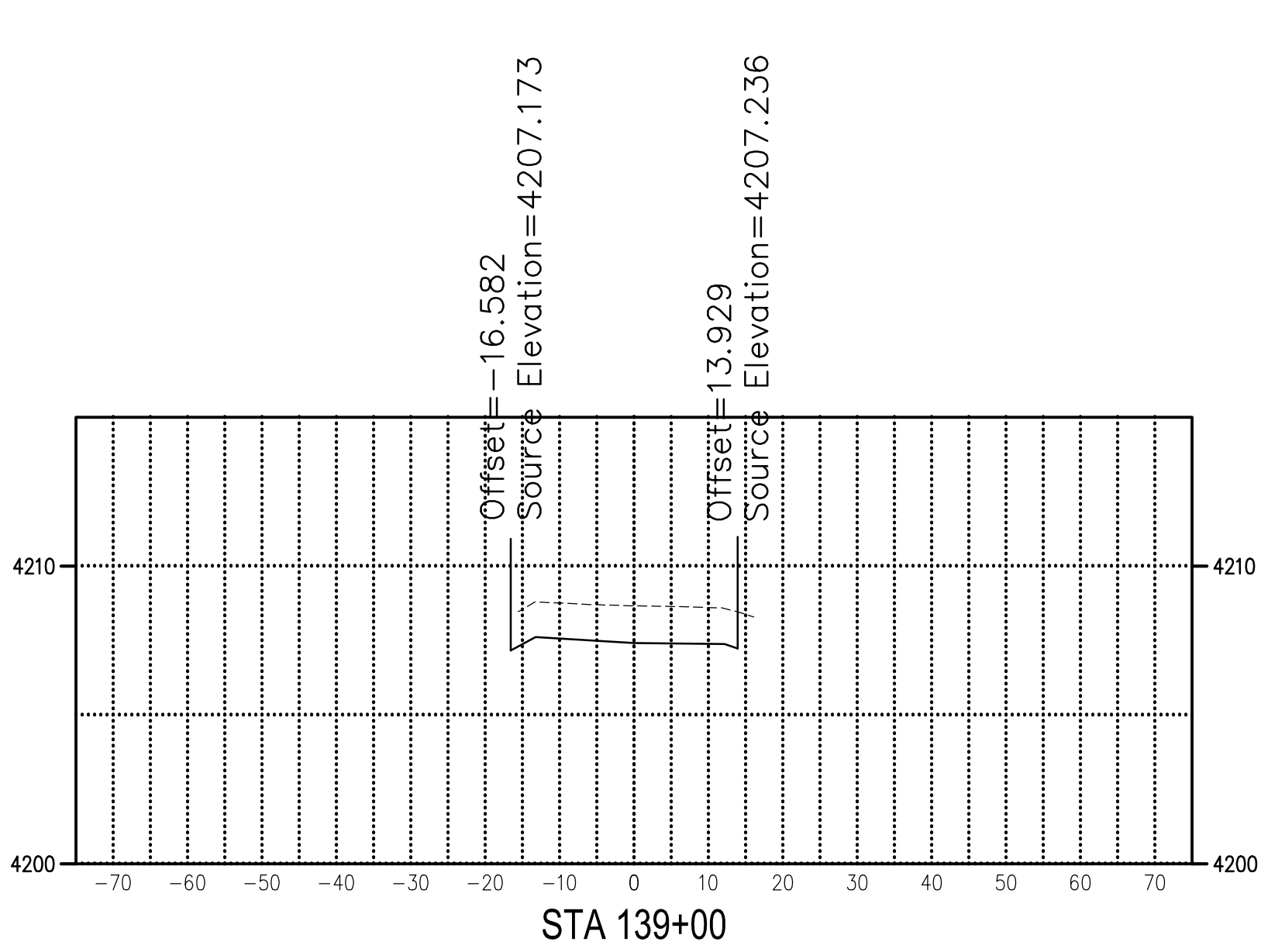
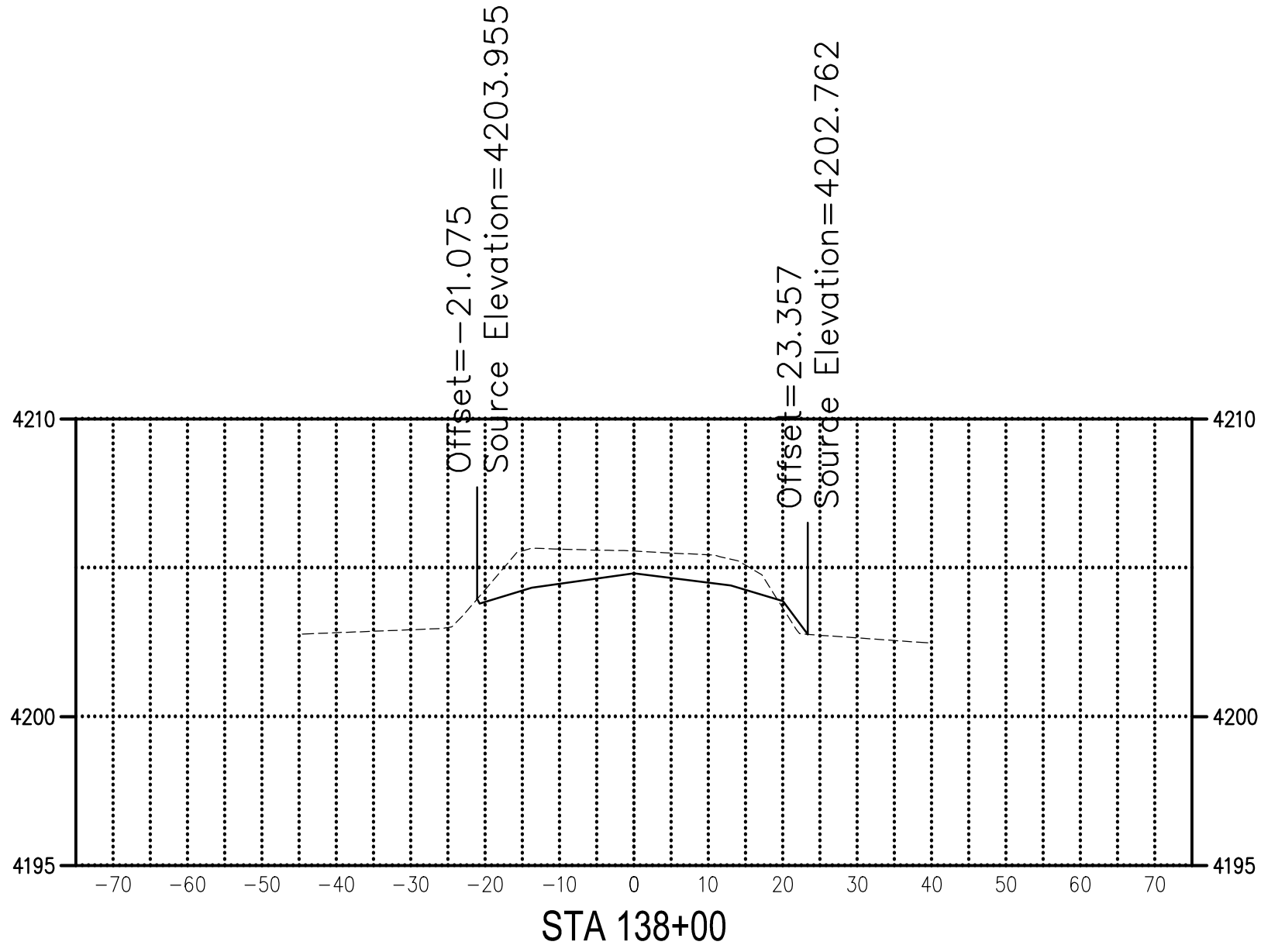
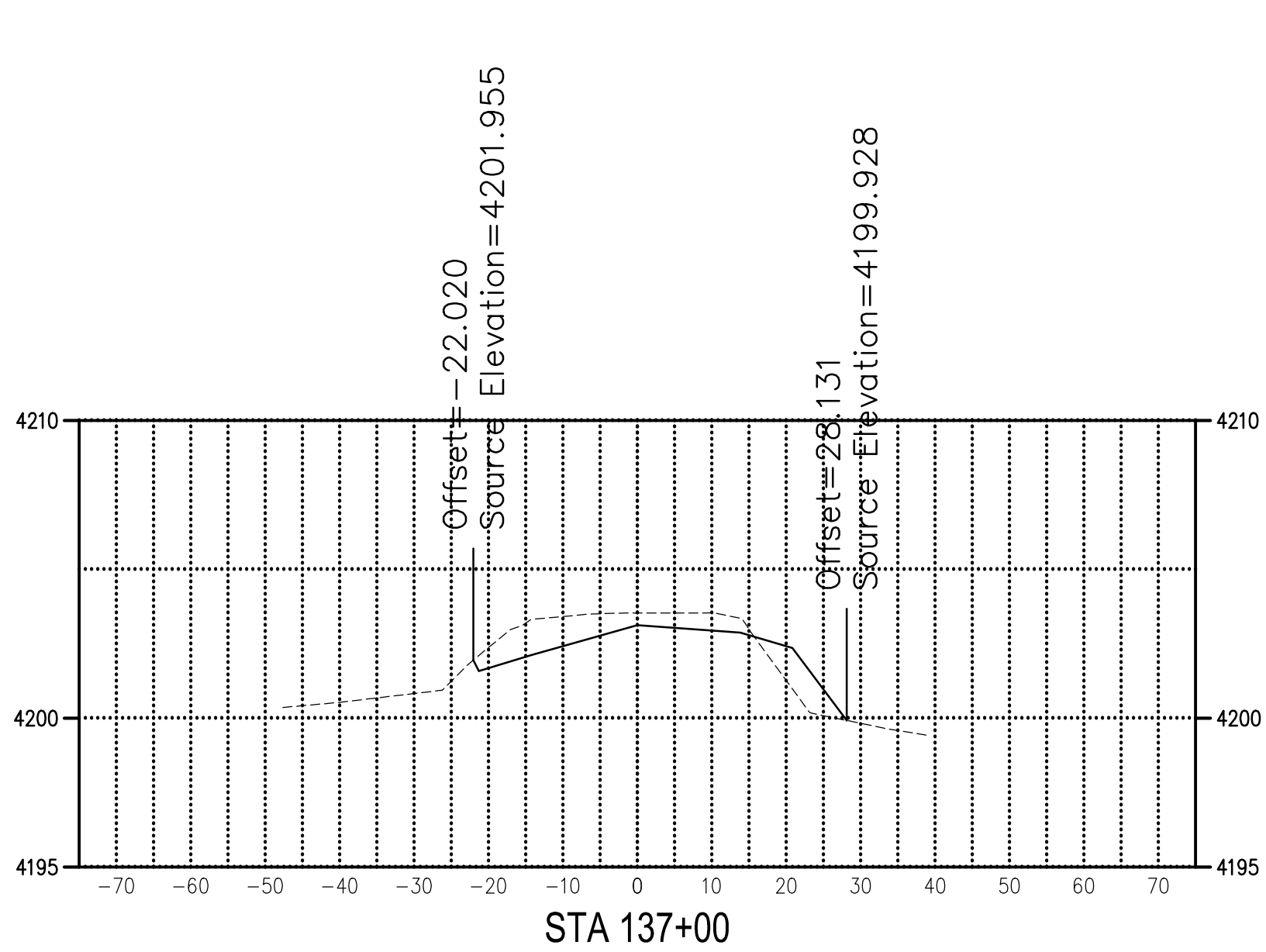
HUNTINGTON ROAD  
STA 128+00 TO 136+00

DRAWING NO.  
14 OF 15

14



LAYOUT: STA 137+00 TO 140+00      PATH: U:\Bend\Projects\Clients\Deschutes County\2509-Deschutes County\257-2509-002 Huntington Rd Improvements\98\Sves\CADD\DWG\Models      PLOTTED BY: lowredon      DATE: Monday, April 24, 2017 4:14:35 PM



REVISIONS	DATE	BY	DESIGNED DWL
			DRAWN DWL
			CHECKED BCJ
			APPROVED BCJ



ONE INCH AT FULL SCALE. IF NOT, SCALE ACCORDINGLY
FILE NAME Huntington Rd Sections
JOB No. 257-2509-002
DATE 4/21/2017

ROAD SECTIONS

HORIZ: 1"=40'  
VERT: 1"=10'

Parametrix

ENGINEERING · PLANNING · ENVIRONMENTAL SCIENCES

595 SW BLUFF DRIVE, SUITE B | BEND, OR 97702  
P 541.508.7710  
WWW.PARAMETRIX.COM

PROJECT NAME

HUNTINGTON ROAD IMPROVEMENTS

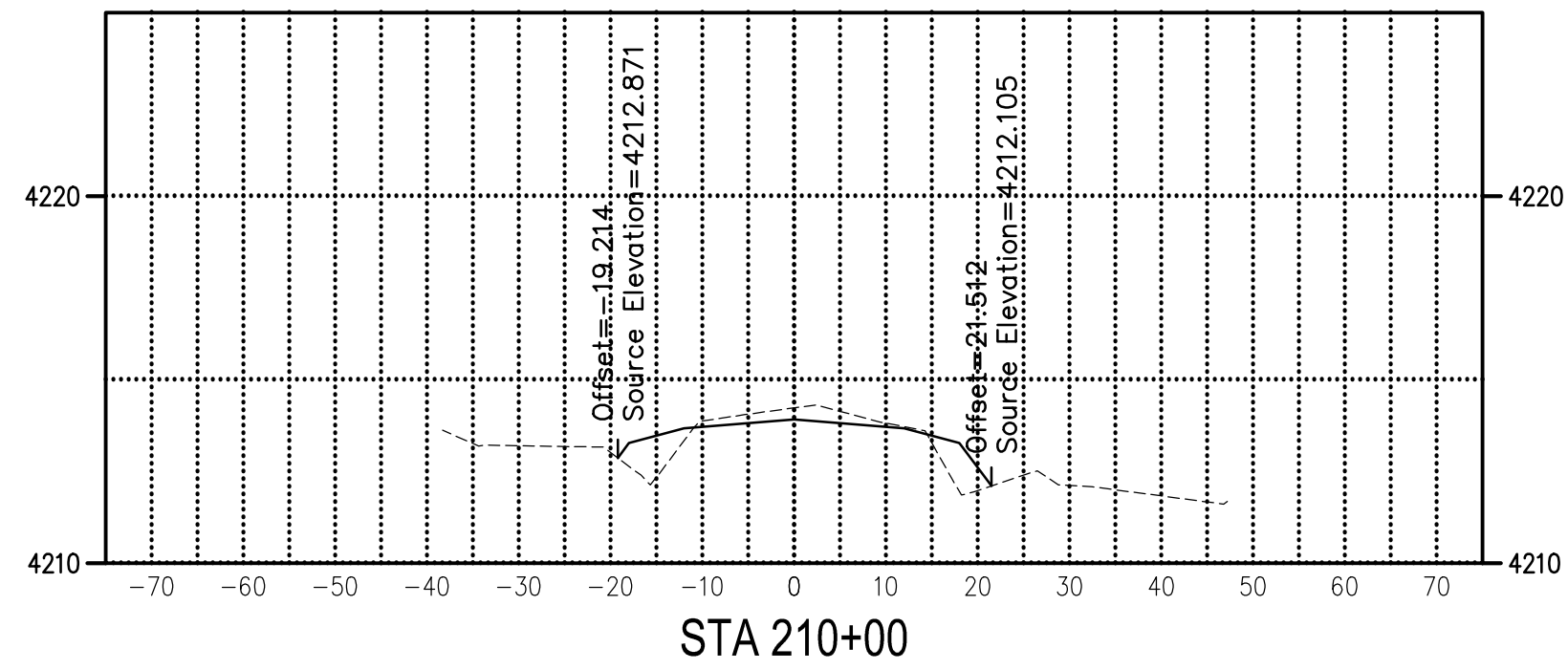
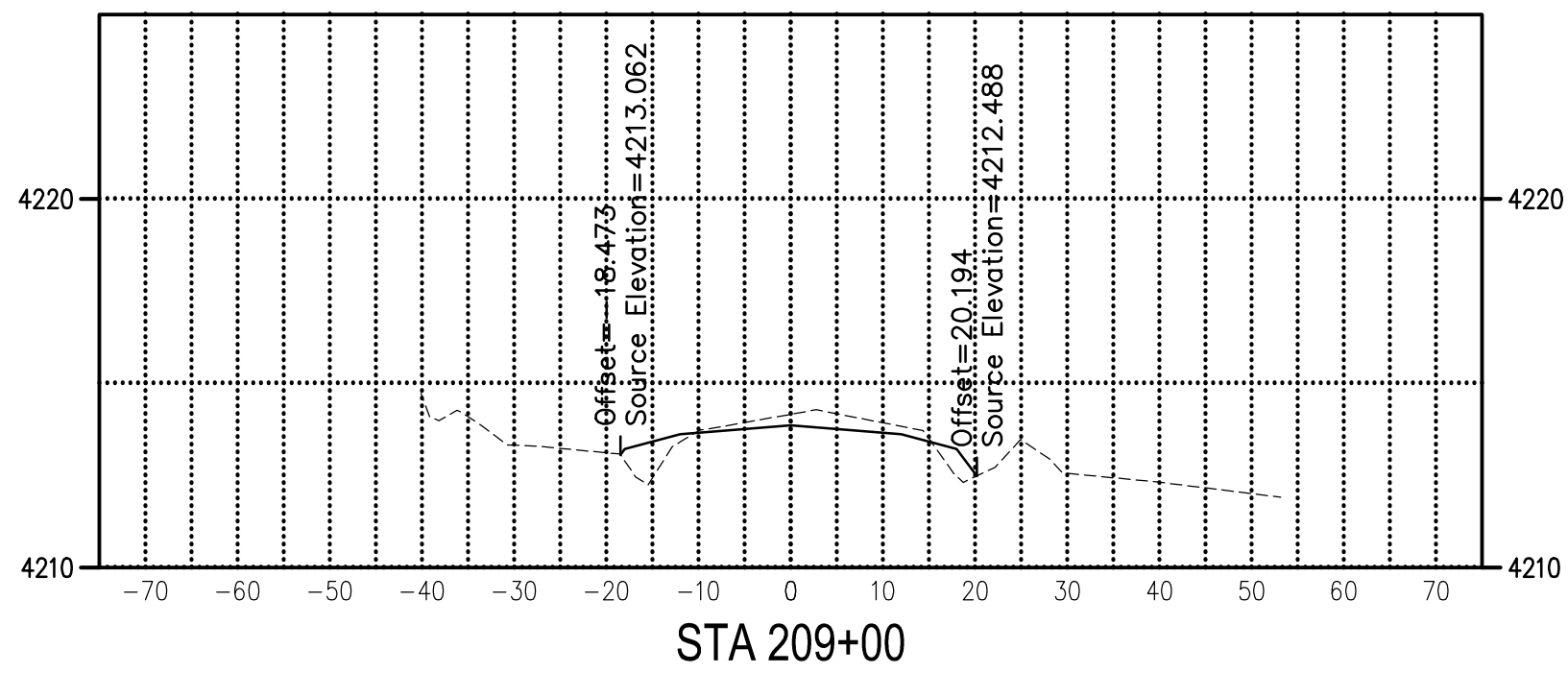
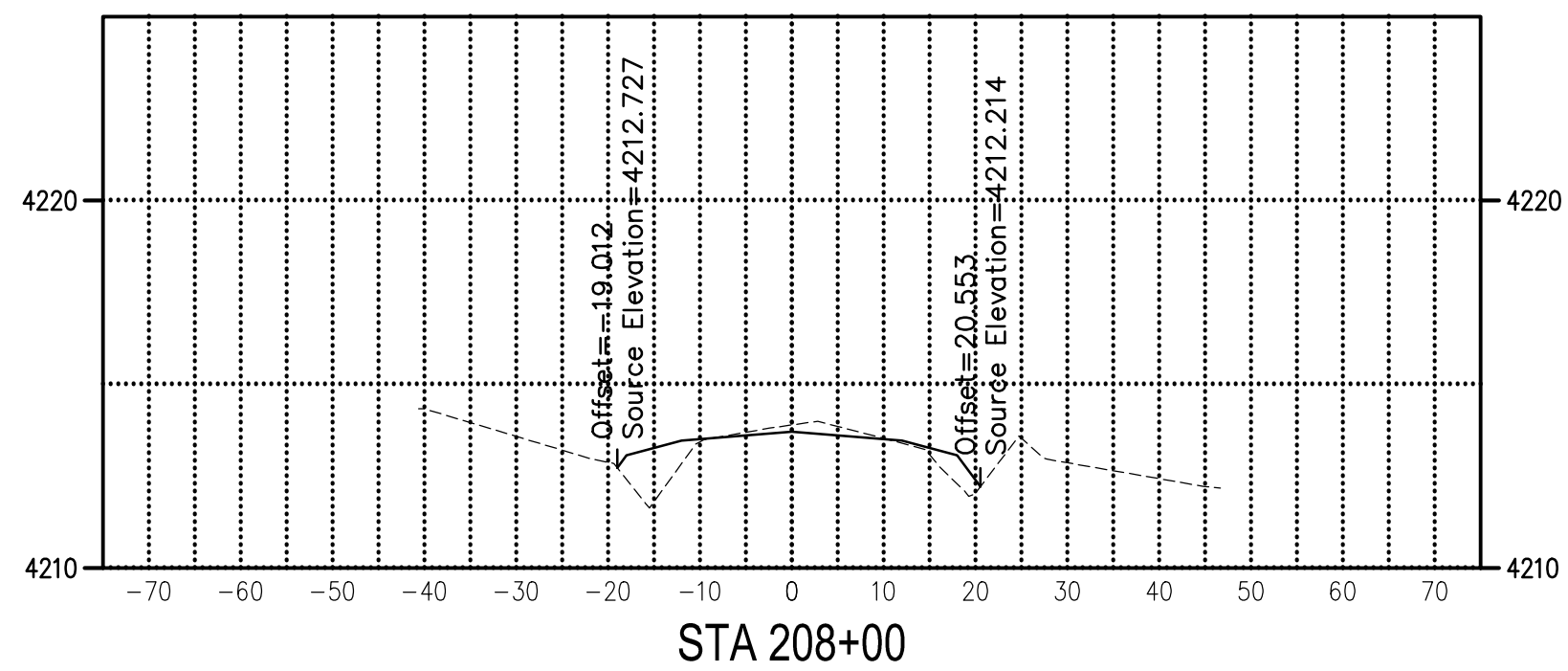
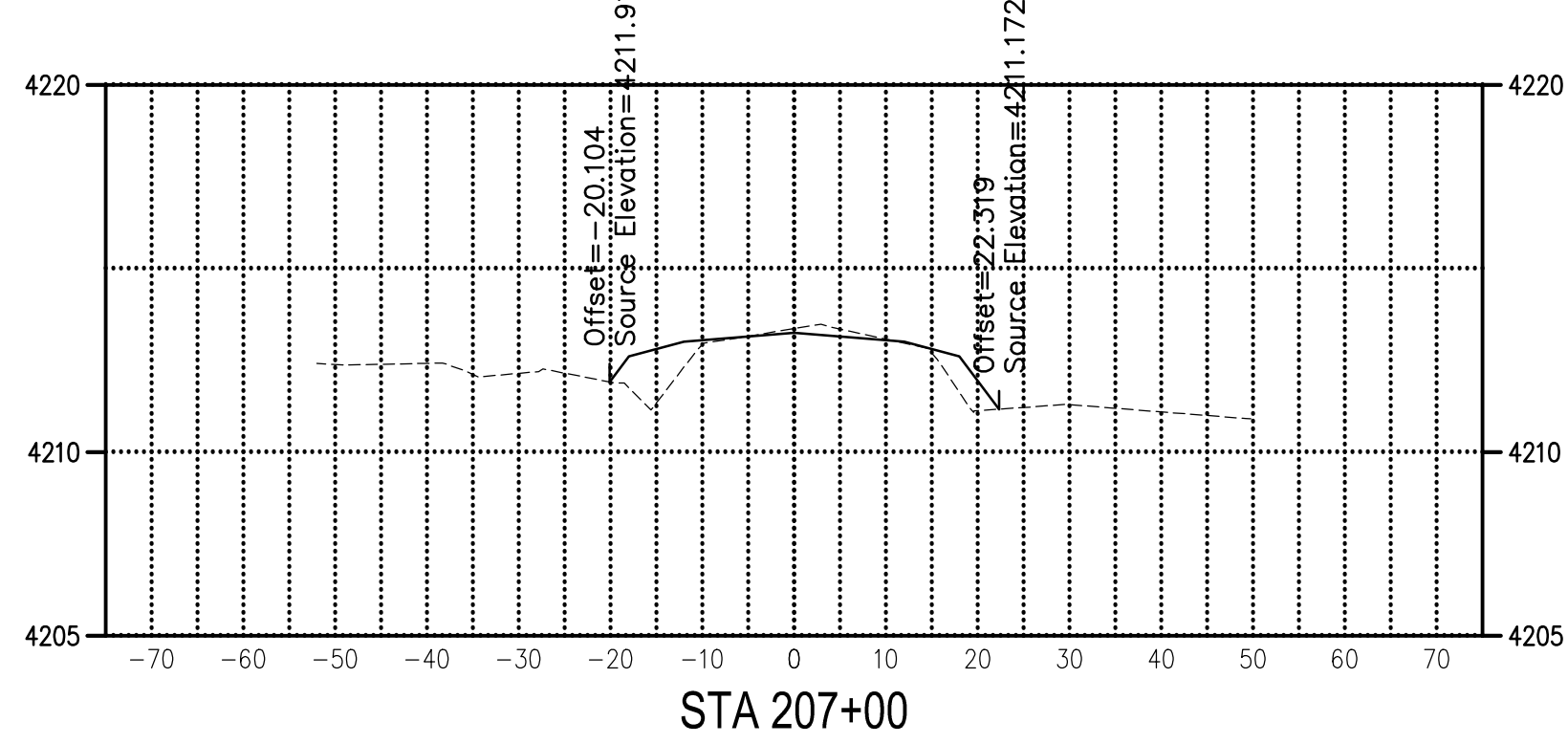
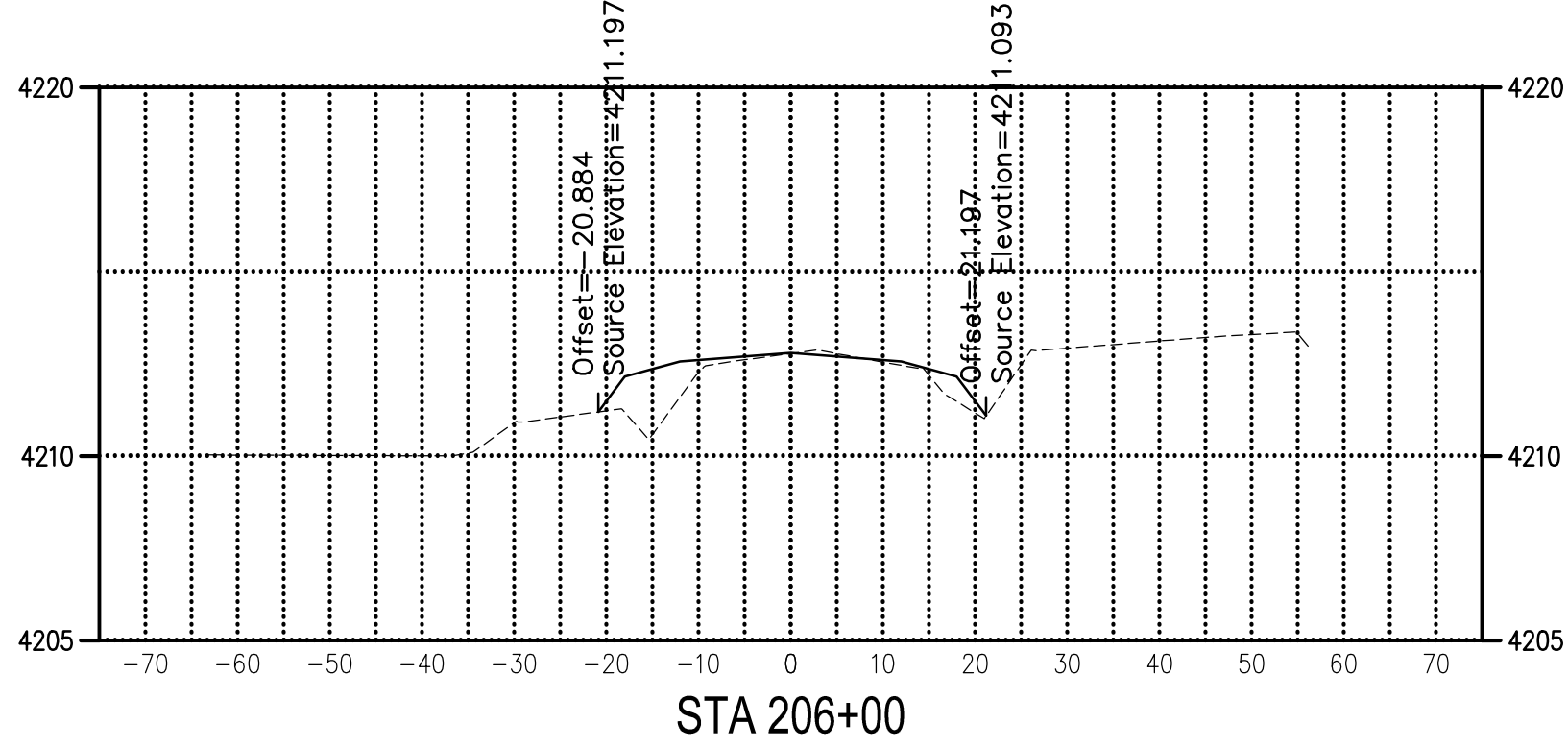
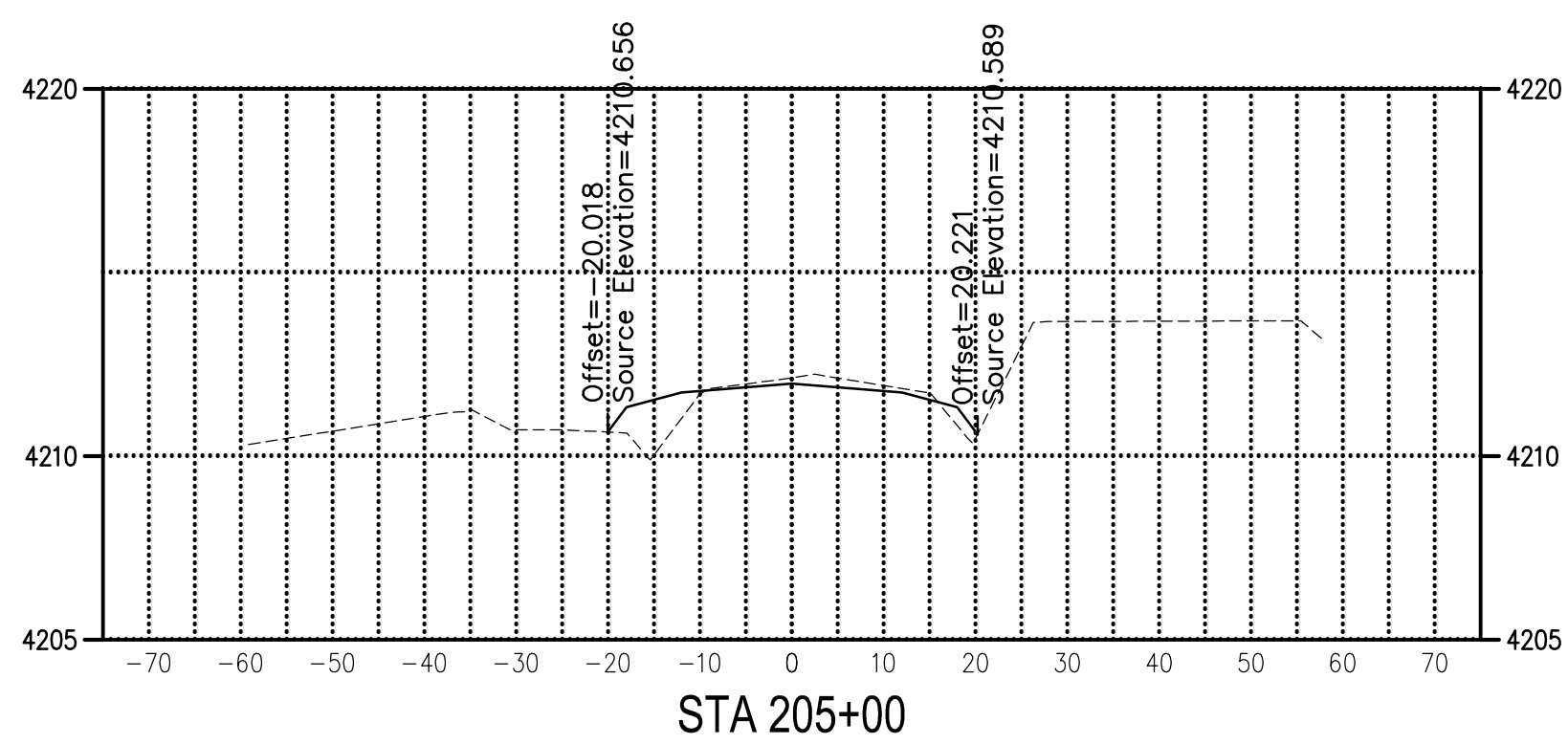
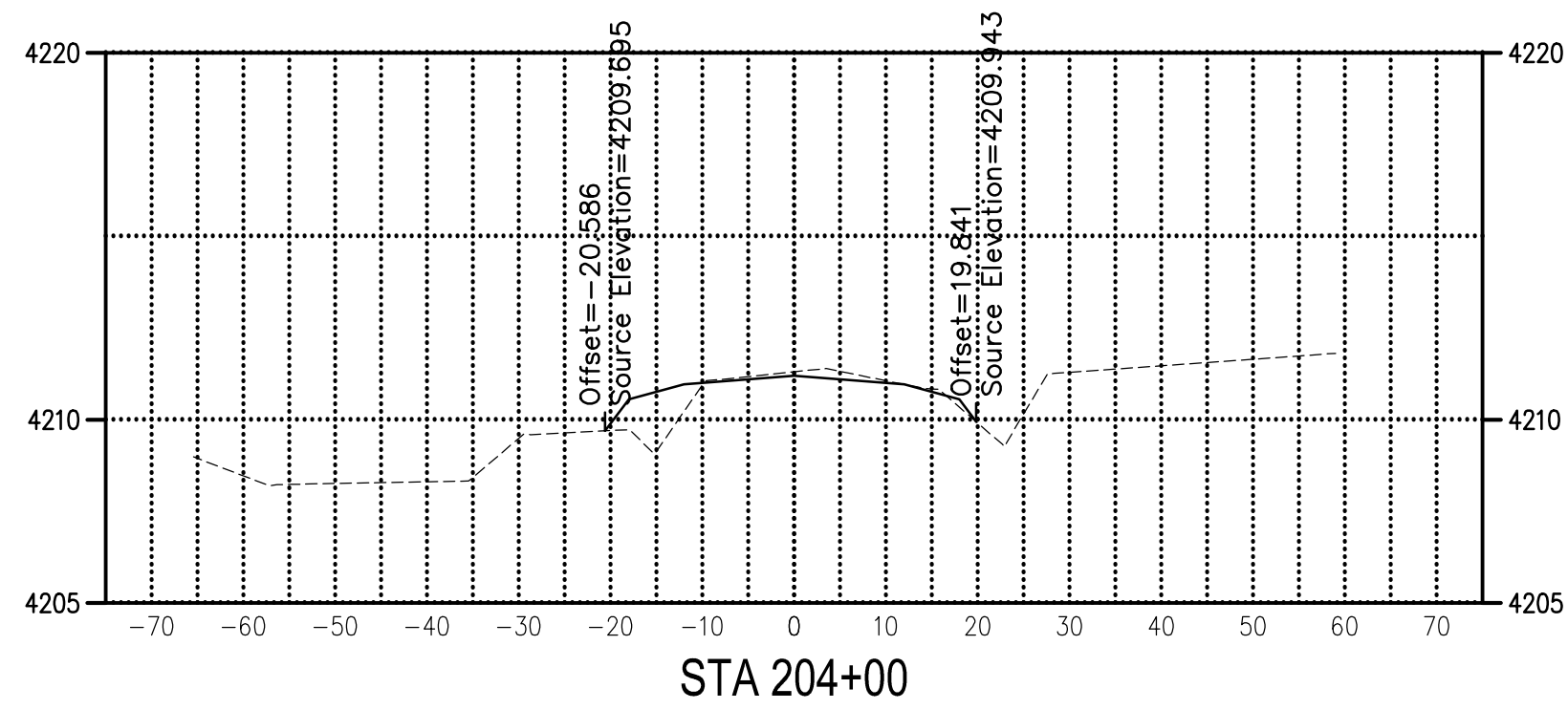
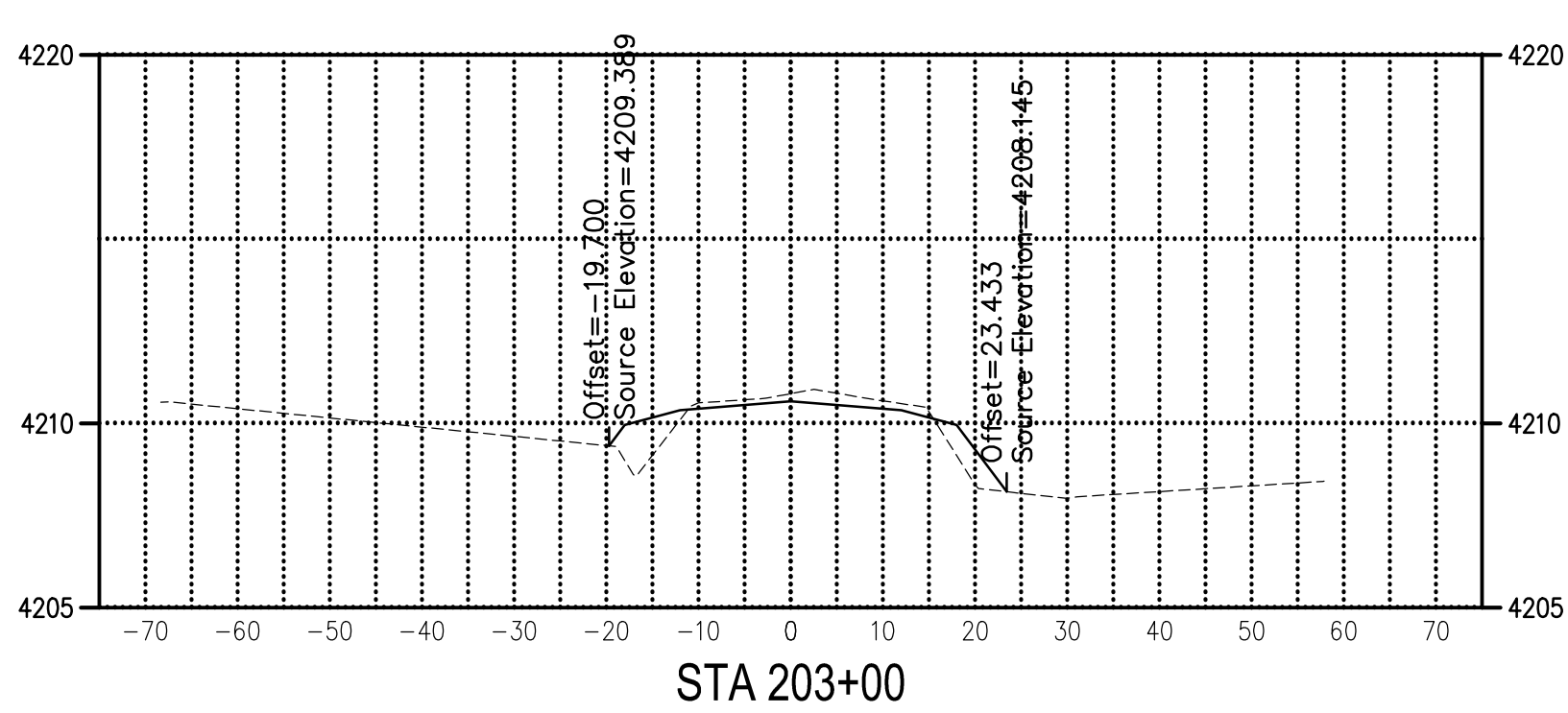
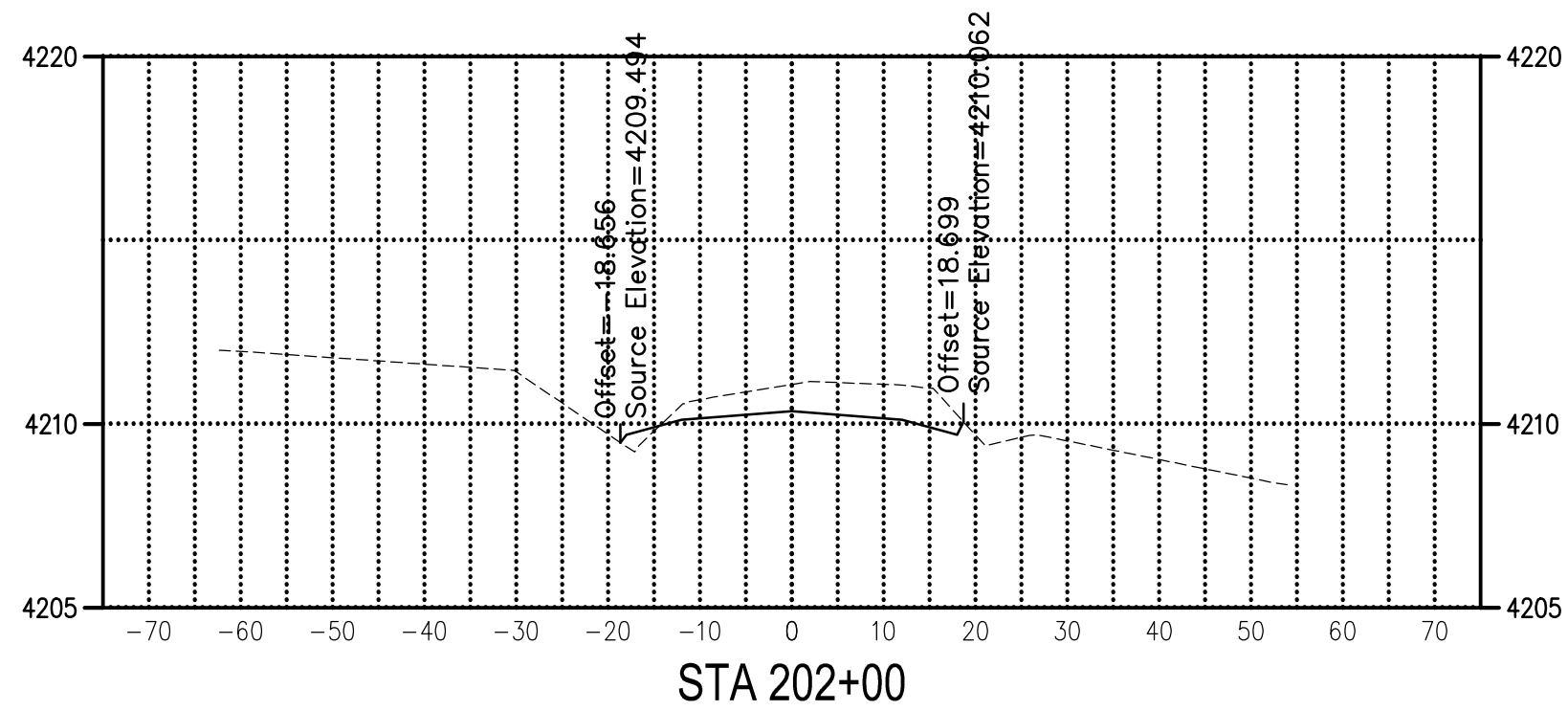
DESCHUTES COUNTY

HUNTINGTON ROAD  
STA 137+00 TO 140+00

DRAWING NO.  
15 OF 15

15

LAYOUT: DEER RUN STA 202+00 - STA 210+00      PATH: U:\Bend\Projects\Clients\2509-Deschutes County\297-2509-002-Huntington Rd Improvements\99Sves\CADD\DWG Models      PLOTTED BY: lawredon      DATE: Monday, April 24, 2017 4:21:28 PM



REVISIONS	DATE	BY	DESIGNED
			DWL
			DWL
			BCJ
			BCJ

ONE INCH AT FULL SCALE. IF NOT, SCALE ACCORDINGLY
FILE NAME Deer Run Ln Sections
JOB No. 297-2509-002
DATE 1/6/2017

ROAD SECTIONS

HORIZ: 1"=40'  
VERT: 1"=10'

**Parametrix**  
ENGINEERING · PLANNING · ENVIRONMENTAL SCIENCES

595 SW BLUFF DRIVE, SUITE B | BEND, OR 97702  
P 541.508.7710  
WWW.PARAMETRIX.COM

PROJECT NAME

HUNTINGTON ROAD IMPROVEMENTS

DESCHUTES COUNTY

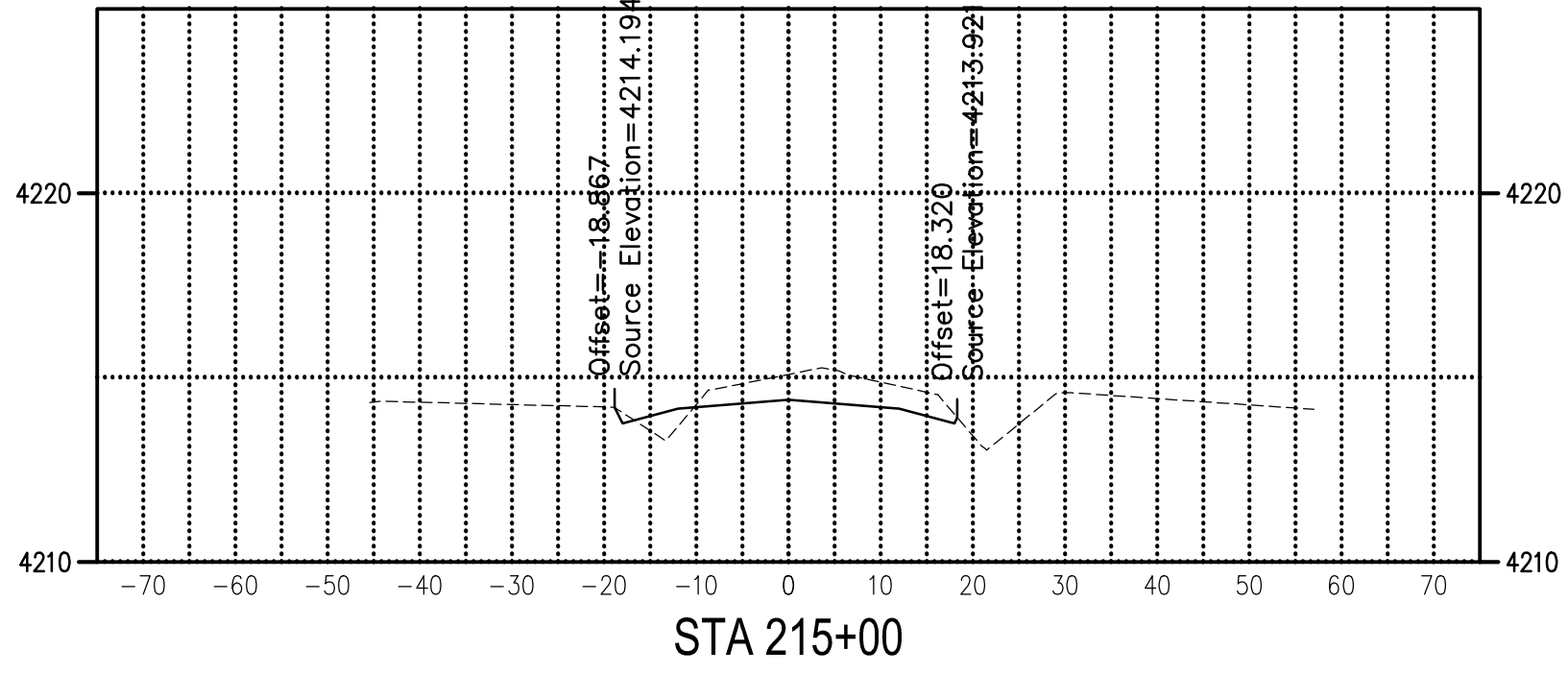
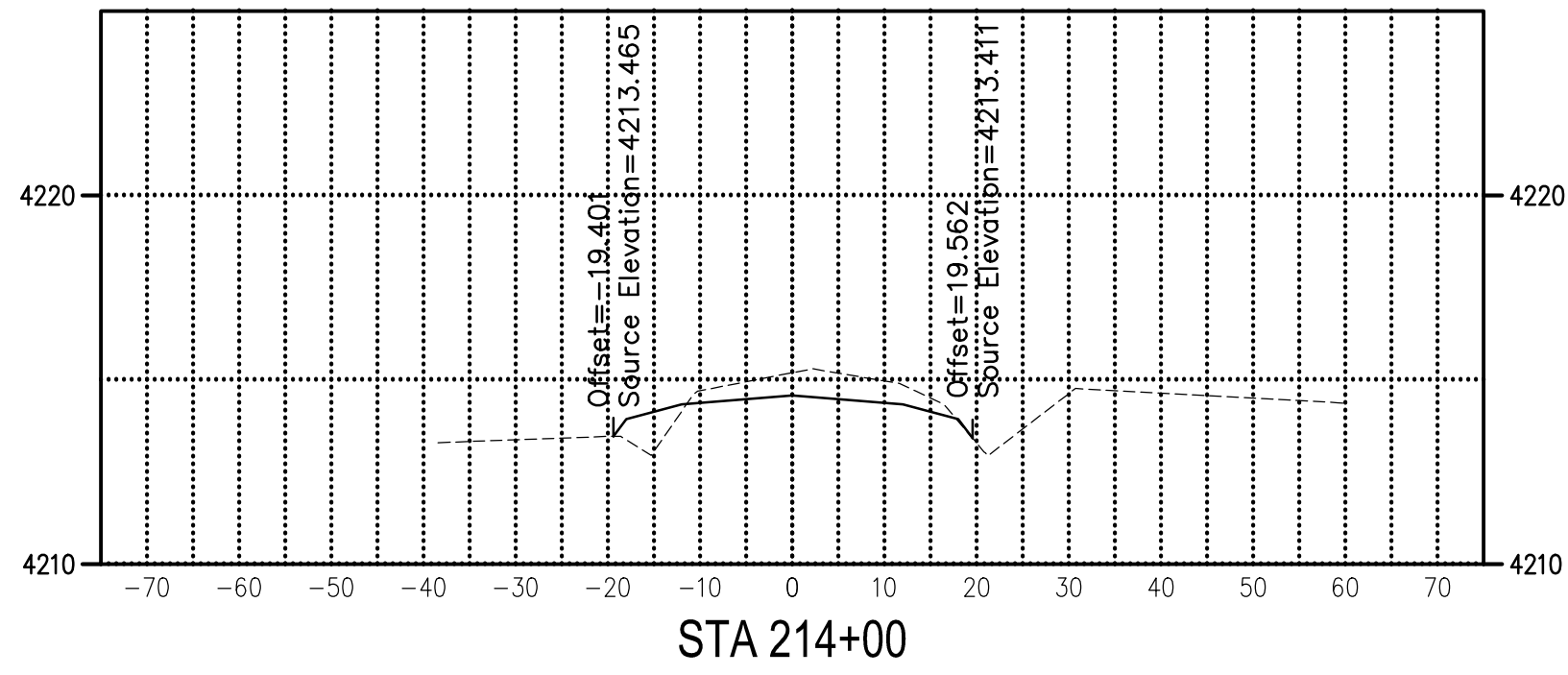
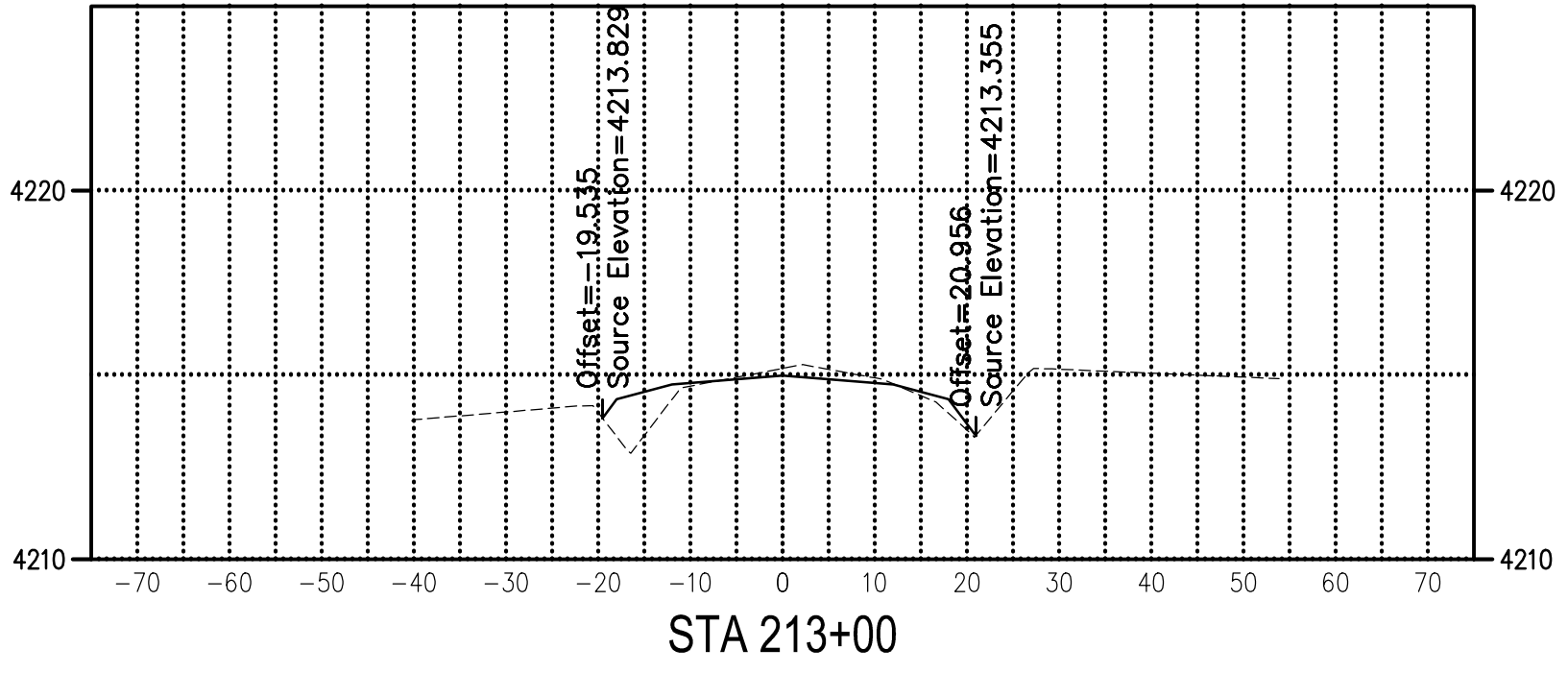
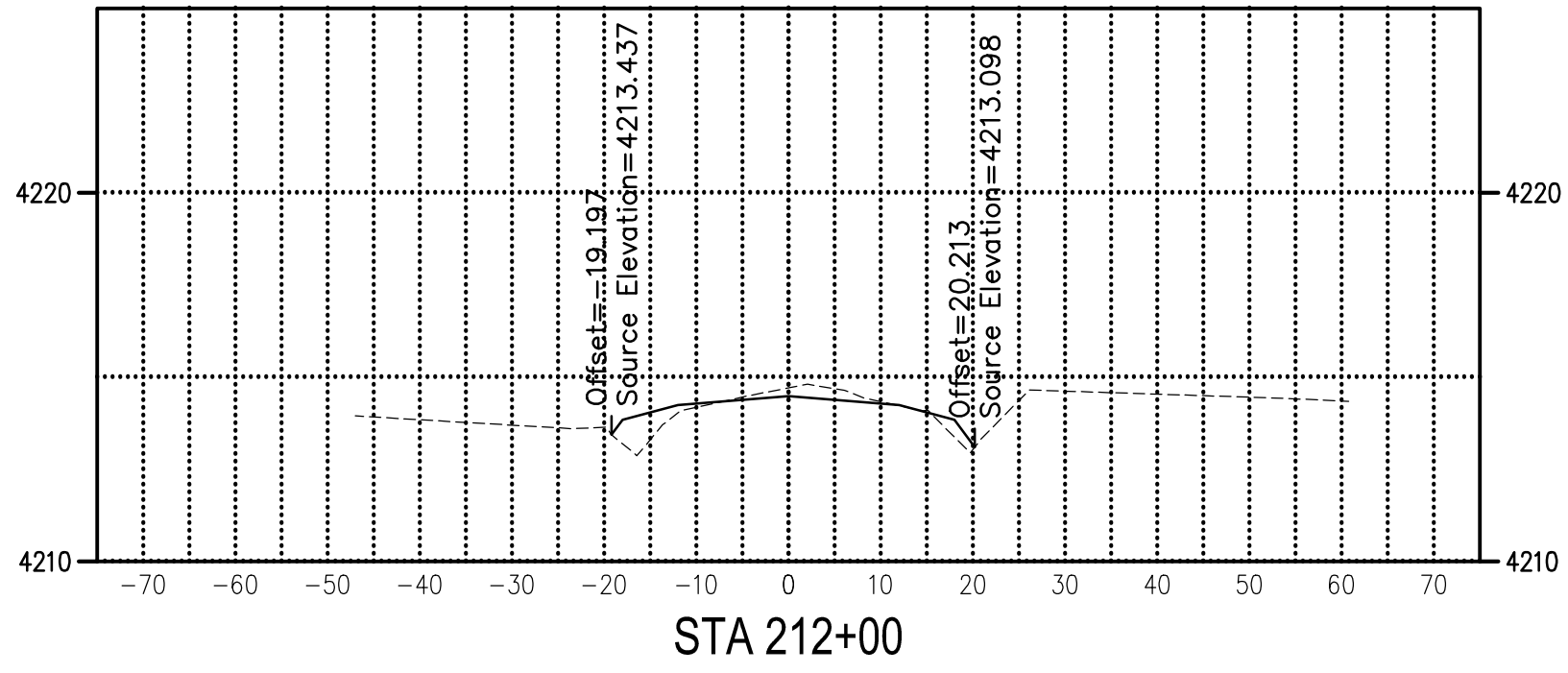
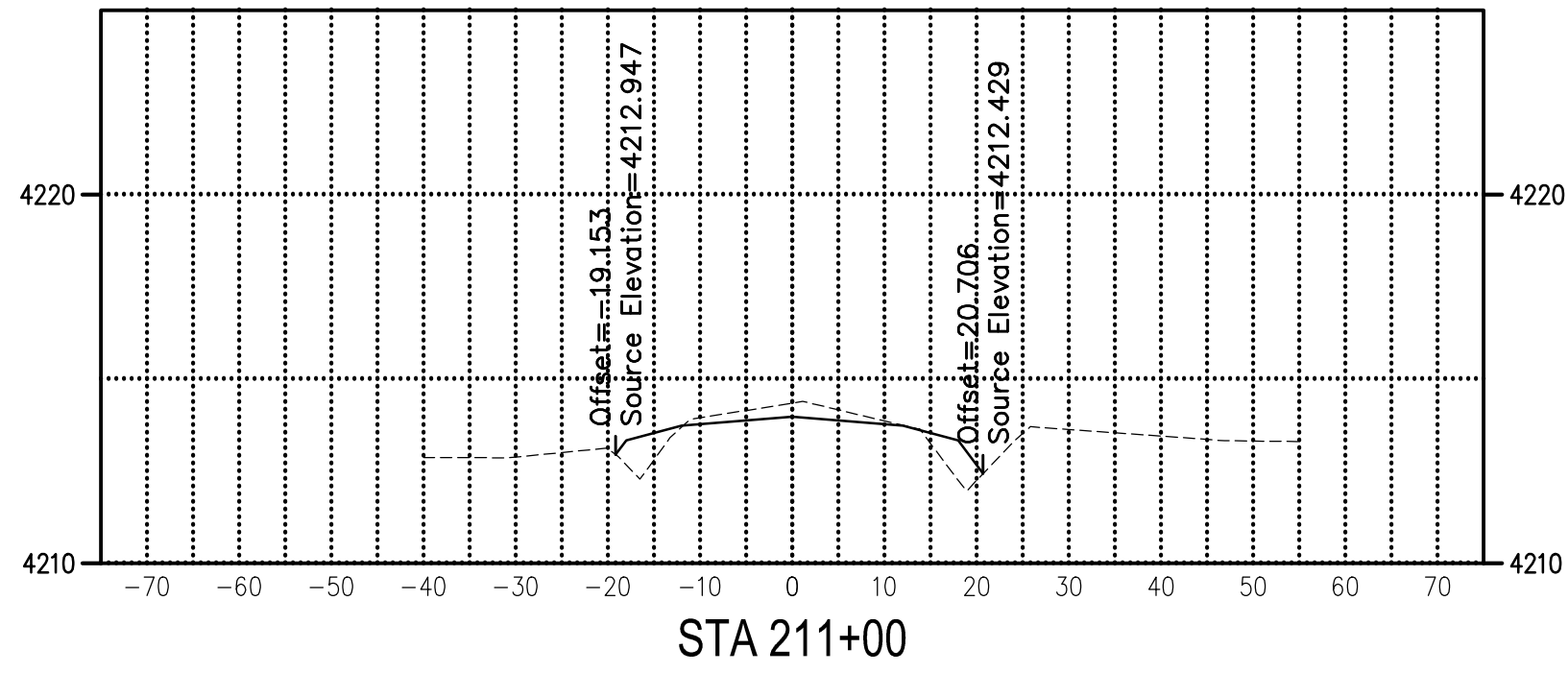
DEER RUN LN SECTIONS  
STA 202+00 - STA 210+00

DRAWING NO.  
1 OF 2

1

FINAL BID DOCUMENTS

LAYOUT: DEER RUN STA211+00-216+00      PATH: U:\Bend\Projects\Clients\2509-Deschutes County\297-2509-002 Huntington Rd Imprints\99Svcs\CADD\DWG\Models      PLOTTED BY: lawredon      DATE: Monday, April 24, 2017 4:21:55 PM



FINAL BID DOCUMENTS

REVISIONS	DATE	BY	DESIGNED DWL
			DRAWN DWL
			CHECKED BCJ
			APPROVED BCJ

ONE INCH AT FULL SCALE. IF NOT, SCALE ACCORDINGLY
FILE NAME Deer Run Ln Sections
JOB No. 297-2509-002
DATE 1/6/2017

ROAD SECTIONS

HORIZ: 1"=40'  
VERT: 1"=10'

**Parametrix**  
ENGINEERING · PLANNING · ENVIRONMENTAL SCIENCES

595 SW BLUFF DRIVE, SUITE B | BEND, OR 97702  
P 541.508.7710  
WWW.PARAMETRIX.COM

PROJECT NAME  
**HUNTINGTON ROAD IMPROVEMENTS**  
  
DESCHUTES COUNTY

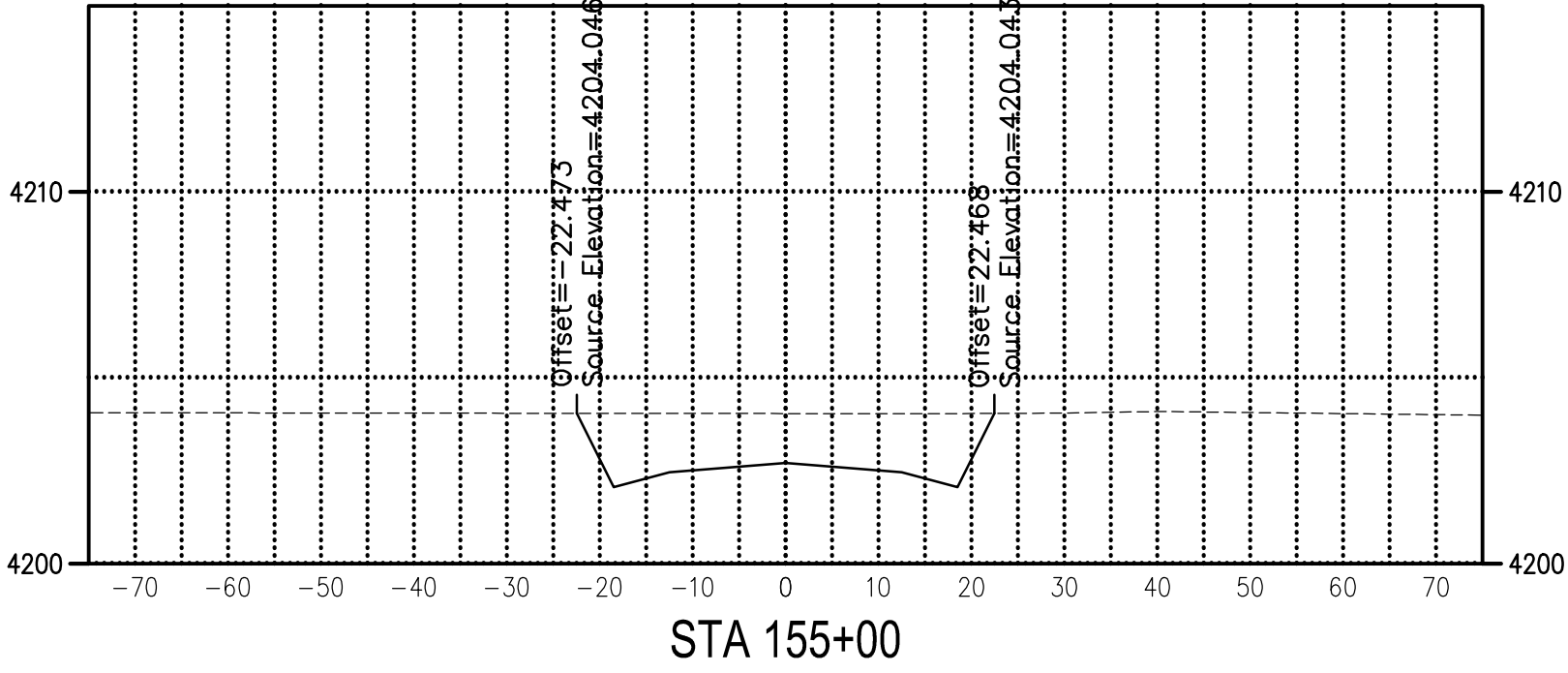
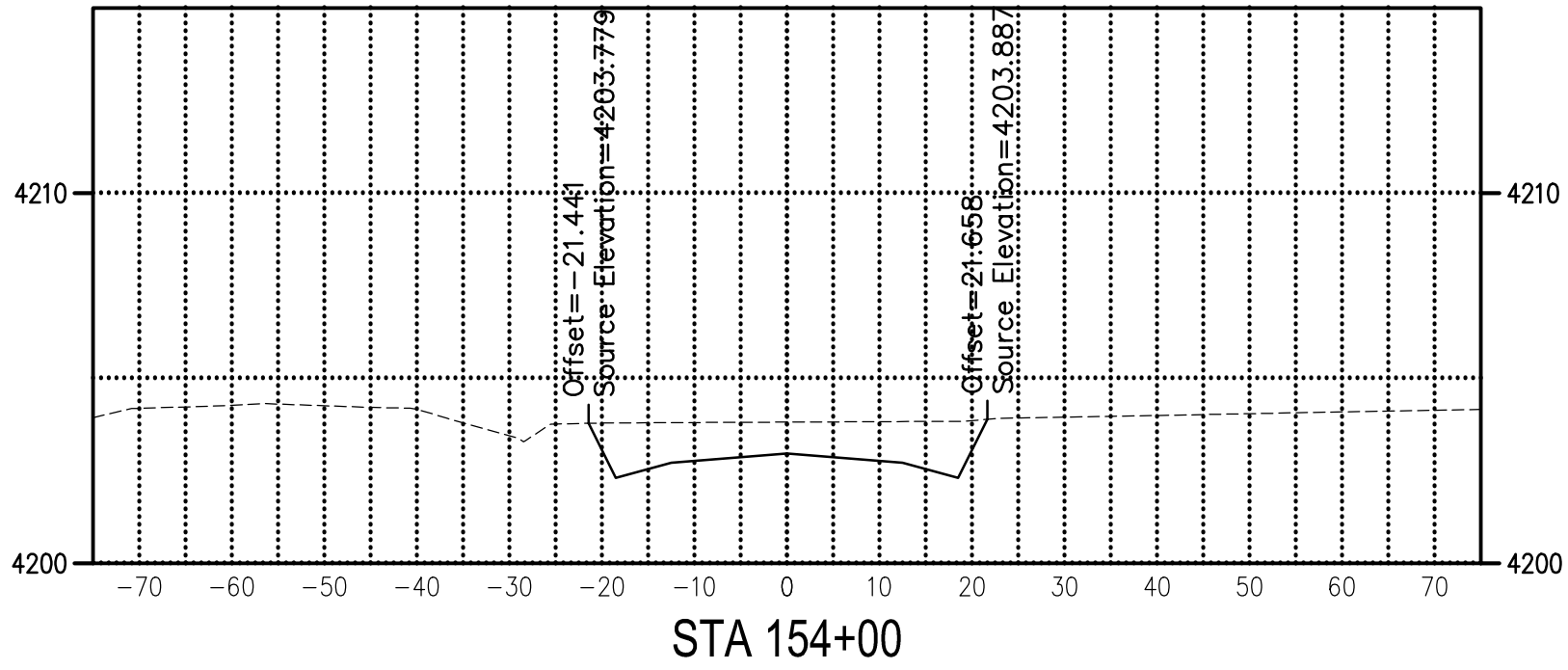
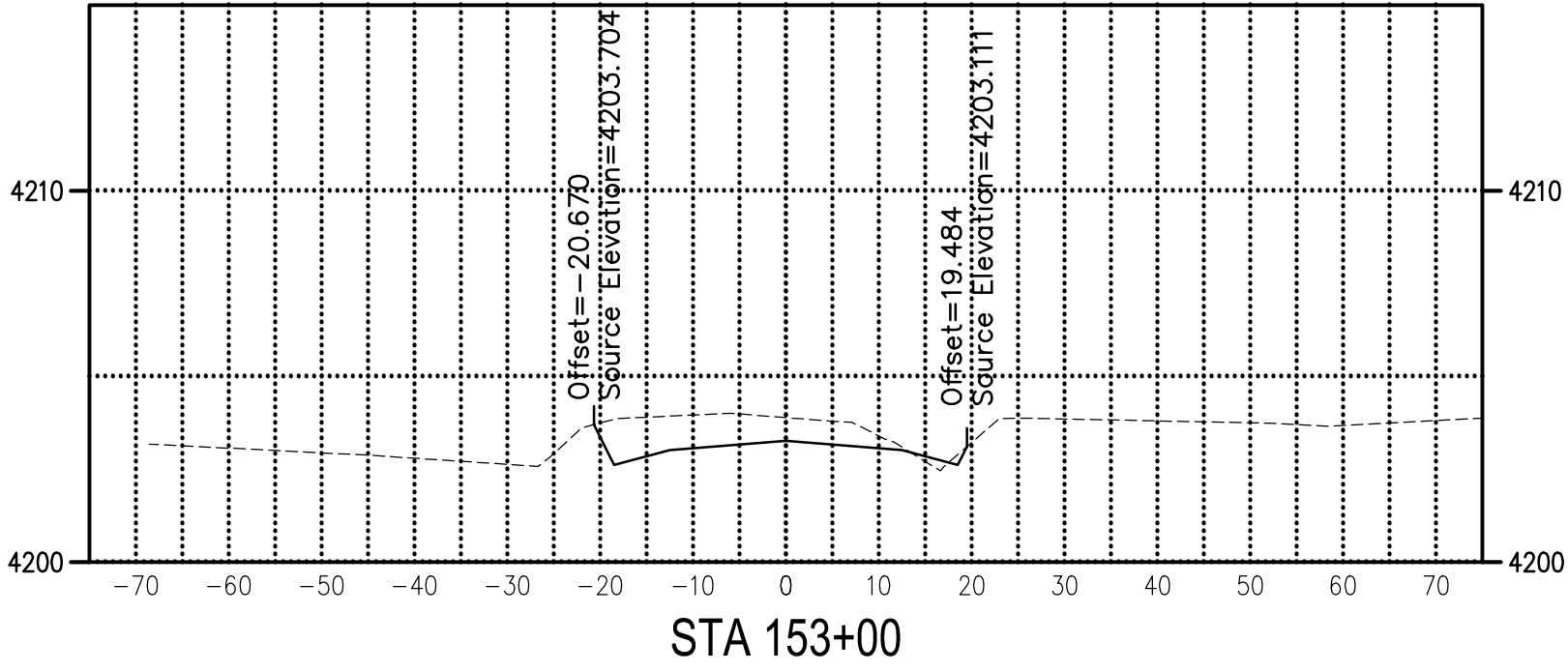
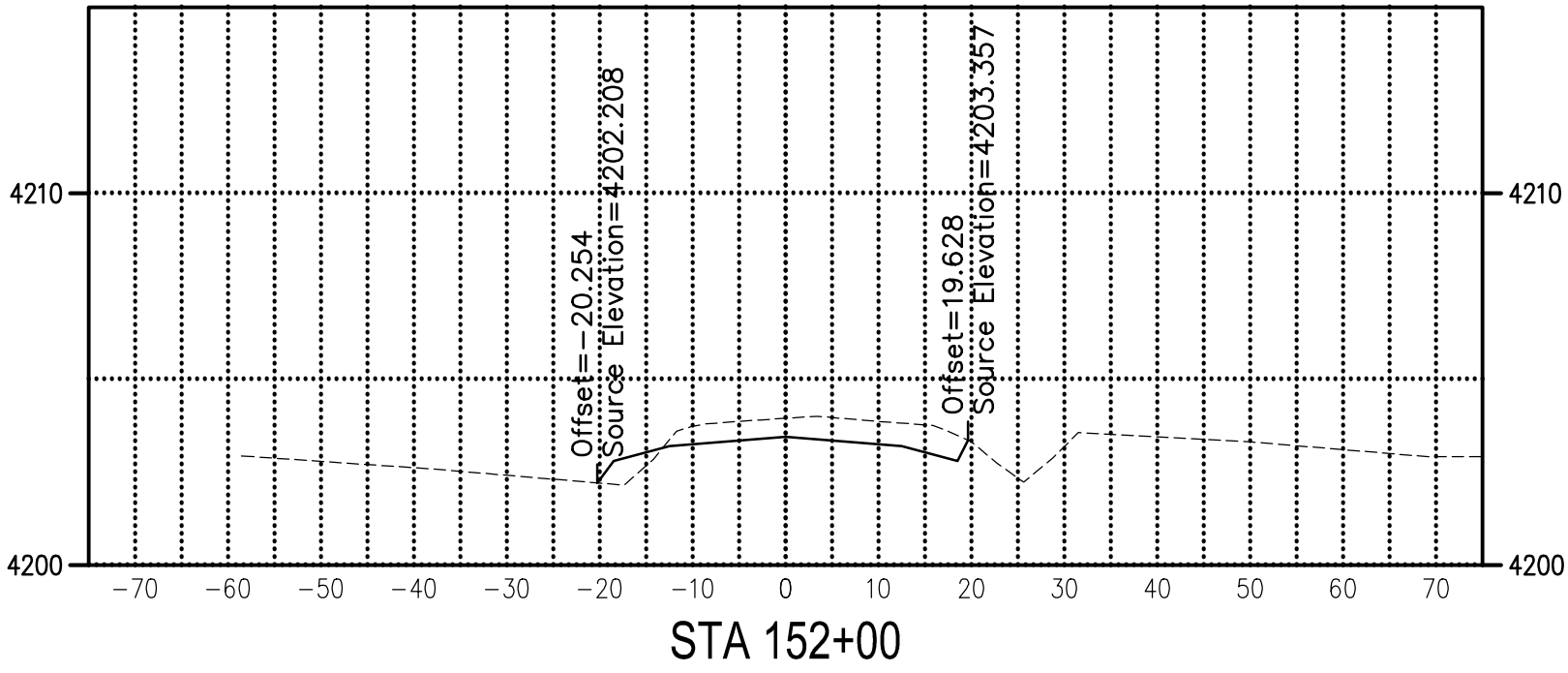
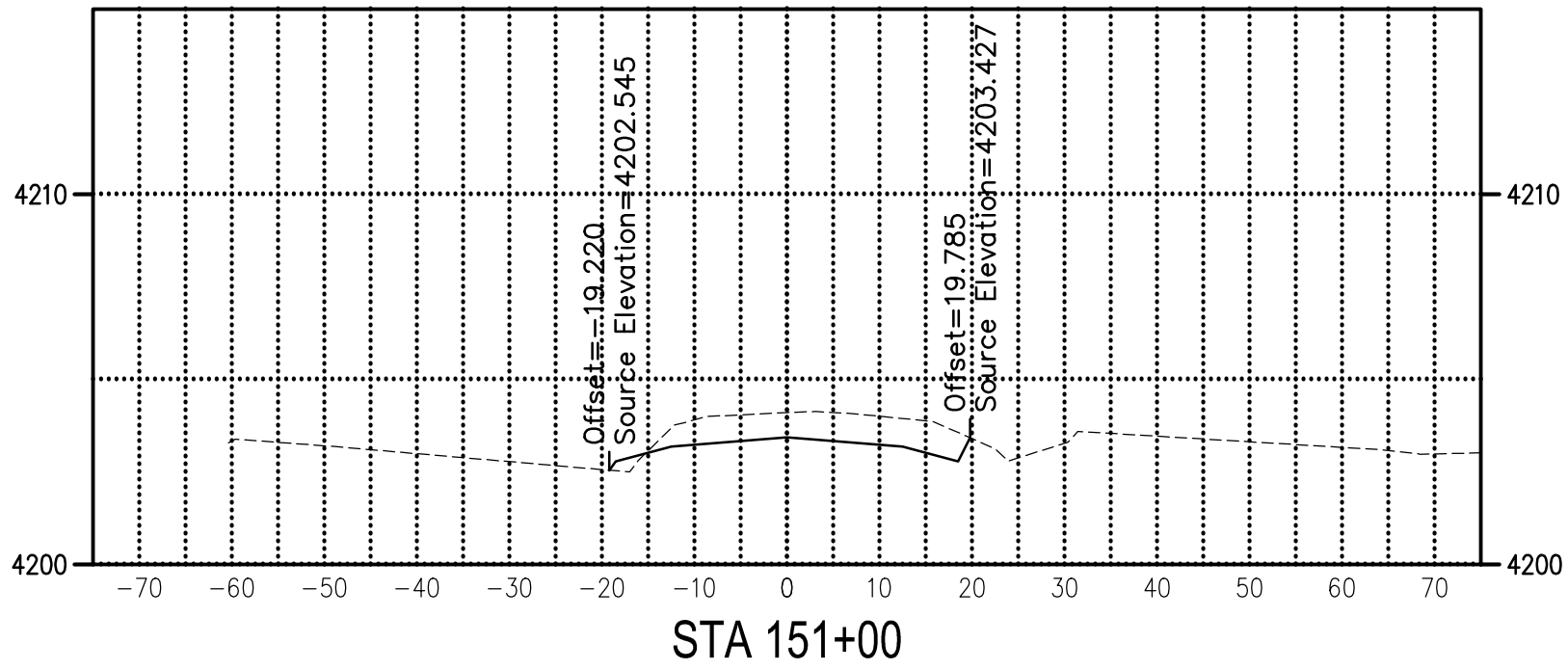
**DEER RUN LN SECTIONS**  
**STA 211+00 - STA 216+00**

DRAWING NO.  
2 OF 2

2



LAYOUT: RIVERVIEW N      PATH: U:\Bend\Projects\Clients\Deschutes County\297-2509-002 Huntington Rd Imprmnts\995\cadd\DWG\Models      PLOTTED BY: lawredon      DATE: Monday, April 24, 2017 4:16:52 PM



REVISIONS	DATE	BY	DESIGNED
			DWL
			DRAWN
			DWL
			CHECKED
			BCJ
			APPROVED
			BCJ

ONE INCH AT FULL SCALE. IF NOT, SCALE ACCORDINGLY	
FILE NAME	Riverview Dr Sections
JOB No.	297-2509-002
DATE	1/6/2017

ROAD SECTIONS

HORIZ: 1"=40'  
VERT: 1"=10'

**Parametrix**  
ENGINEERING · PLANNING · ENVIRONMENTAL SCIENCES

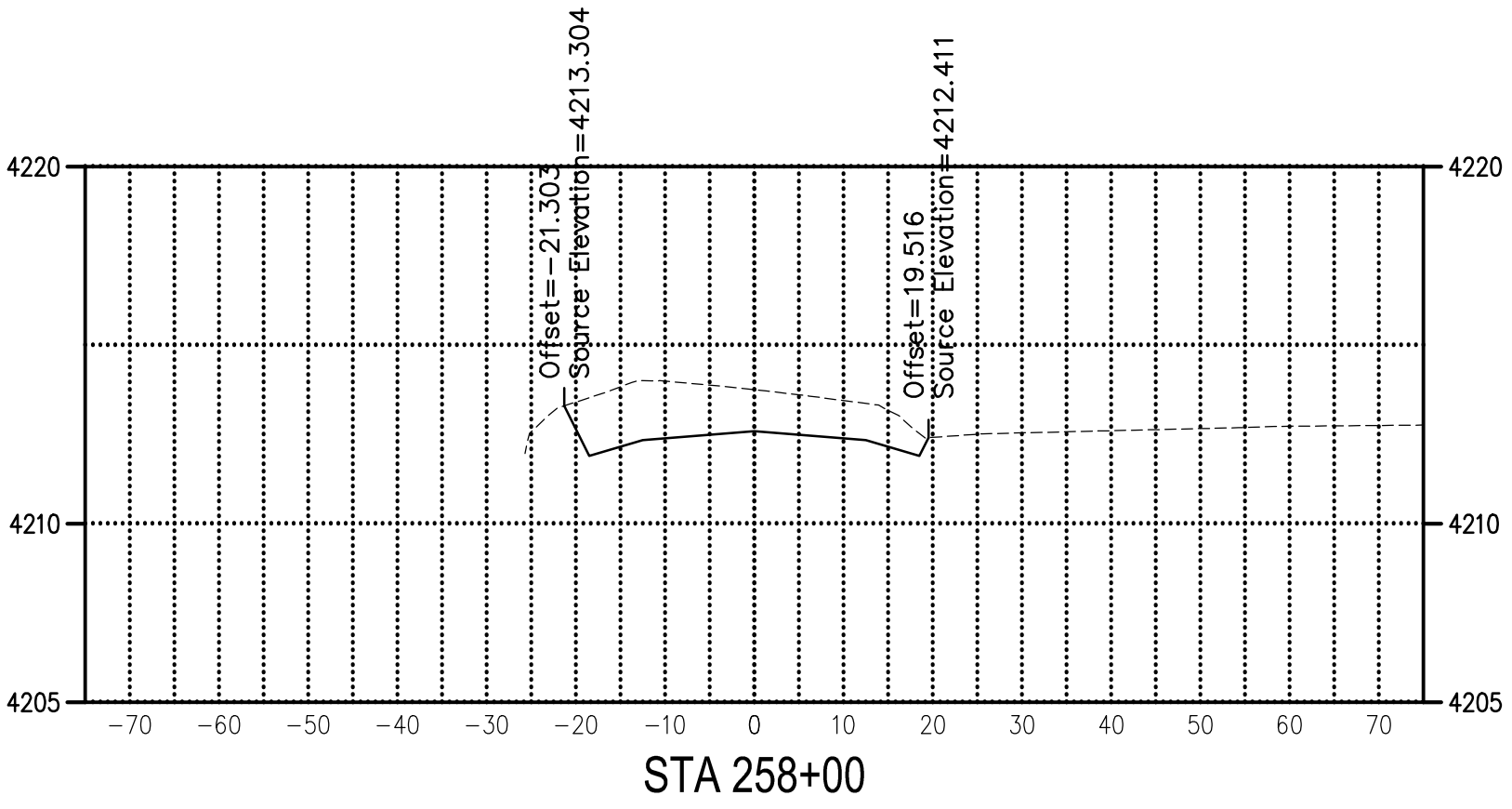
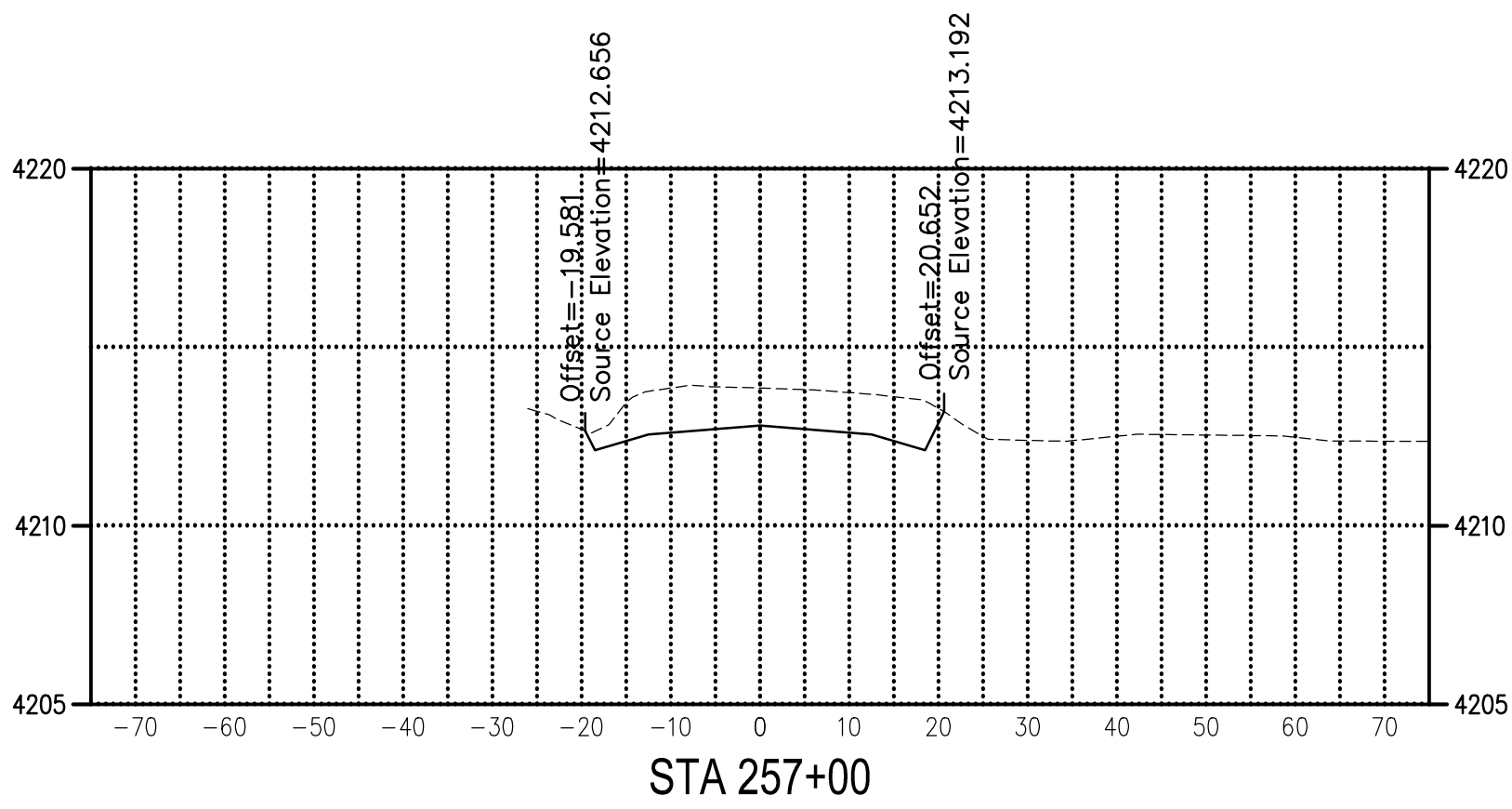
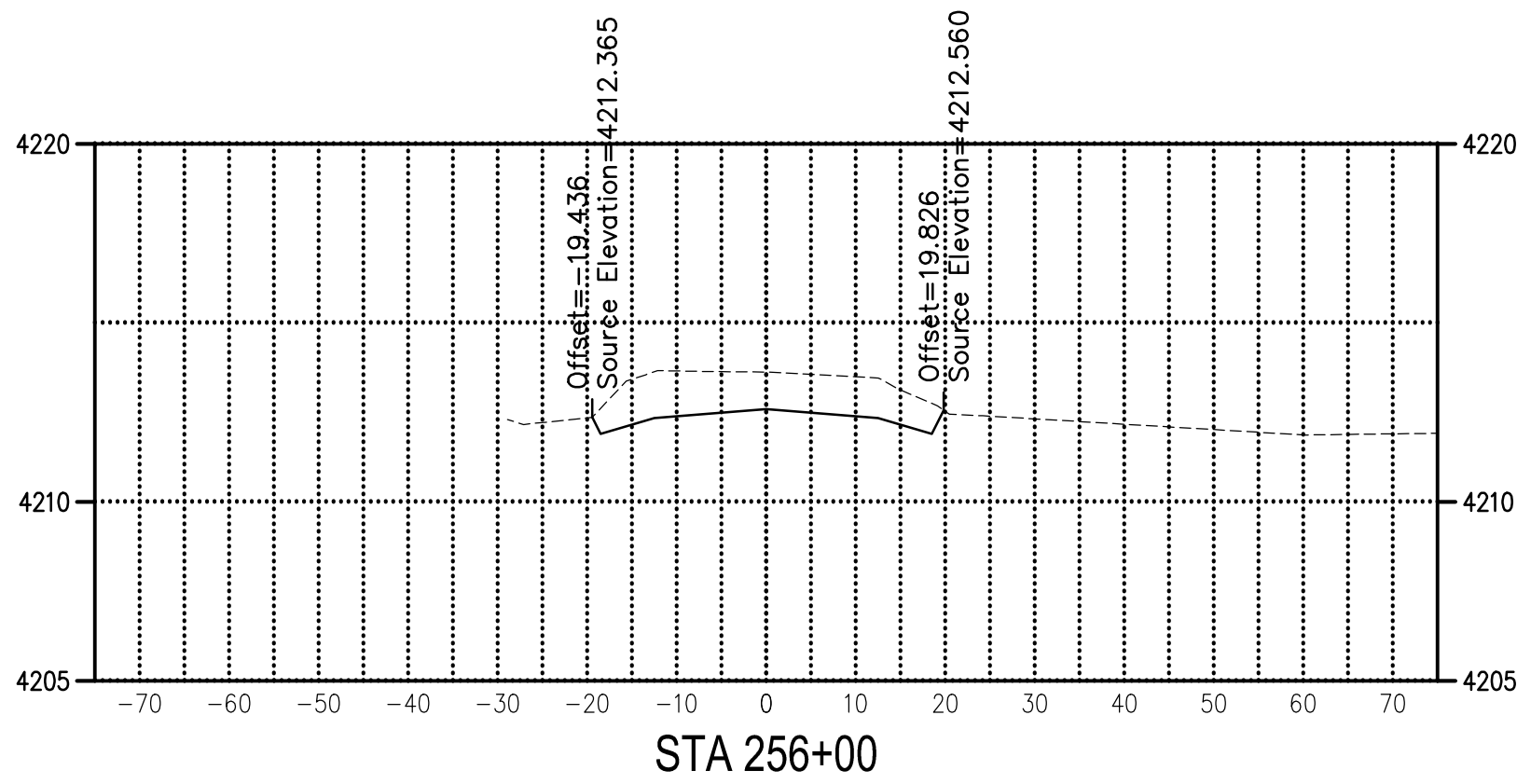
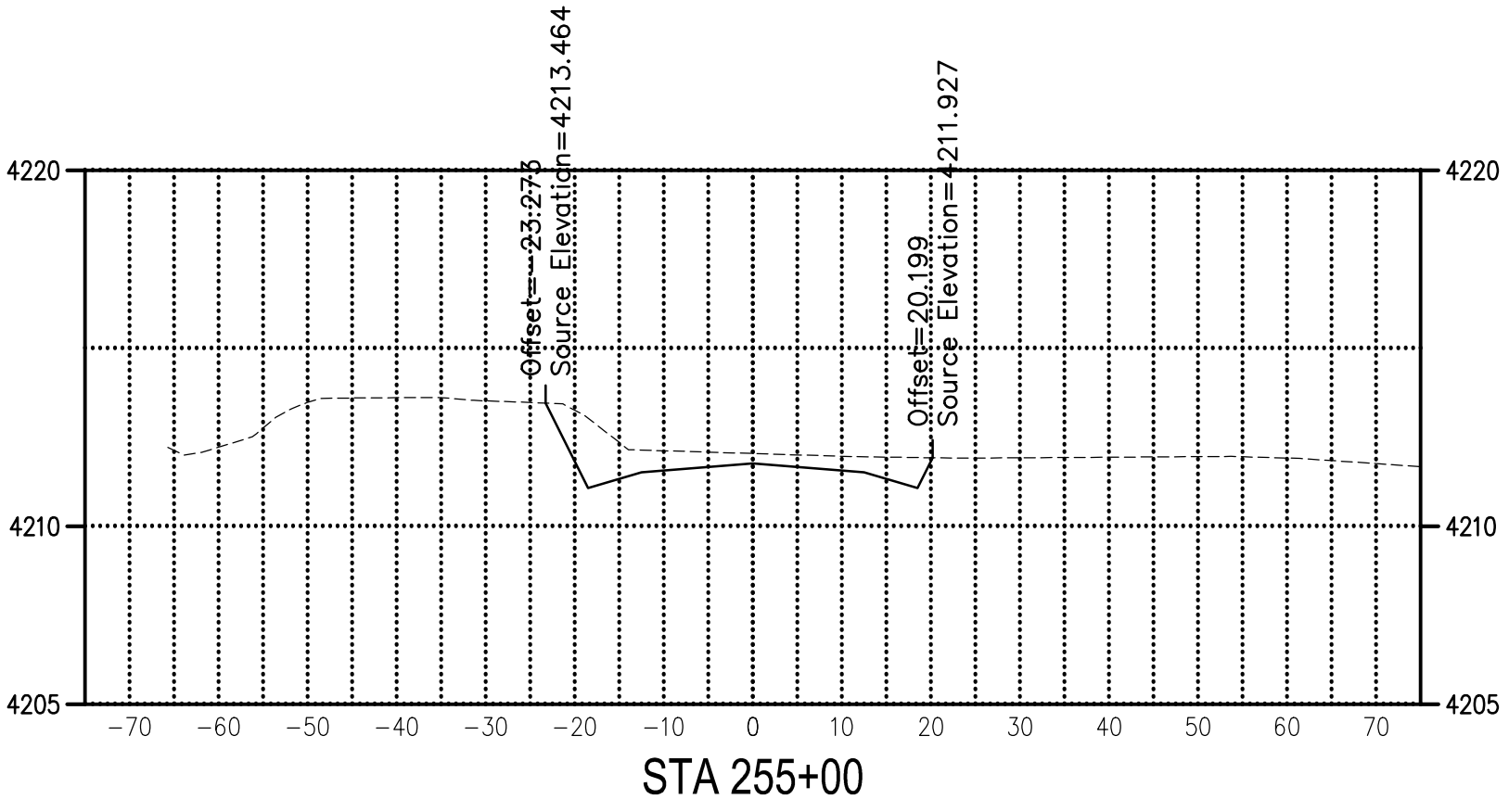
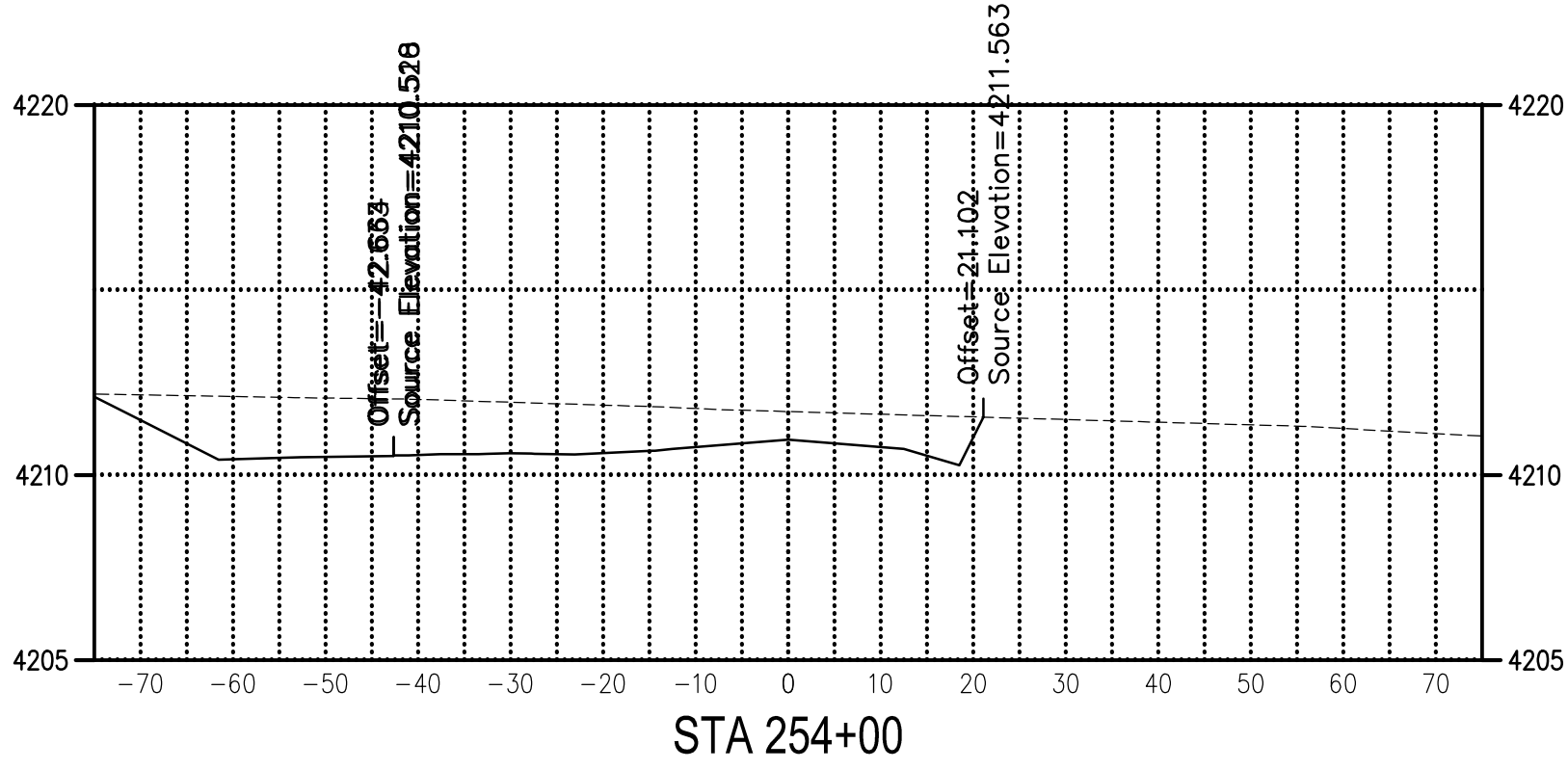
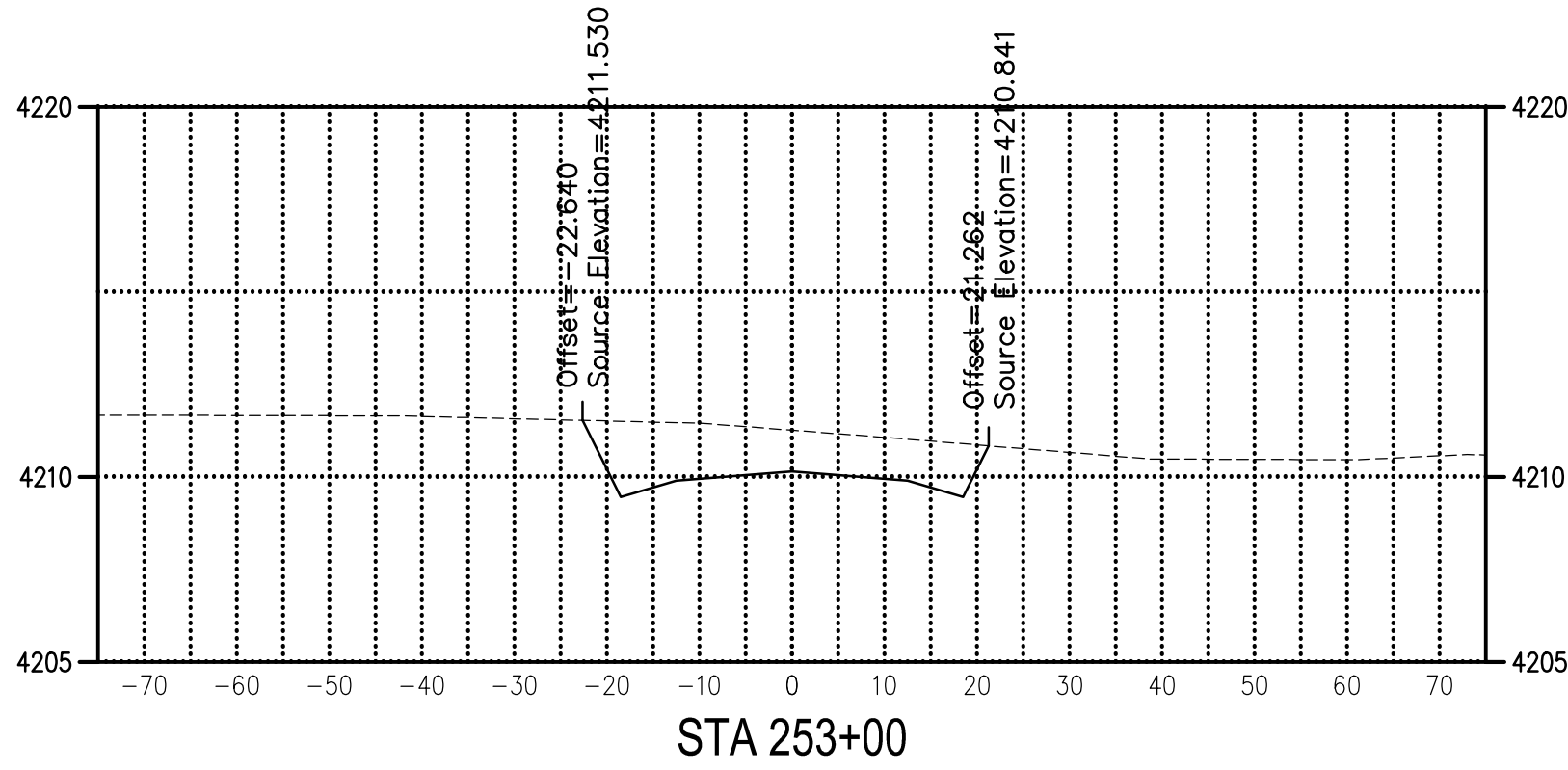
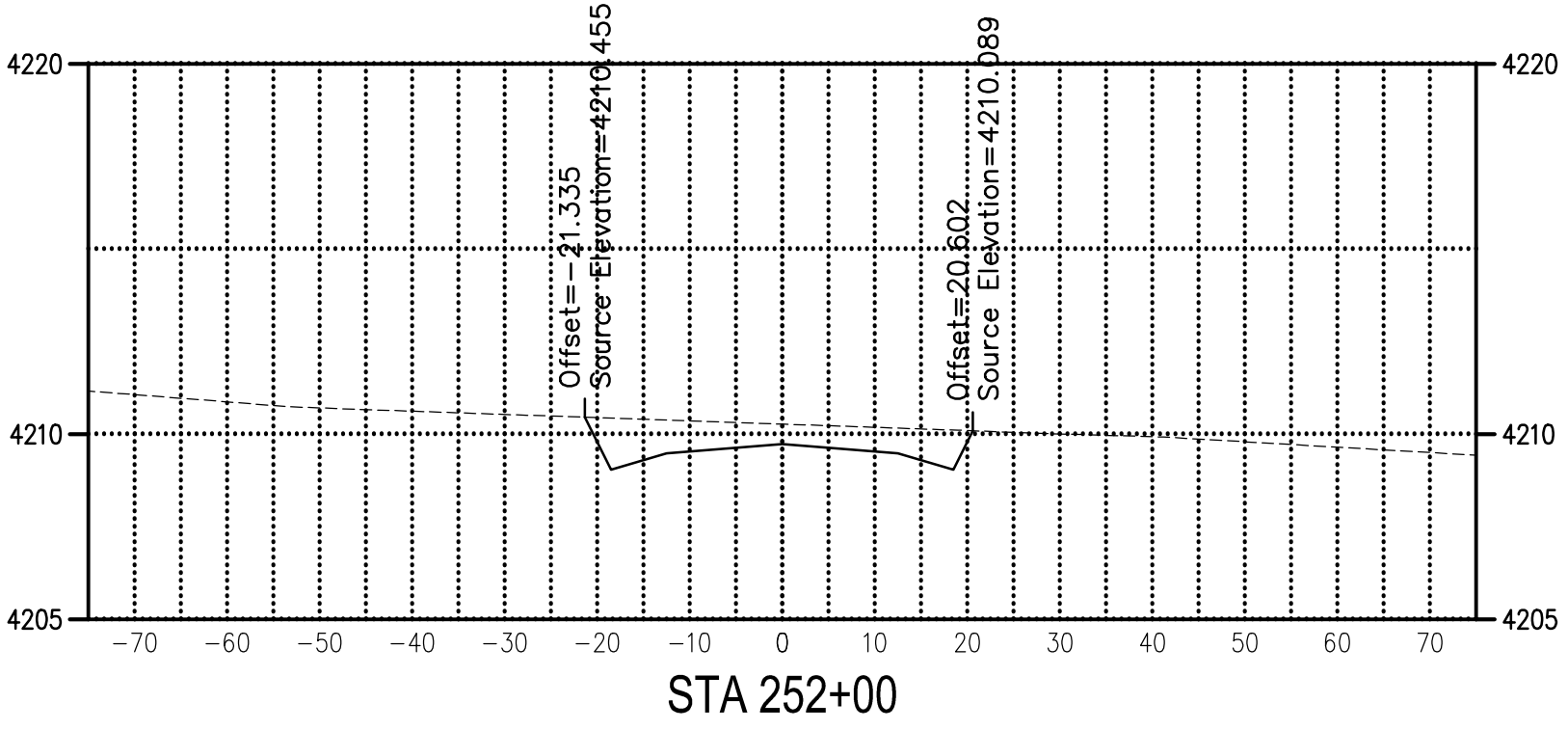
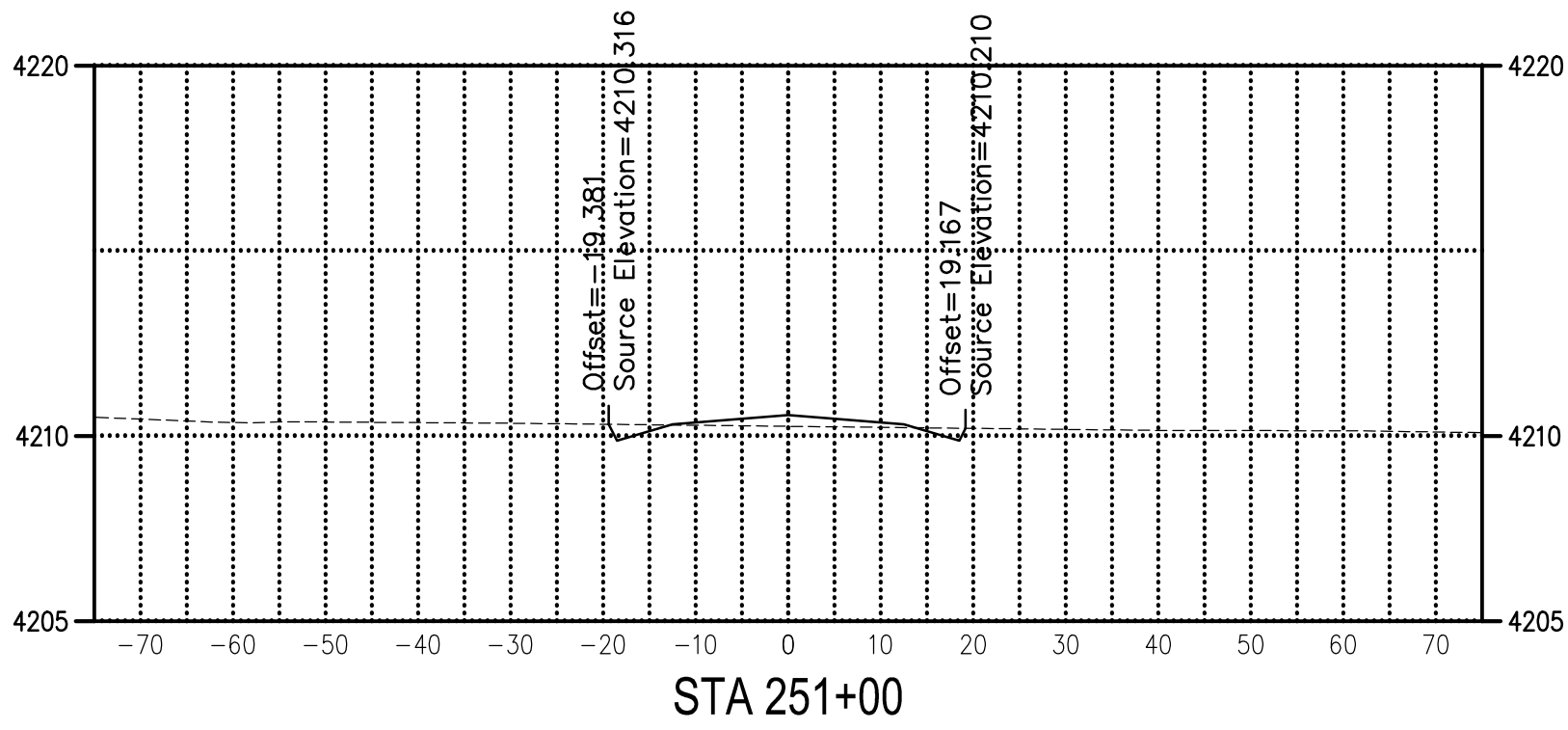
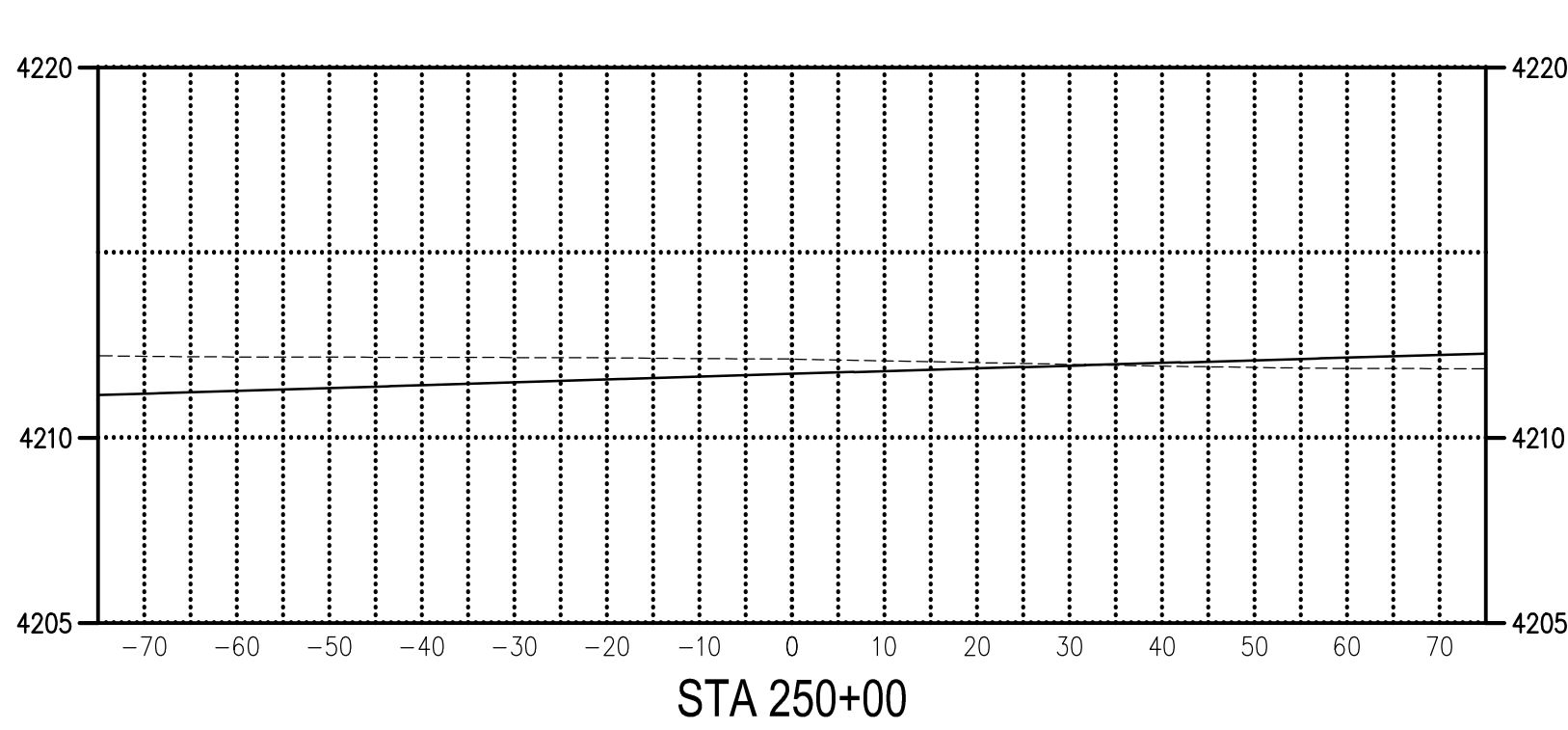
595 SW BLUFF DRIVE, SUITE B | BEND, OR 97702  
P 541.508.7710  
WWW.PARAMETRIX.COM

PROJECT NAME
HUNTINGTON ROAD IMPROVEMENTS
DESCHUTES COUNTY

RIVERVIEW DR NORTH
--------------------

DRAWING NO. 1 OF 3
1

LAYOUT: RIVERVIEW S      PATH: U:\Bend\Projects\Clients\2509-Deschutes County\297-2509-002 Huntington Rd Imprmnts\995\cadd\DWG\Models      PLOTTED BY: lowreson      DATE: Monday, April 24, 2017 4:17:21 PM



REVISIONS	DATE	BY	DESIGNED
			DWL
			DWL
			CHECKED
			BCJ
			APPROVED
			BCJ

ONE INCH AT FULL SCALE.  
IF NOT, SCALE ACCORDINGLY

FILE NAME  
Riverview Dr Sections

JOB No.  
297-2509-002

DATE  
1/6/2017

ROAD SECTIONS

HORIZ: 1"=40'  
VERT: 1"=10'

Parametrix

ENGINEERING · PLANNING · ENVIRONMENTAL SCIENCES

595 SW BLUFF DRIVE, SUITE B | BEND, OR 97702

P 541.508.7710

WWW.PARAMETRIX.COM

PROJECT NAME

HUNTINGTON ROAD IMPROVEMENTS

DESCHUTES COUNTY

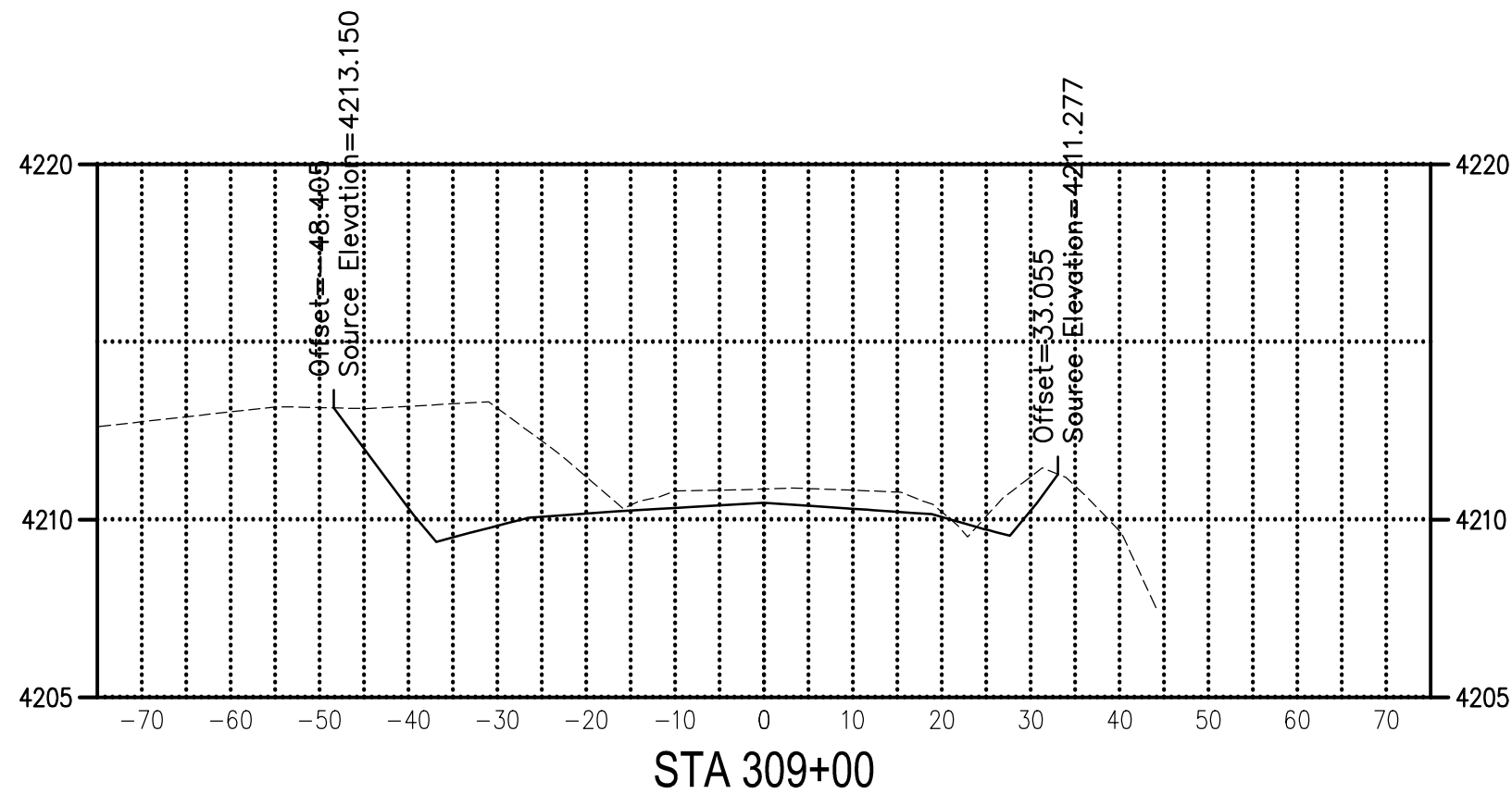
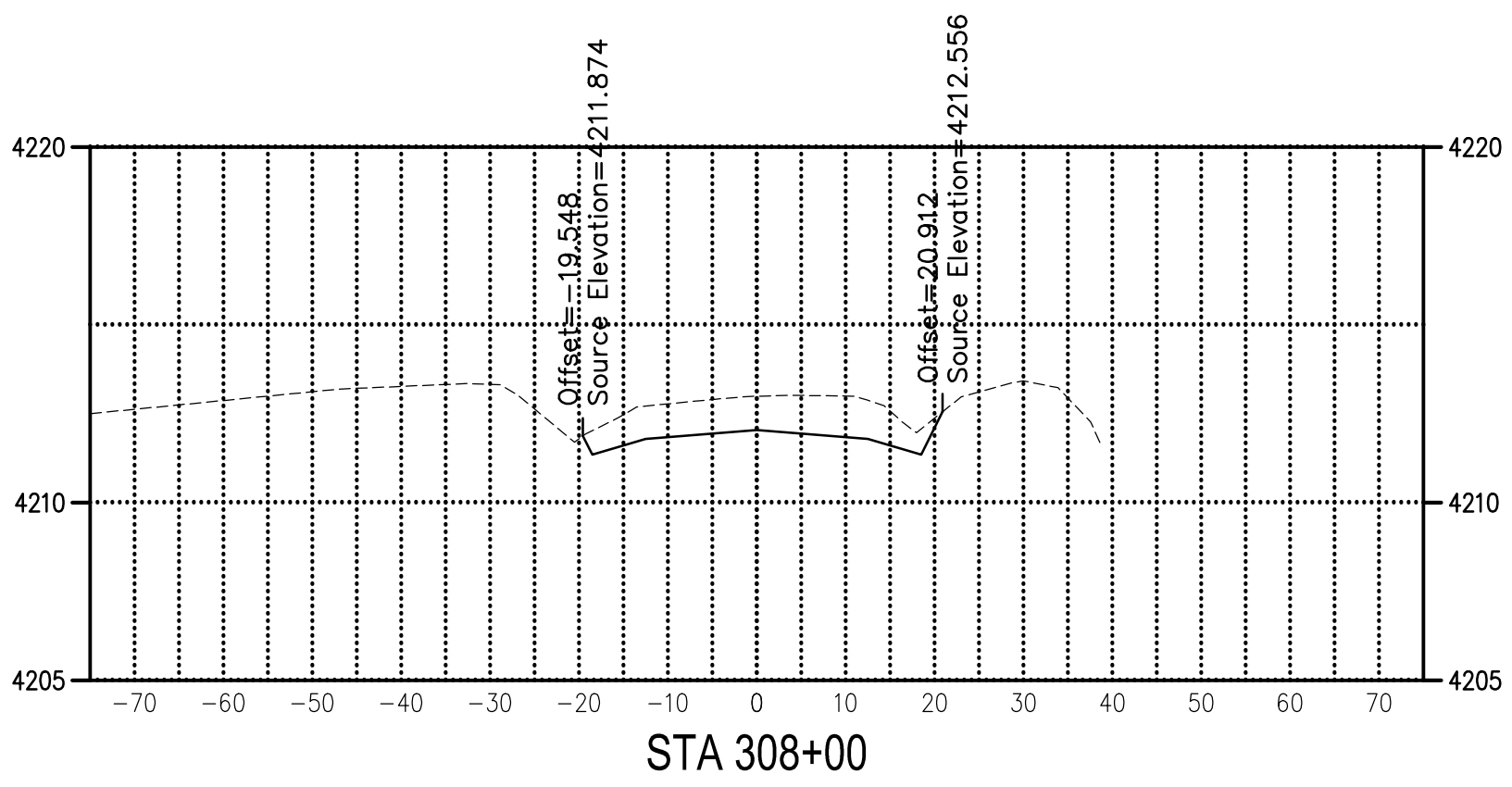
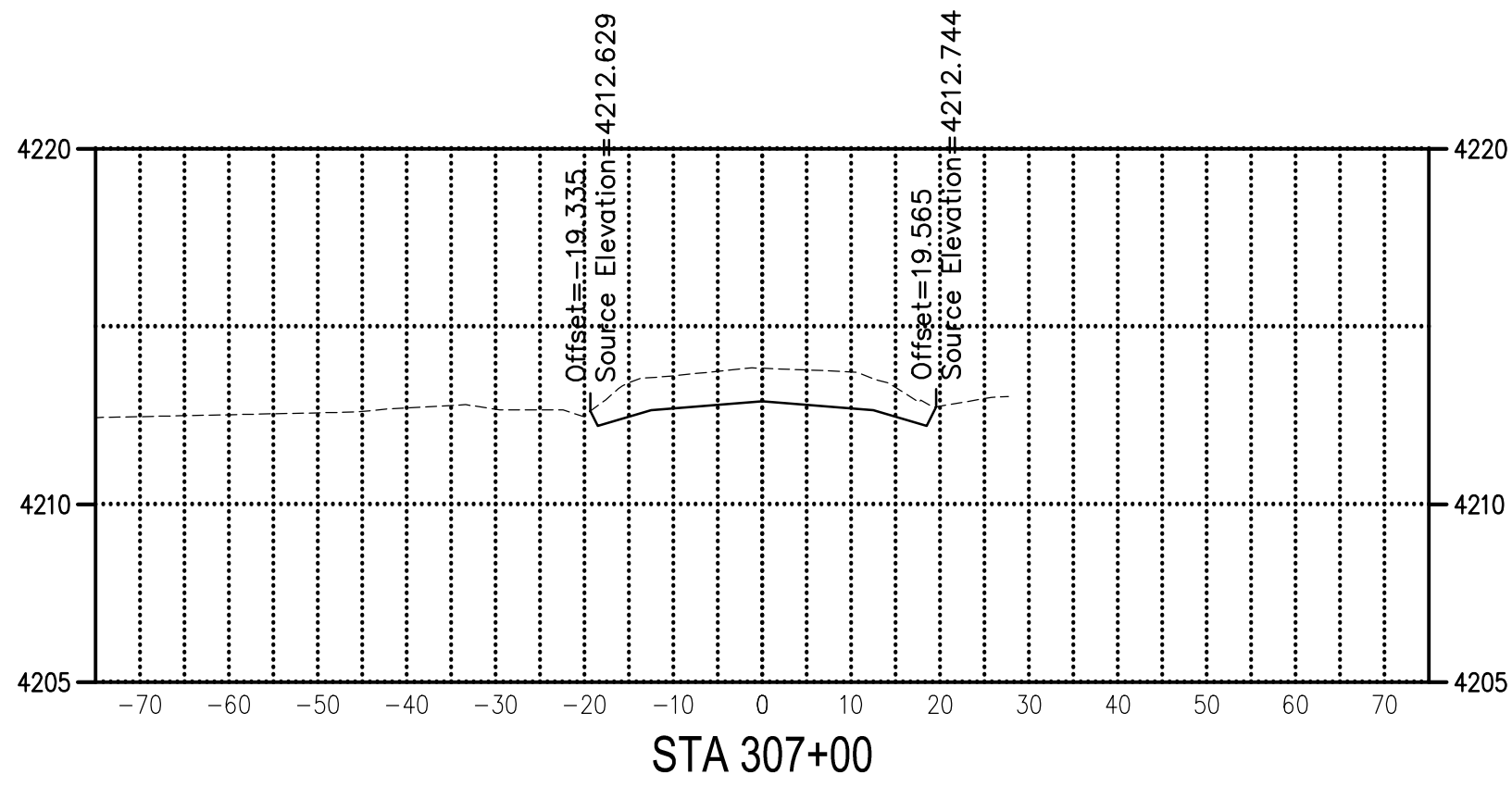
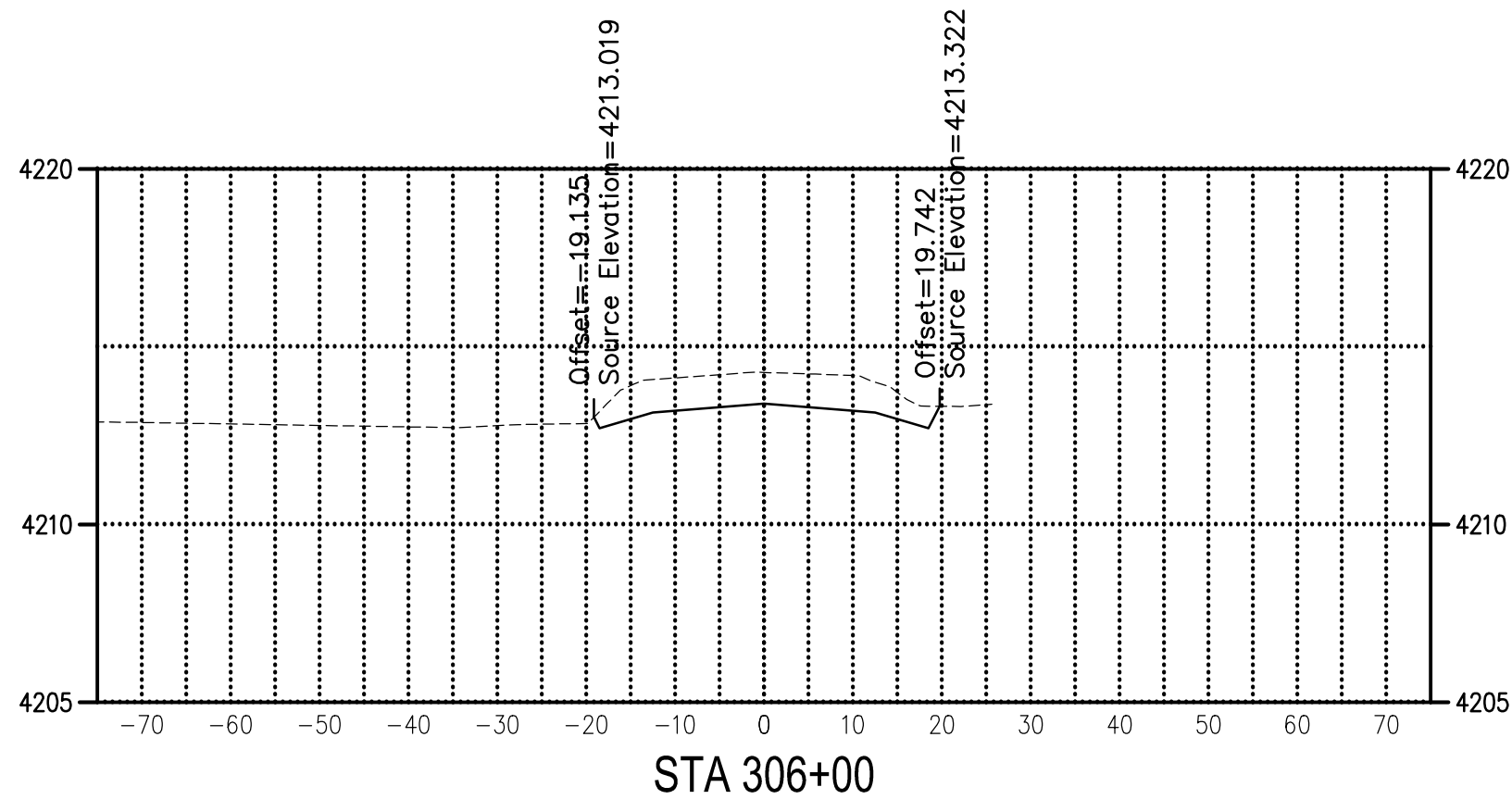
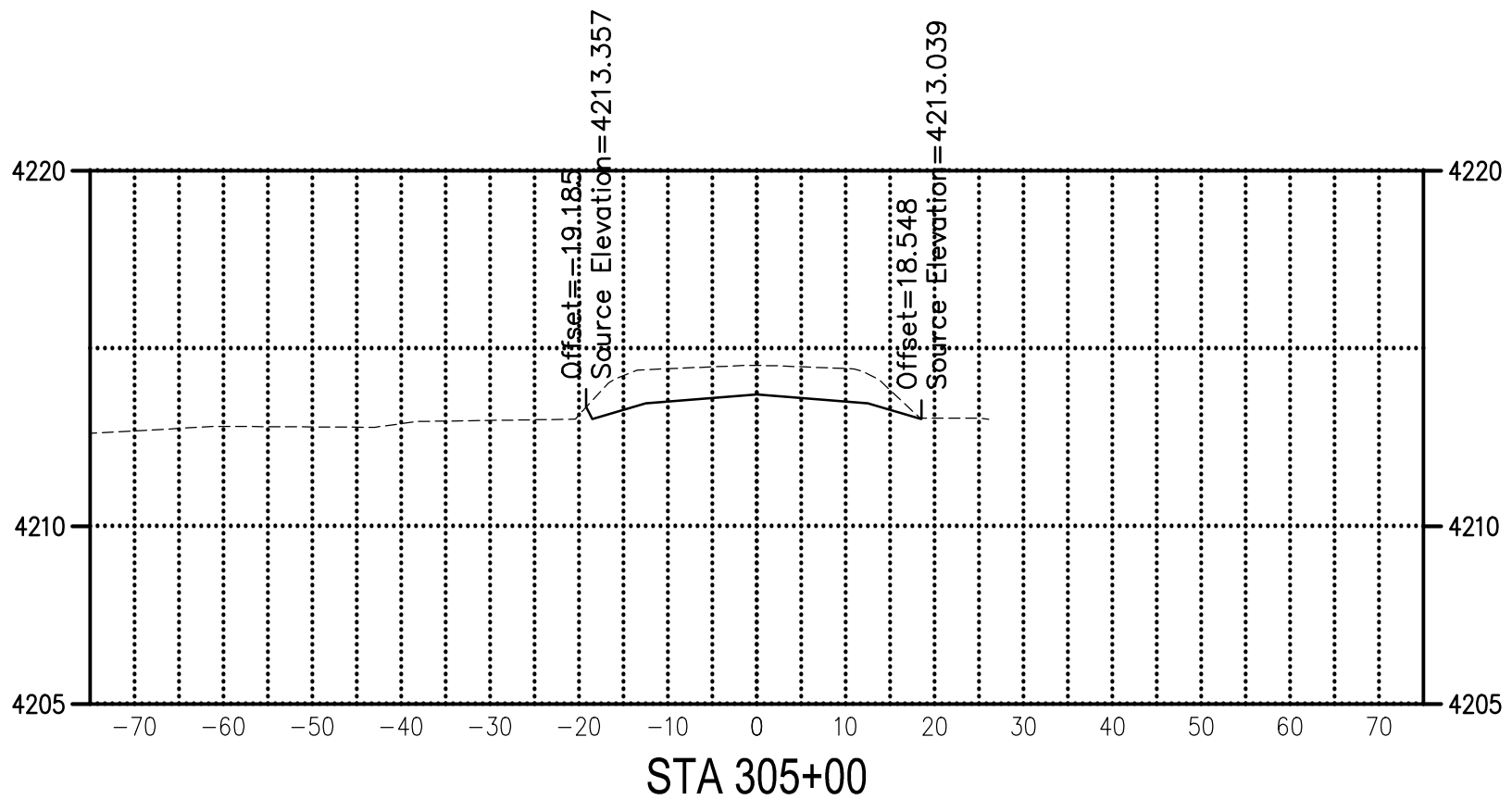
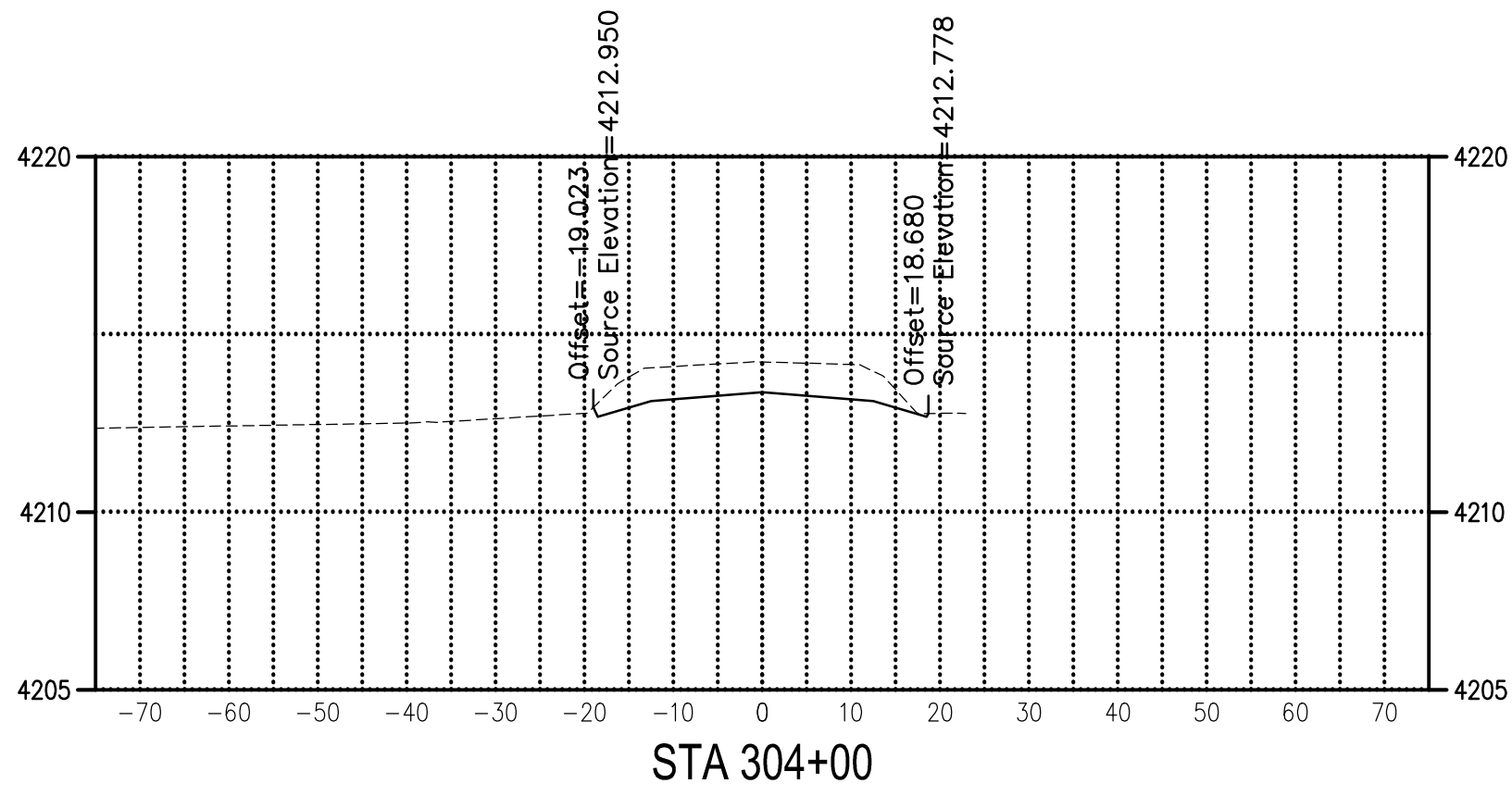
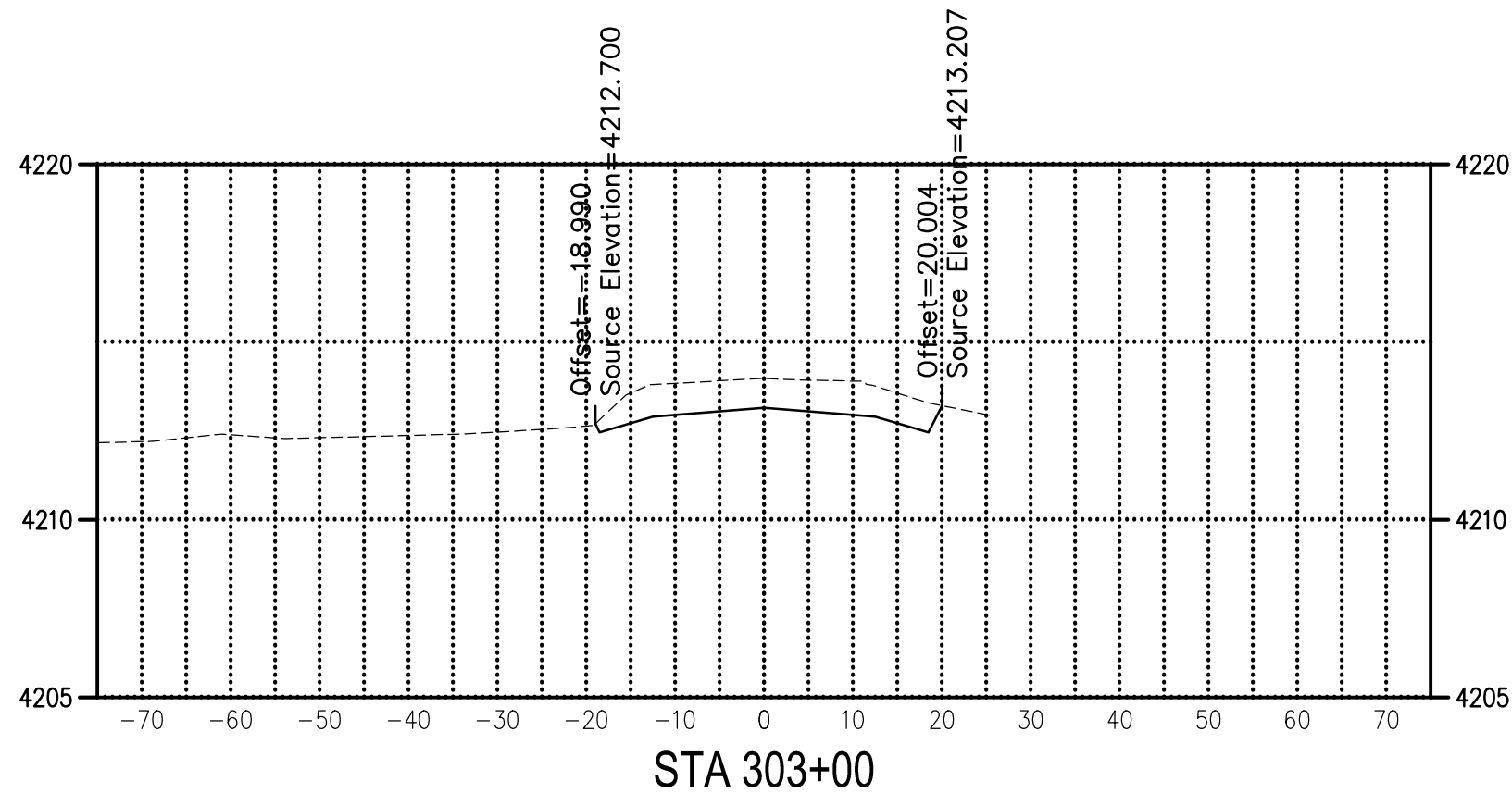
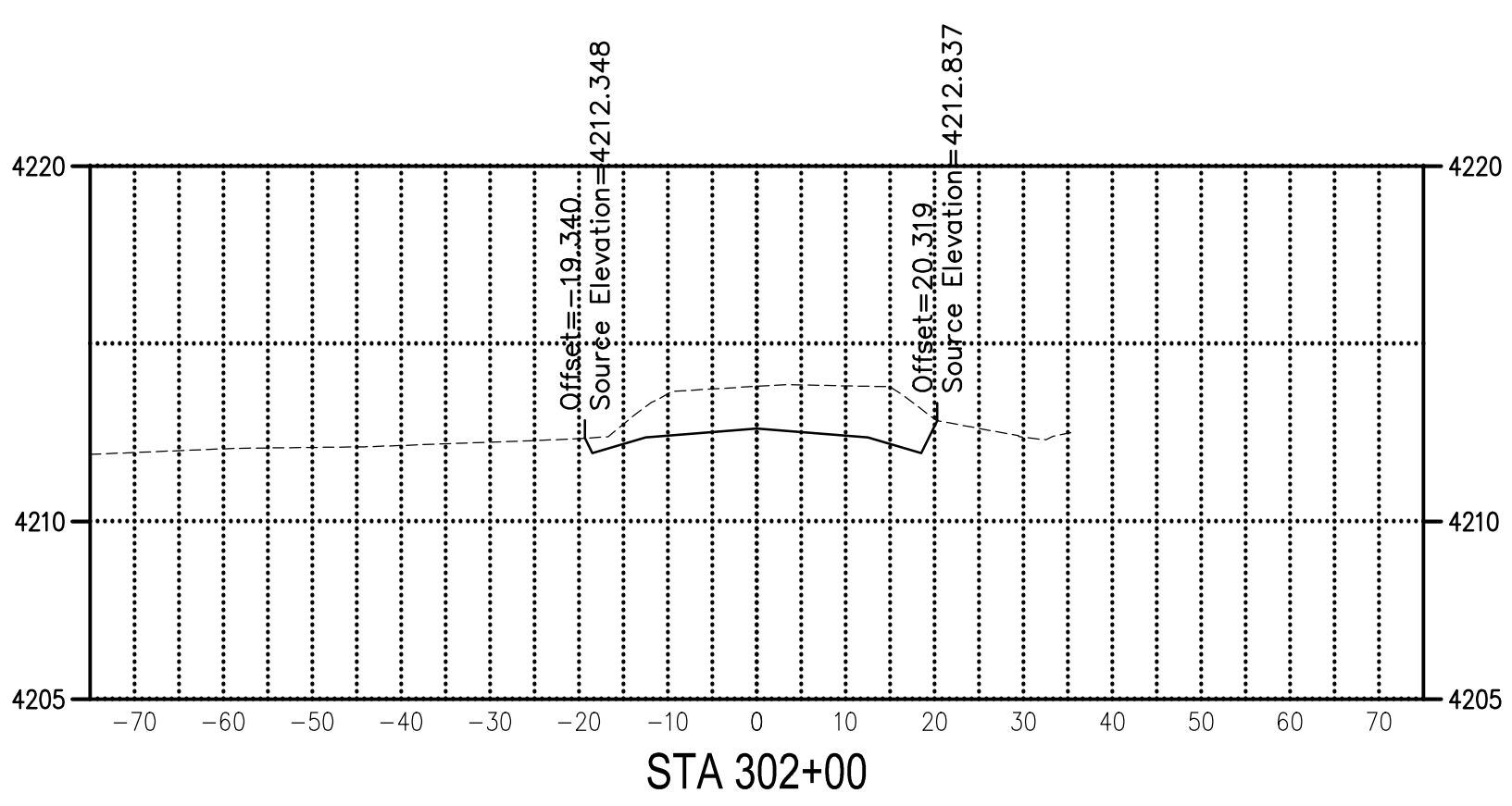
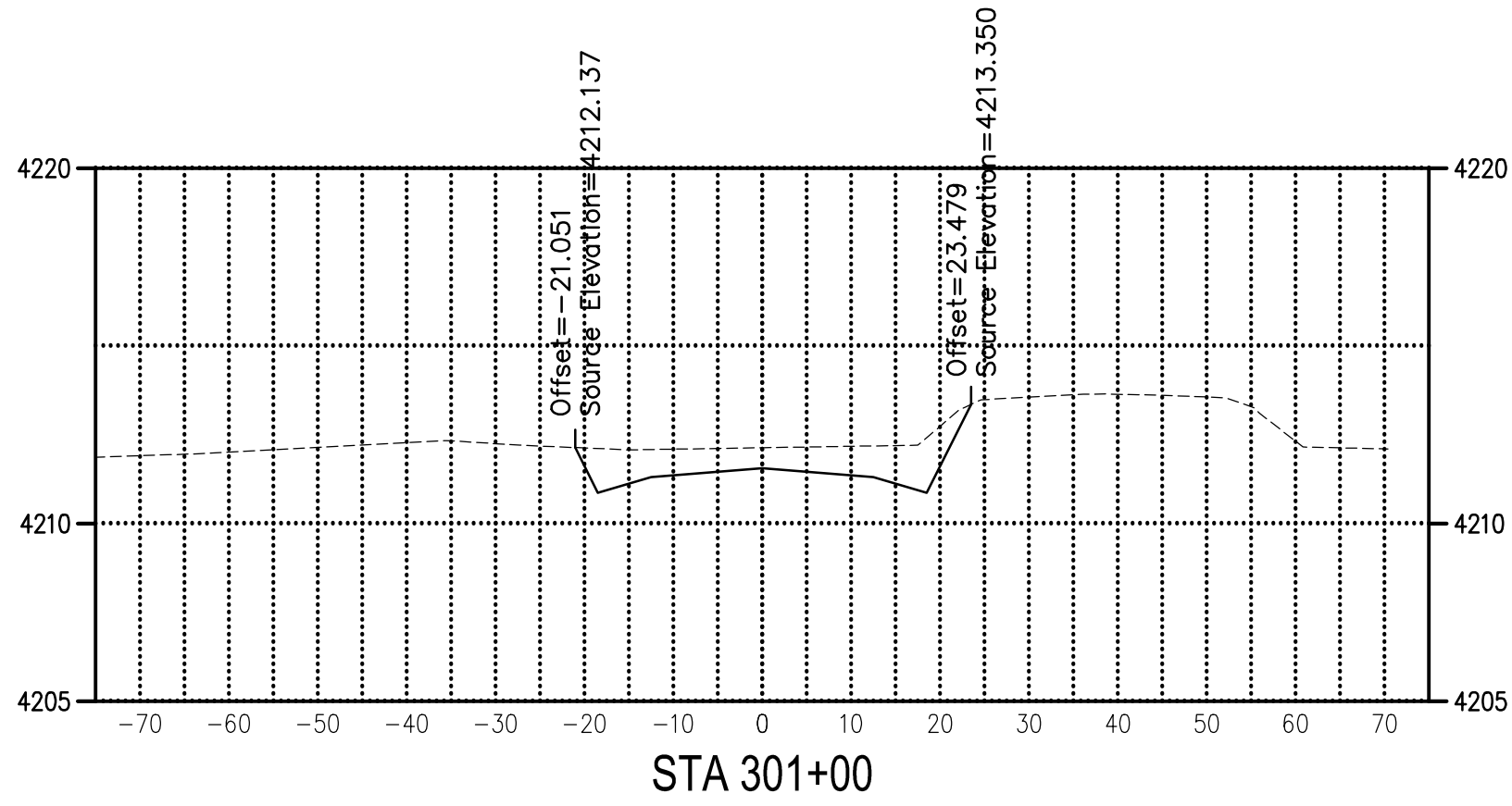
RIVERVIEW DR SOUTH

DRAWING NO.  
2 OF 3

2

FINAL BID DOCUMENTS

PATH: U:\Bend\Projects\Clients\2509-Deschutes County\297-2509-002 Huntington Rd Improvements\995\es\CADD\DWG\Models PLOTTED BY: lawreson DATE: Monday, April 24, 2017 4:17:45 PM LAYOUT: RIVERVIEW CT



REVISIONS	DATE	BY	DESIGNED
			DWL
			DWL
			CHECKED
			BCJ
			APPROVED
			BCJ

ONE INCH AT FULL SCALE.  
IF NOT, SCALE ACCORDINGLY

FILE NAME  
Riverview Dr Sections

JOB No.  
297-2509-002

DATE  
1/6/2017

ROAD SECTIONS

HORIZ: 1"=40'  
VERT: 1"=10'

**Parametrix**  
ENGINEERING · PLANNING · ENVIRONMENTAL SCIENCES

595 SW BLUFF DRIVE, SUITE B | BEND, OR 97702  
P 541.508.7710  
WWW.PARAMETRIX.COM

PROJECT NAME

HUNTINGTON ROAD IMPROVEMENTS

DESCHUTES COUNTY

RIVERVIEW COURT

DRAWING NO.  
3 OF 3

3

FINAL BID DOCUMENTS