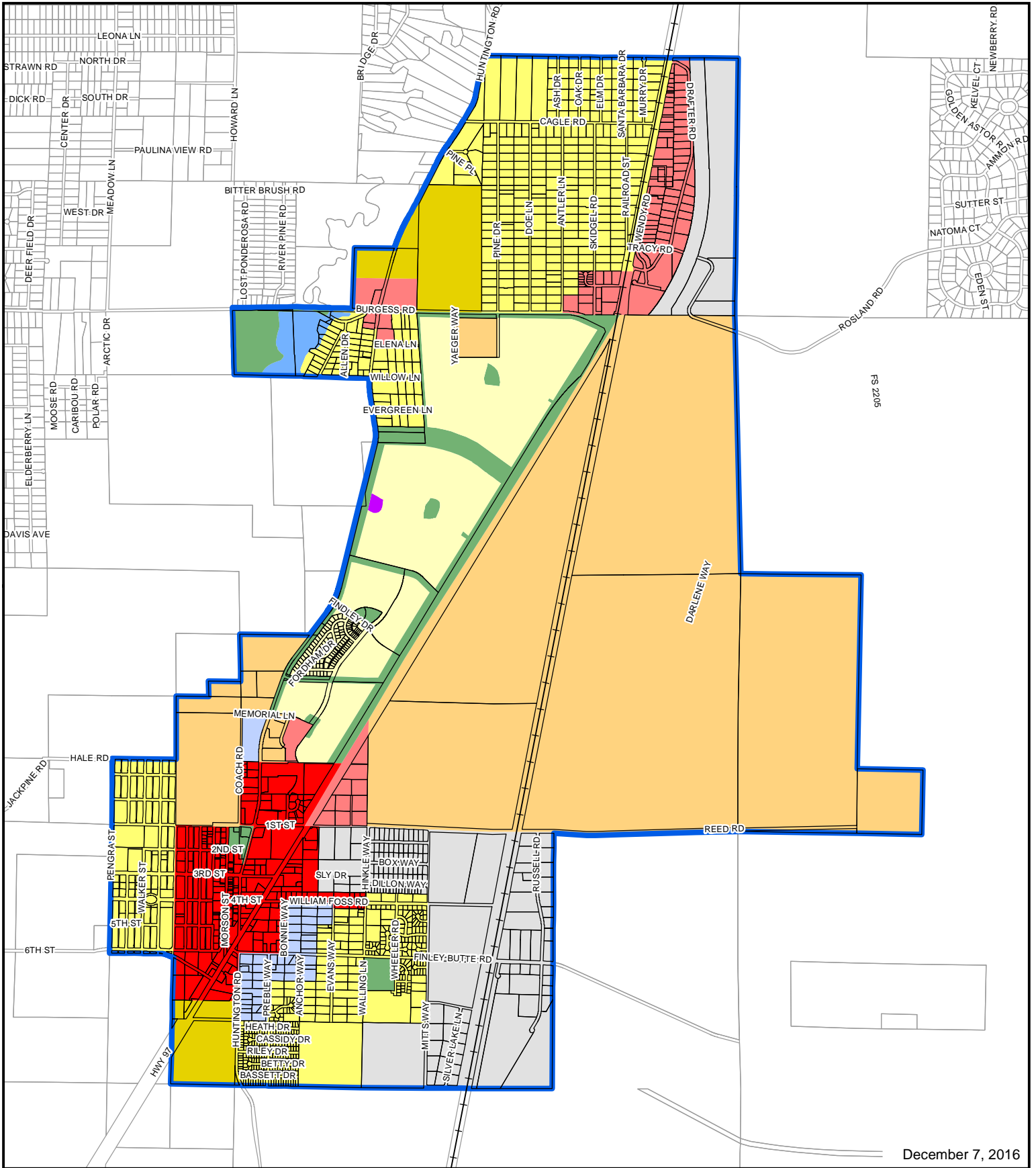















# City of La Pine - Comprehensive Plan



1" = 0.5 Mi.



December 7, 2016

- |  |                         |   |                                    |   |                            |   |                   |
|--|-------------------------|---|------------------------------------|---|----------------------------|---|-------------------|
|  | Traditional Commercial  |  | Commercial / Residential Mixed Use |  | Master Plan Residential    |  | Open Space & Park |
|  | Mixed Use Commercial    |  | Public Facility                    |  | Residential                |  | Riparian Area     |
|  | Neighborhood Commercial |  | Industrial                         |  | Residential - Multi-Family |   |                   |