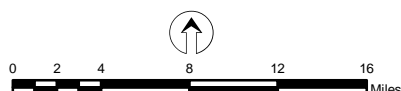


Deschutes County Flood Plain Overlay Zone


Exhibit A

Legend

-  Flood Plain Index
-  State Highway
-  County Boundary
-  Unincorporated Community
-  Urban Growth Boundary

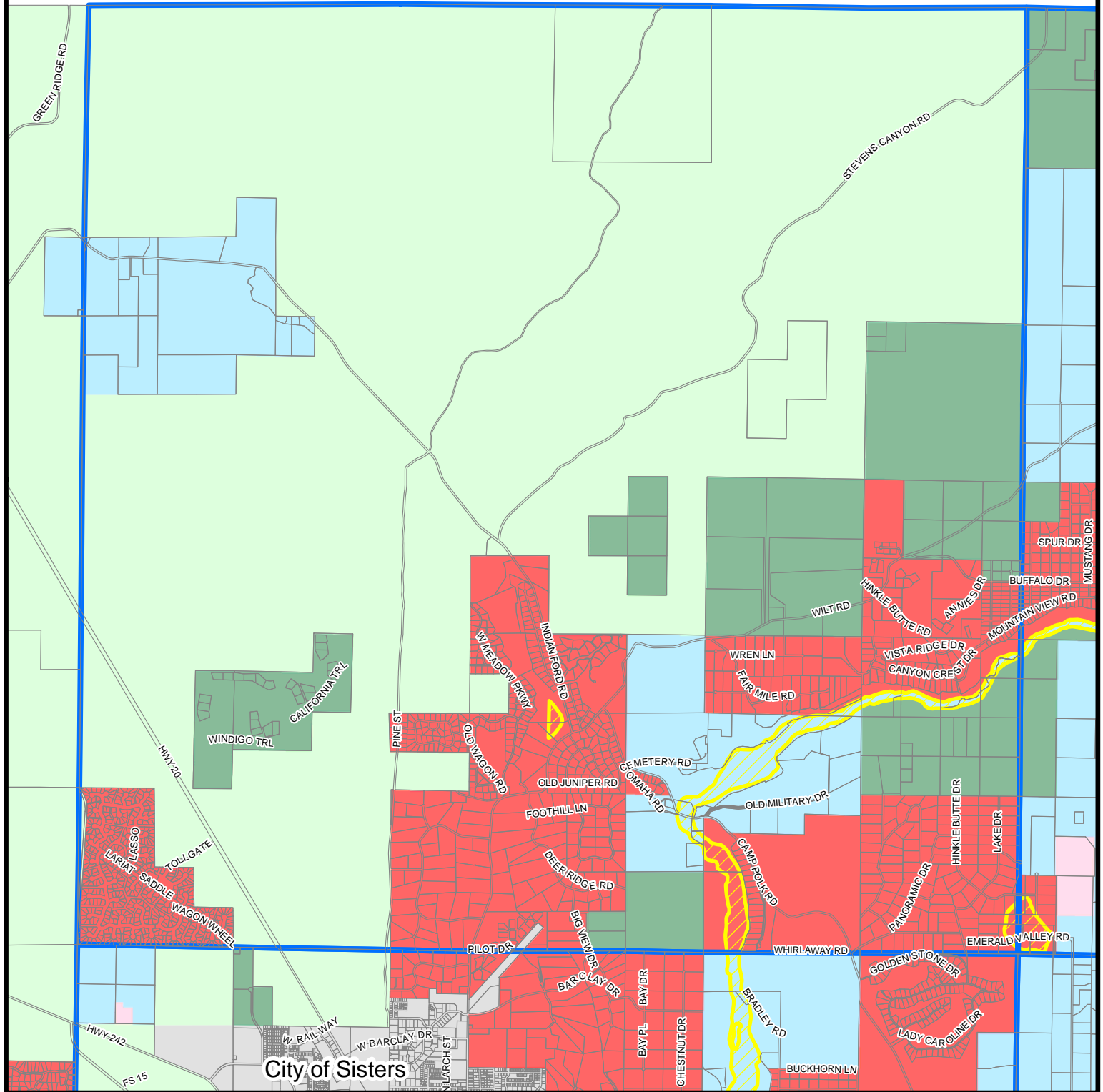


May 2, 2016



DISCLAIMER:
The information on this map was derived from digital databases on Deschutes County's G.I.S. Care was taken in the creation of this map, but it is provided "as is". Deschutes County cannot accept any responsibility for errors, omissions, or positional accuracy in the digital data or the underlying records. There are no warranties, express or implied, including the warranty of merchantability or fitness for a particular purpose, accompanying this product. However, notification of any errors will be appreciated.

N:_Peter\GIS\DestinationRemap\CRD2011002_Series\ProjectFiles\ZC2011_002_index.mxd



Flood Plain Overlay Zone

Map 1 of 35

Legend

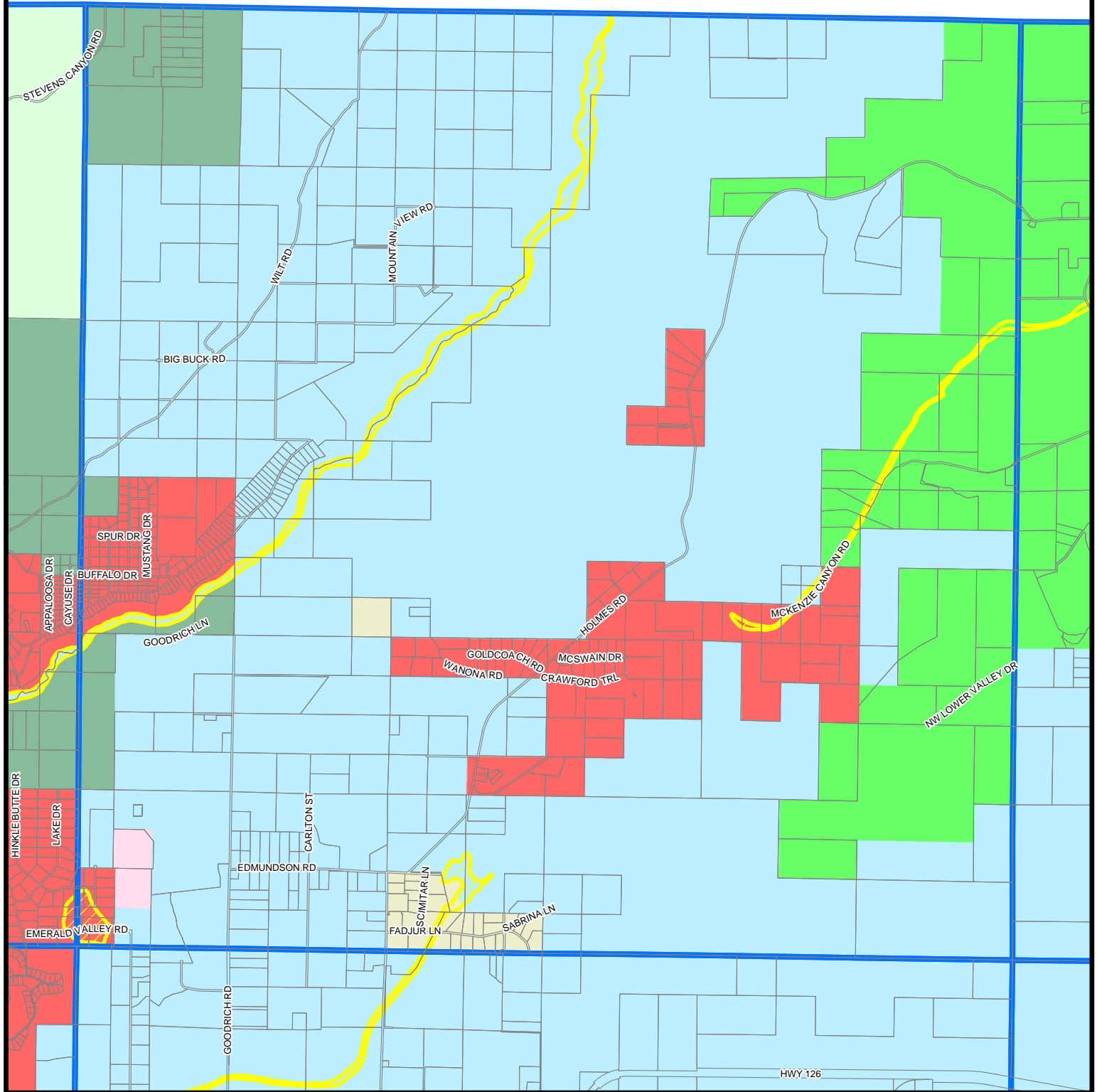
- Index
- Unincorporated Community
- Flood Plain Overlay Zone
- County Zoning**
 - AOD - Airfield Operations District
 - ASD - Aviation Support District
 - ASDRA - Aviation Support District Reserve Area
 - ARID - Aviation Related Industrial District
 - ARIDRA - Aviation Related Industrial District Reserve Area
 - EFUAL - Alfalfa Subzone
 - EFUHR - Horse Ridge Subzone
 - EFULA - La Pine Subzone
 - EFULB - Lower Bridge Subzone
 - EFUSC - Sisters/Cloverdale Subzone
 - EFUTE - Terrebonne Subzone
 - EFUTRB - Tumalo/Redmond/Bend Subzone
 - F1 - Forest Use 1
 - F2 - Forest Use 2
 - MUA10 - Multiple Use Agricultural
 - OS&C - Open Space & Conservation
 - RI - Rural Industrial
 - RC - Rural Commercial
 - RR10 - Rural Residential
 - SM - Surface Mining
 - SMURA - Surface Mining URA
 - UAR10 - Urban Area Reserve - 10 Acre Minimum
 - SR 2.5 - Residential 2.5 Acre Minimum



May 2, 2017



DISCLAIMER:
The information on this map was derived from digital databases on Deschutes County's G.I.S. Care was taken in the creation of this map, but it is provided "as is". Deschutes County cannot accept any responsibility for errors, omissions, or positional accuracy in the digital data or the underlying records. There are no warranties, express or implied, including the warranty of merchantability or fitness for a particular purpose, accompanying this product. However, notification of any errors will be appreciated.



Flood Plain Overlay Zone

Map 2 of 35

Legend

- Index
- Unincorporated Community
- Flood Plain Overlay Zone

County Zoning

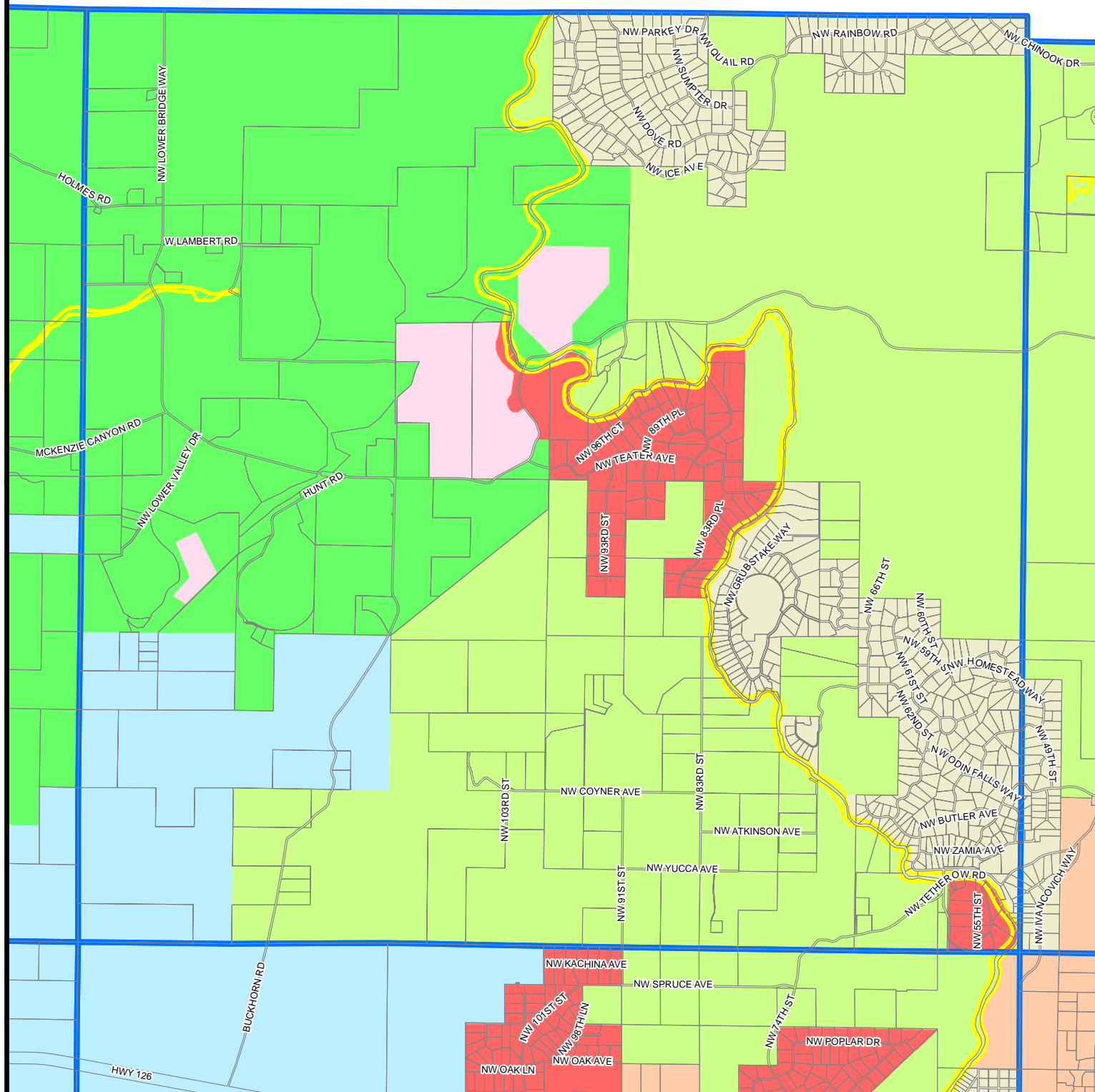
- AOD - Airfield Operations District
- ASD - Aviation Support District
- ASDRA - Aviation Support District Reserve Area
- ARID - Aviation Related Industrial District
- ARIDRA - Aviation Related Industrial District Reserve Area
- EFUAL - Alfalfa Subzone
- EFUHR - Horse Ridge Subzone
- EFULA - La Pine Subzone
- EFULB - Lower Bridge Subzone
- EFUSC - Sisters/Cloverdale Subzone
- EFUTE - Terrebonne Subzone
- EFUTRB - Tumalo/Redmond/Bend Subzone
- F1 - Forest Use 1
- F2 - Forest Use 2
- MUA10 - Multiple Use Agricultural
- OS&C - Open Space & Conservation
- RI - Rural Industrial
- RC - Rural Commercial
- RR10 - Rural Residential
- SM - Surface Mining
- SMURA - Surface Mining URA
- UAR10 - Urban Area Reserve - 10 Acre Minimum
- SR 2.5 - Residential 2.5 Acre Minimum



May 2, 2017





DISCLAIMER:
The information on this map was derived from digital databases on Deschutes County's G.I.S. Care was taken in the creation of this map, but it is provided "as is". Deschutes County cannot accept any responsibility for errors, omissions, or positional accuracy in the digital data or the underlying records. There are no warranties, express or implied, including the warranty of merchantability or fitness for a particular purpose, accompanying this product. However, notification of any errors will be appreciated.



Flood Plain Overlay Zone

Map 3 of 35



-  Index
 Unincorporated Community
 Flood Plain Overlay Zone

County Zoning

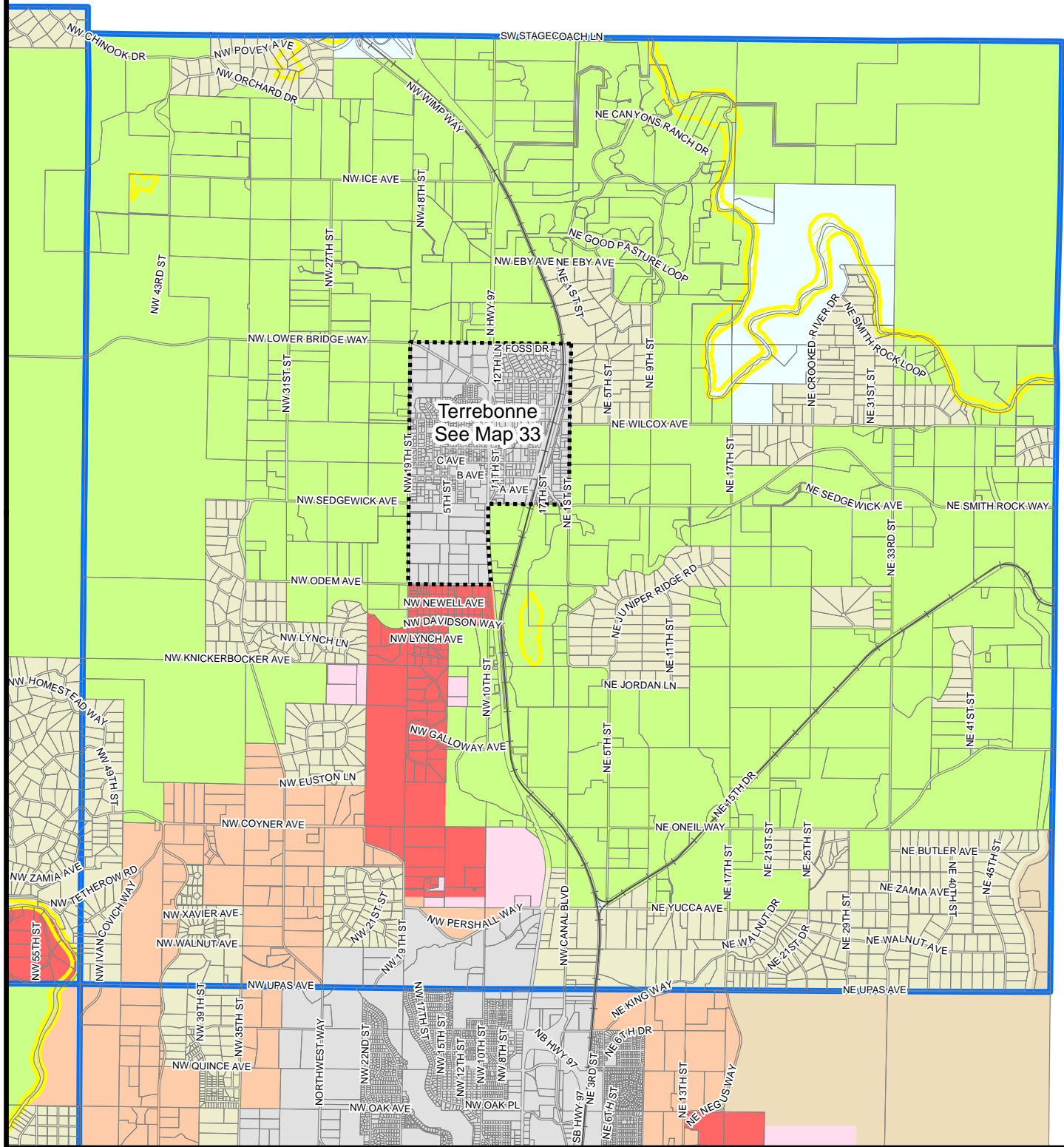
- | | |
|--|--|
| AOD - Airfield Operations District | MUA10 - Multiple Use Agricultural |
| ASD - Aviation Support District | OS&C - Open Space & Conservation |
| ASDRA - Aviation Support District Reserve Area | RI - Rural Industrial |
| ARID - Aviation Related Industrial District | RC - Rural Commercial |
| ARIDRA - Aviation Related Industrial District Reserve Area | RR10 - Rural Residential |
| EFUAL - Alfalfa Subzone | SM - Surface Mining |
| EFUHR - Horse Ridge Subzone | SMURA - Surface Mining URA |
| EFULA - La Pine Subzone | UAR10 - Urban Area Reserve - 10 Acre Minimum |
| EFULB - Lower Bridge Subzone | SR 2.5 - Residential 2.5 Acre Minimum |
| EFUSC - Sisters/Cloverdale Subzone | |



May 2, 2017



DISCLAIMER:
The information on this map was derived from digital databases on Deschutes County's G.I.S. Care was taken in the creation of this map, but it is provided "as is". Deschutes County cannot accept any responsibility for errors, omissions, or positional accuracy in the digital data or the underlying records. There are no warranties, express or implied, including the warranty of merchantability or fitness for a particular purpose, accompanying this product. However, notification of any errors will be appreciated.



Flood Plain Overlay Zone

Map 4 of 35

Legend

- Index
- Unincorporated Community
- Flood Plain Overlay Zone
- County Zoning**
 - AOD - Airfield Operations District
 - ASD - Aviation Support District
 - ASDRA - Aviation Support District Reserve Area
 - ARID - Aviation Related Industrial District
 - ARIDRA - Aviation Related Industrial District Reserve Area
 - EFUAL - Alfalfa Subzone
 - EFUHR - Horse Ridge Subzone
 - EFULA - La Pine Subzone
 - EFULB - Lower Bridge Subzone
 - EFUSC - Sisters/Cloverdale Subzone

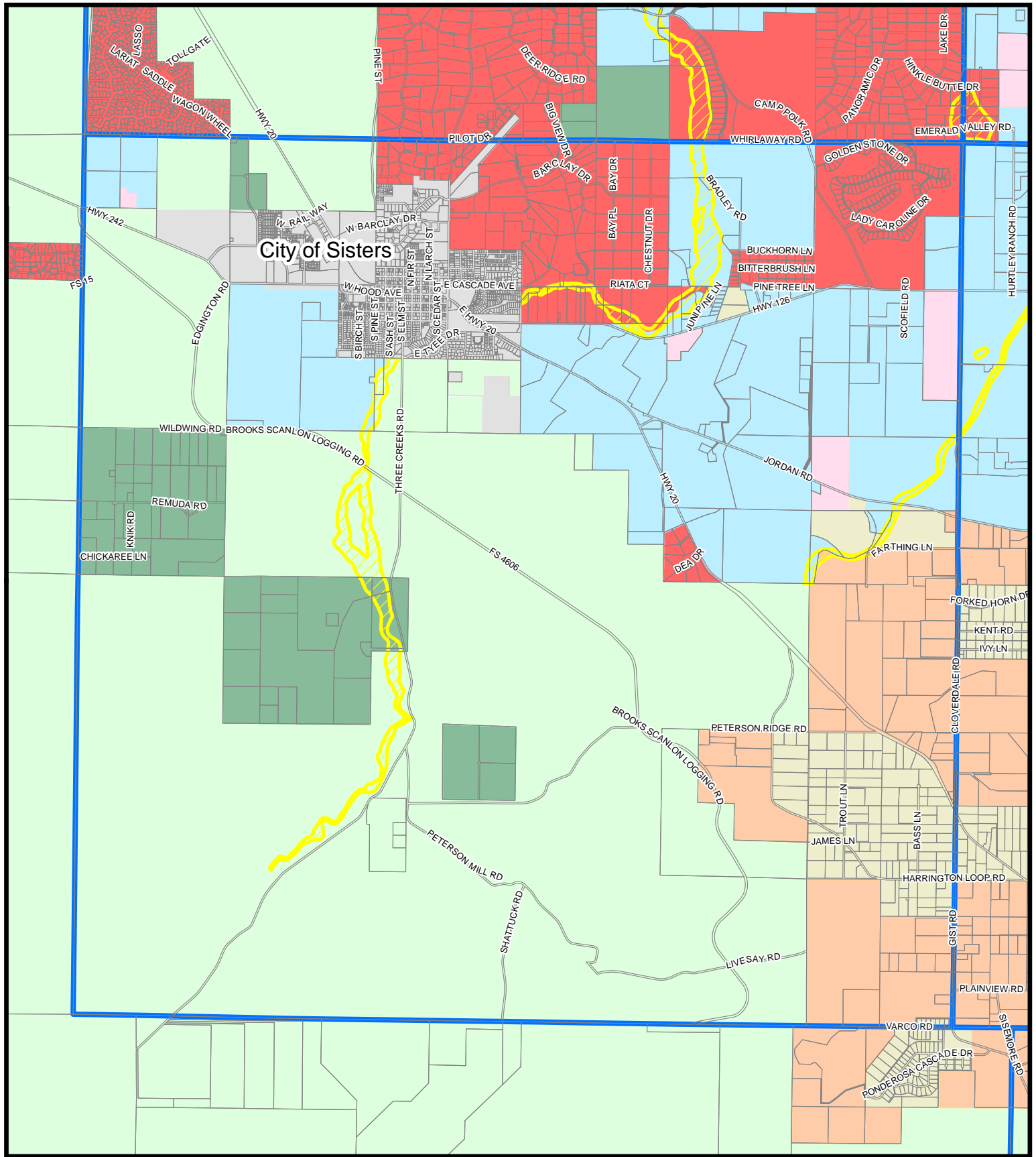
- EFUTE - Terrebonne Subzone
- EFUTRB - Tumalo/Redmond/Bend Subzone
- F1 - Forest Use 1
- F2 - Forest Use 2
- MUA10 - Multiple Use Agricultural
- OS&C - Open Space & Conservation
- RI - Rural Industrial
- RC - Rural Commercial
- RR10 - Rural Residential
- SM - Surface Mining
- SMURA - Surface Mining URA
- UAR10 - Urban Area Reserve - 10 Acre Minimum
- SR 2.5 - Residential 2.5 Acre Minimum



May 2, 2017



DISCLAIMER:
The information on this map was derived from digital databases on Deschutes County's G.I.S. Care was taken in the creation of this map, but it is provided "as is". Deschutes County cannot accept any responsibility for errors, omissions, or positional accuracy in the digital data or the underlying records. There are no warranties, express or implied, including the warranty of merchantability or fitness for a particular purpose, accompanying this product. However, notification of any errors will be appreciated.



Flood Plain Overlay Zone

Map 5 of 35

Legend

- Index
- Unincorporated Community
- Flood Plain Overlay Zone

County Zoning

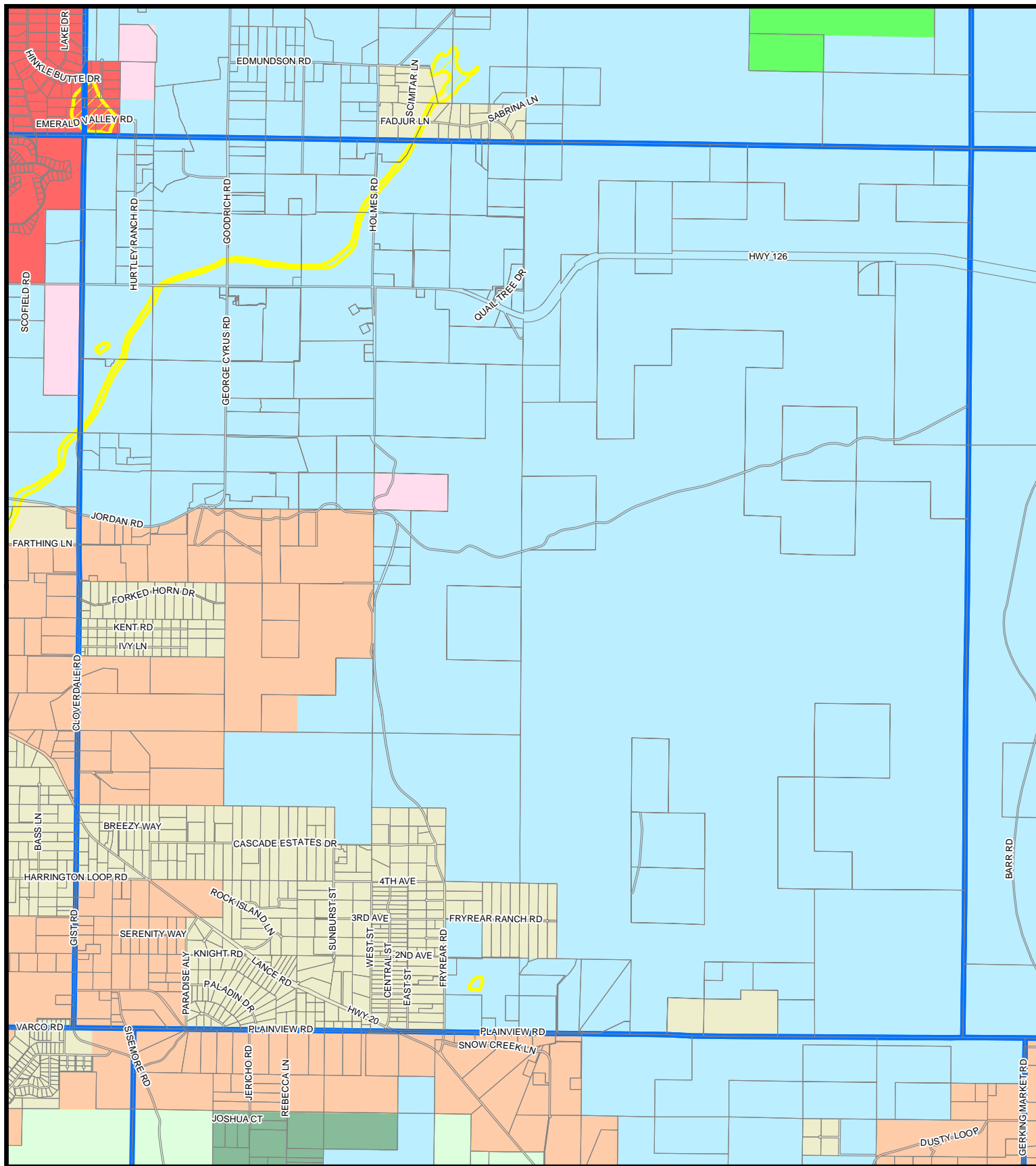
- AOD - Airfield Operations District
- ASD - Aviation Support District
- ASDRA - Aviation Support District Reserve Area
- ARID - Aviation Related Industrial District
- ARIDRA - Aviation Related Industrial District Reserve Area
- EFUAL - Alfalfa Subzone
- EFUHR - Horse Ridge Subzone
- EFULA - La Pine Subzone
- EFULB - Lower Bridge Subzone
- EFUSC - Sisters/Cloverdale Subzone
- EFUTE - Terrebonne Subzone
- EFUTRB - Tumalo/Redmond/Bend Subzone
- F1 - Forest Use 1
- F2 - Forest Use 2
- MUA10 - Multiple Use Agricultural
- OS&C - Open Space & Conservation
- RI - Rural Industrial
- RC - Rural Commercial
- RR10 - Rural Residential
- SM - Surface Mining
- SMURA - Surface Mining URA
- UAR10 - Urban Area Reserve - 10 Acre Minimum
- SR 2.5 - Residential 2.5 Acre Minimum

0 0.25 0.5 1 1.5 Miles

May 2, 2017



DISCLAIMER:
The information on this map was derived from digital databases on Deschutes County's G.I.S. Care was taken in the creation of this map, but it is provided "as is". Deschutes County cannot accept any responsibility for errors, omissions, or positional accuracy in the digital data or the underlying records. There are no warranties, express or implied, including the warranty of merchantability or fitness for a particular purpose, accompanying this product. However, notification of any errors will be appreciated.



Flood Plain Overlay Zone

Map 6 of 35

Legend

- Index
- Unincorporated Community
- Flood Plain Overlay Zone

County Zoning

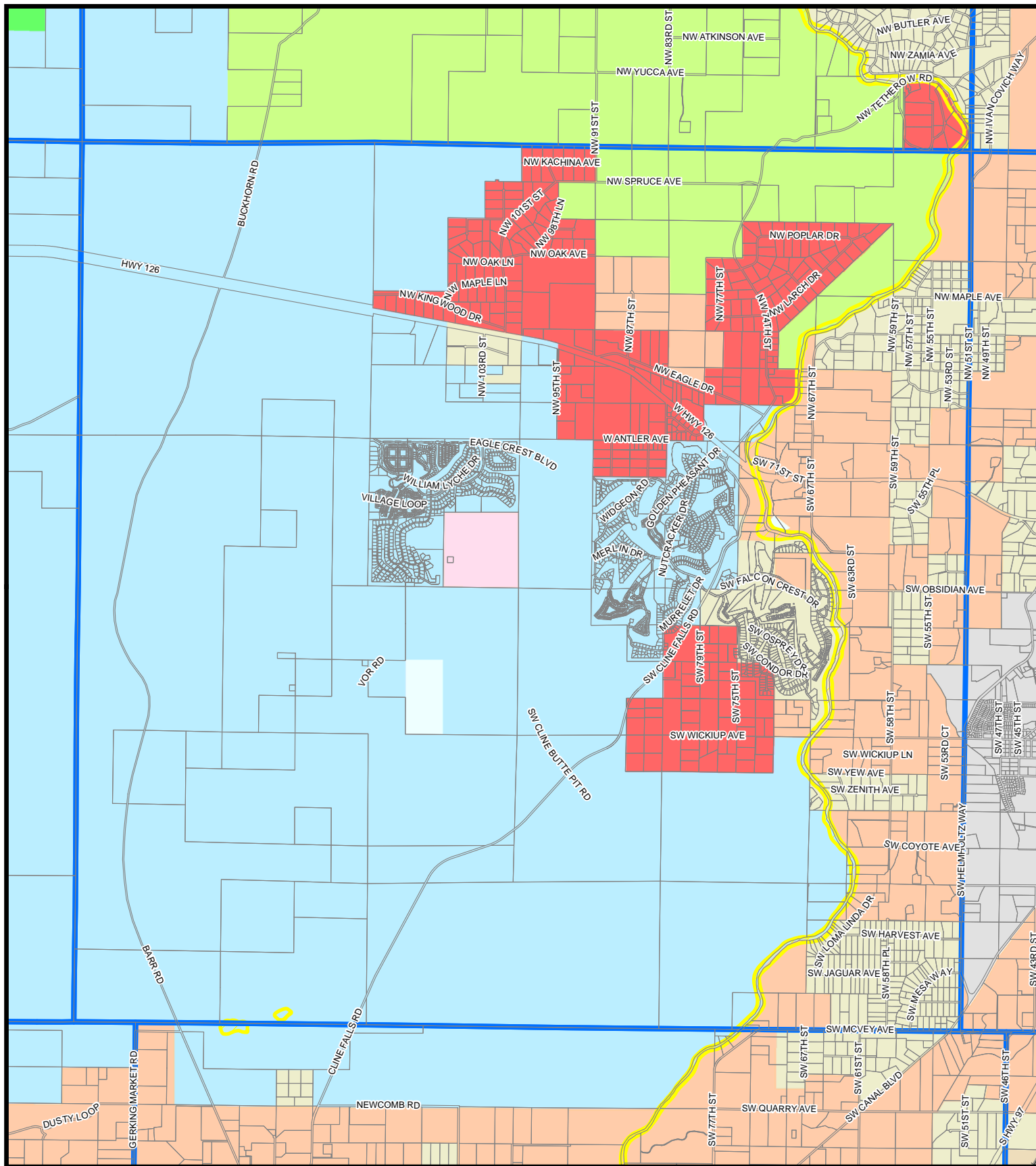
- AOD - Airfield Operations District
- ASD - Aviation Support District
- ASDRA - Aviation Support District Reserve Area
- ARID - Aviation Related Industrial District
- ARIDRA - Aviation Related Industrial District Reserve Area
- EFUAL - Alfalfa Subzone
- EFUHR - Horse Ridge Subzone
- EFULA - La Pine Subzone
- EFULB - Lower Bridge Subzone
- EFUSC - Sisters/Cloverdale Subzone
- EFUTE - Terrebonne Subzone
- EFUTRB - Tumalo/Redmond/Bend Subzone
- F1 - Forest Use 1
- F2 - Forest Use 2
- MUA10 - Multiple Use Agricultural
- OS&C - Open Space & Conservation
- RI - Rural Industrial
- RC - Rural Commercial
- RR10 - Rural Residential
- SM - Surface Mining
- SMURA - Surface Mining URA
- UAR10 - Urban Area Reserve - 10 Acre Minimum
- SR 2.5 - Residential 2.5 Acre Minimum



May 2, 2017



DISCLAIMER:
The information on this map was derived from digital databases on Deschutes County's G.I.S. Care was taken in the creation of this map, but it is provided "as is". Deschutes County cannot accept any responsibility for errors, omissions, or positional accuracy in the digital data or the underlying records. There are no warranties, express or implied, including the warranty of merchantability or fitness for a particular purpose, accompanying this product. However, notification of any errors will be appreciated.



Flood Plain Overlay Zone

Map 7 of 35

Legend

- Index
- Unincorporated Community
- Flood Plain Overlay Zone

County Zoning

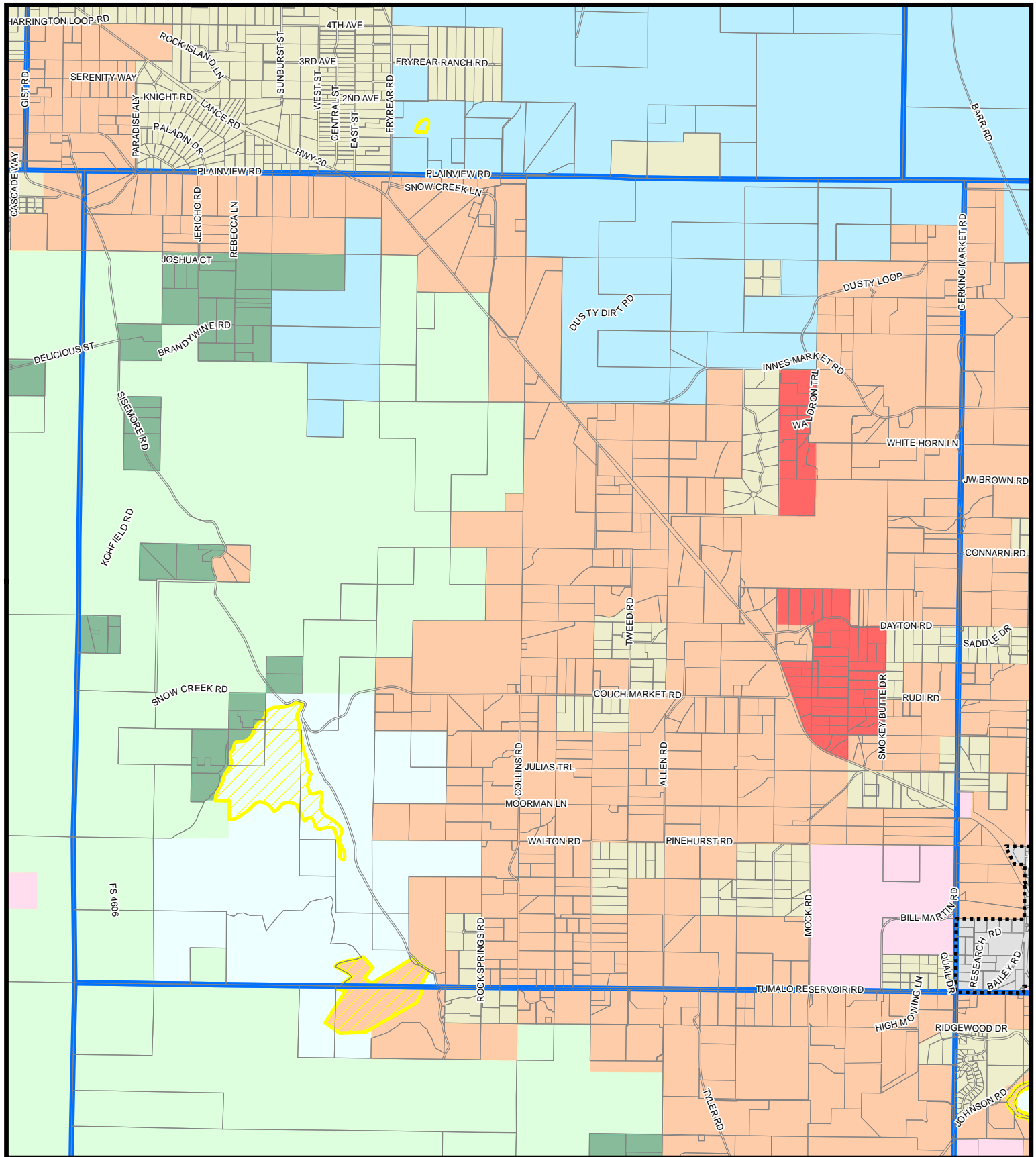
- AOD - Airfield Operations District
- ASD - Aviation Support District
- ASDRA - Aviation Support District Reserve Area
- ARID - Aviation Related Industrial District
- ARIDRA - Aviation Related Industrial District Reserve Area
- EFUAL - Alfalfa Subzone
- EFUHR - Horse Ridge Subzone
- EFULA - La Pine Subzone
- EFULB - Lower Bridge Subzone
- EFUSC - Sisters/Cloverdale Subzone
- EFUTE - Terrebonne Subzone
- EFUTRB - Tumalo/Redmond/Bend Subzone
- F1 - Forest Use 1
- F2 - Forest Use 2
- MUA10 - Multiple Use Agricultural
- OS&C - Open Space & Conservation
- RI - Rural Industrial
- RC - Rural Commercial
- RR10 - Rural Residential
- SM - Surface Mining
- SMURA - Surface Mining URA
- UAR10 - Urban Area Reserve - 10 Acre Minimum
- SR 2.5 - Residential 2.5 Acre Minimum

0 0.25 0.5 1 1.5 Miles

May 2, 2017



DISCLAIMER:
The information on this map was derived from digital databases on Deschutes County's G.I.S. Care was taken in the creation of this map, but it is provided "as is". Deschutes County cannot accept any responsibility for errors, omissions, or positional accuracy in the digital data or the underlying records. There are no warranties, express or implied, including the warranty of merchantability or fitness for a particular purpose, accompanying this product. However, notification of any errors will be appreciated.



Flood Plain Overlay Zone

Map 8 of 35

Legend

- Index
- Unincorporated Community
- Flood Plain Overlay Zone
- County Zoning**
 - AOD - Airfield Operations District
 - ASD - Aviation Support District
 - ASDRA - Aviation Support District Reserve Area
 - ARID - Aviation Related Industrial District
 - ARIDRA - Aviation Related Industrial District Reserve Area
 - EFUAL - Alfalfa Subzone
 - EFUHR - Horse Ridge Subzone
 - EFULA - La Pine Subzone
 - EFULB - Lower Bridge Subzone
 - EFUSC - Sisters/Cloverdale Subzone

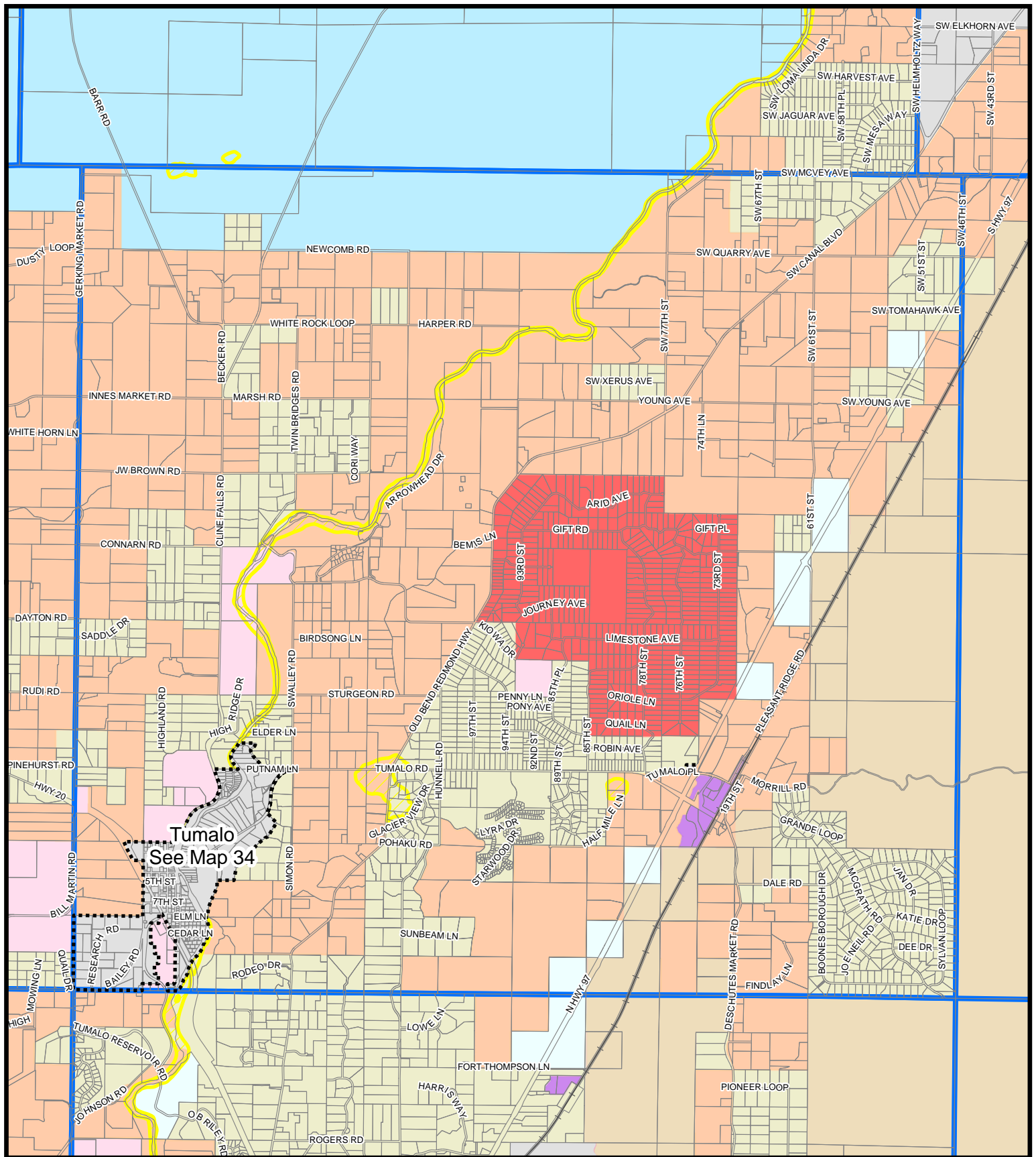
- EFUTE - Terrebonne Subzone
- EFUTRB - Tumalo/Redmond/Bend Subzone
- F1 - Forest Use 1
- F2 - Forest Use 2
- MUA10 - Multiple Use Agricultural
- OS&C - Open Space & Conservation
- RI - Rural Industrial
- RC - Rural Commercial
- RR10 - Rural Residential
- SM - Surface Mining
- SMURA - Surface Mining URA
- UAR10 - Urban Area Reserve - 10 Acre Minimum
- SR 2.5 - Residential 2.5 Acre Minimum



May 2, 2017



DISCLAIMER:
The information on this map was derived from digital databases on Deschutes County's G.I.S. Care was taken in the creation of this map, but it is provided "as is". Deschutes County cannot accept any responsibility for errors, omissions, or positional accuracy in the digital data or the underlying records. There are no warranties, express or implied, including the warranty of merchantability or fitness for a particular purpose, accompanying this product. However, notification of any errors will be appreciated.



Flood Plain Overlay Zone

Map 9 of 35

Legend

- Index
- Unincorporated Community
- Flood Plain Overlay Zone
- County Zoning
 - AOD - Airfield Operations District
 - ASD - Aviation Support District
 - ASDRA - Aviation Support District Reserve Area
 - ARID - Aviation Related Industrial District
 - ARIDRA - Aviation Related Industrial District Reserve Area
 - EFUAL - Alfalfa Subzone
 - EFUHR - Horse Ridge Subzone
 - EFULA - La Pine Subzone
 - EFULB - Lower Bridge Subzone
 - EFUSC - Sisters/Cloverdale Subzone

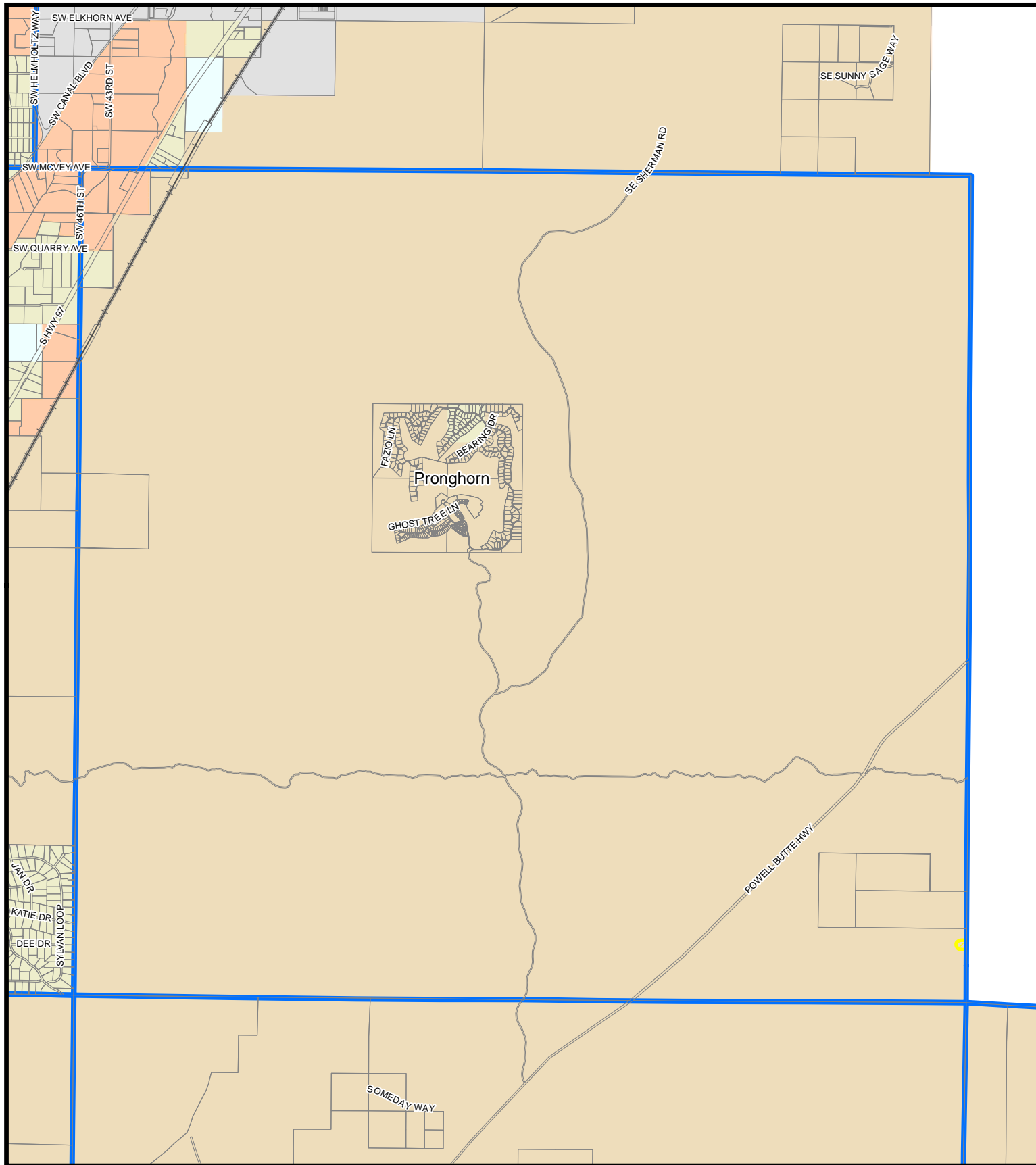
- EFUTE - Terrebonne Subzone
- EFUTRB - Tumalo/Redmond/Bend Subzone
- F1 - Forest Use 1
- F2 - Forest Use 2
- MUA10 - Multiple Use Agricultural
- OS&C - Open Space & Conservation
- RI - Rural Industrial
- RC - Rural Commercial
- RR10 - Rural Residential
- SM - Surface Mining
- SMURA - Surface Mining URA
- UAR10 - Urban Area Reserve - 10 Acre Minimum
- SR 2.5 - Residential 2.5 Acre Minimum



May 2, 2017



DISCLAIMER:
The information on this map was derived from digital databases on Deschutes County's G.I.S. Care was taken in the creation of this map, but it is provided "as is". Deschutes County cannot accept any responsibility for errors, omissions, or positional accuracy in the digital data or the underlying records. There are no warranties, express or implied, including the warranty of merchantability or fitness for a particular purpose, accompanying this product. However, notification of any errors will be appreciated.



Flood Plain Overlay Zone

Map 10 of 35

Legend

- Index
- Unincorporated Community
- Flood Plain Overlay Zone

County Zoning

- AOD - Airfield Operations District
- ASD - Aviation Support District
- ASDRA - Aviation Support District Reserve Area
- ARID - Aviation Related Industrial District
- ARIDRA - Aviation Related Industrial District Reserve Area
- EFUAL - Alfalfa Subzone
- EFUHR - Horse Ridge Subzone
- EFULA - La Pine Subzone
- EFULB - Lower Bridge Subzone
- EFUSC - Sisters/Cloverdale Subzone

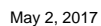

- EFUTE - Terrebonne Subzone
- EFUTRB - Tumalo/Redmond/Bend Subzone
- F1 - Forest Use 1
- F2 - Forest Use 2
- MUA10 - Multiple Use Agricultural
- OS&C - Open Space & Conservation
- RI - Rural Industrial
- RC - Rural Commercial
- RR10 - Rural Residential
- SM - Surface Mining
- SMURA - Surface Mining URA
- UAR10 - Urban Area Reserve - 10 Acre Minimum
- SR 2.5 - Residential 2.5 Acre Minimum



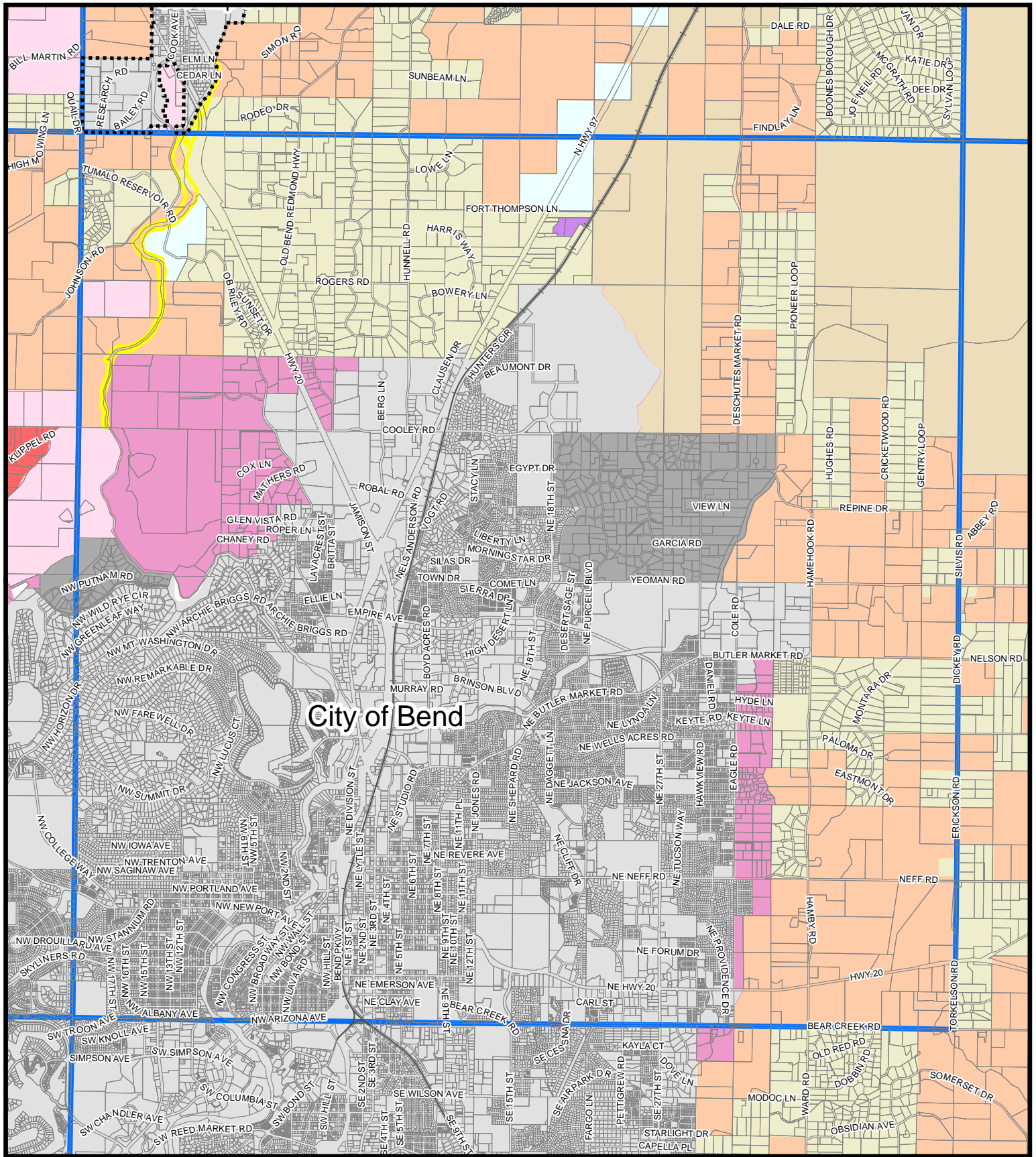
May 2, 2017



DISCLAIMER:
The information on this map was derived from digital databases on Deschutes County's G.I.S. Care was taken in the creation of this map, but it is provided "as is". Deschutes County cannot accept any responsibility for errors, omissions, or positional accuracy in the digital data or the underlying records. There are no warranties, express or implied, including the warranty of merchantability or fitness for a particular purpose, accompanying this product. However, notification of any errors will be appreciated.



DISCLAIMER:
The information on this map was derived from digital databases on Deschutes County's G.I.S. Care was taken in the creation of this map, but it is provided "as is". Deschutes County cannot accept any responsibility for errors, omissions, or positional accuracy in the digital data or the underlying records. There are no warranties, express or implied, including the warranty of merchantability or fitness for a particular purpose, accompanying this product. However, notification of any errors will be appreciated.



Flood Plain Overlay Zone

Map 12 of 35

Legend

- Index
- Unincorporated Community
- Flood Plain Overlay Zone

County Zoning

- AOD - Airfield Operations District
- ASD - Aviation Support District
- ASDRA - Aviation Support District Reserve Area
- ARID - Aviation Related Industrial District
- ARIDRA - Aviation Related Industrial District Reserve Area
- EFUAL - Alfalfa Subzone
- EFUHR - Horse Ridge Subzone
- EFULA - La Pine Subzone
- EFULB - Lower Bridge Subzone
- EFUSC - Sisters/Cloverdale Subzone
- EFUTE - Terrebonne Subzone
- EFUTRB - Tumalo/Redmond/Bend Subzone
- F1 - Forest Use 1
- F2 - Forest Use 2
- MUA10 - Multiple Use Agricultural
- OS&C - Open Space & Conservation
- RI - Rural Industrial
- RC - Rural Commercial
- RR10 - Rural Residential
- SM - Surface Mining
- SMURA - Surface Mining URA
- UAR10 - Urban Area Reserve - 10 Acre Minimum
- SR 2.5 - Residential 2.5 Acre Minimum

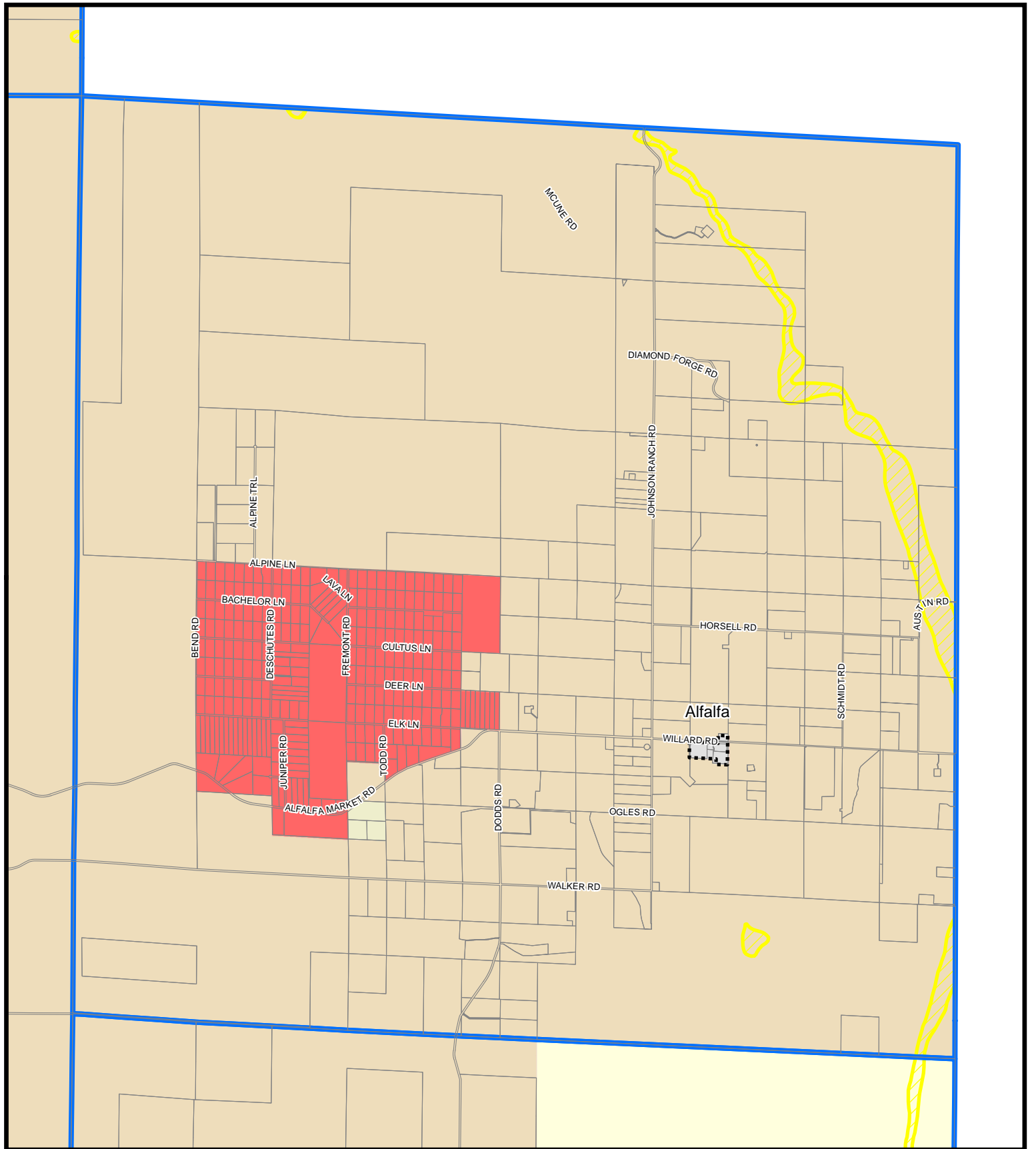


0 0.25 0.5 1 1.5 Miles

May 2, 2017



DISCLAIMER:
The information on this map was derived from digital databases on Deschutes County's G.I.S. Care was taken in the creation of this map, but it is provided "as is". Deschutes County cannot accept any responsibility for errors, omissions, or positional accuracy in the digital data or the underlying records. There are no warranties, express or implied, including the warranty of merchantability or fitness for a particular purpose, accompanying this product. However, notification of any errors will be appreciated.



Flood Plain Overlay Zone

Map 13 of 35

Legend

- Index
- Unincorporated Community
- Flood Plain Overlay Zone

County Zoning

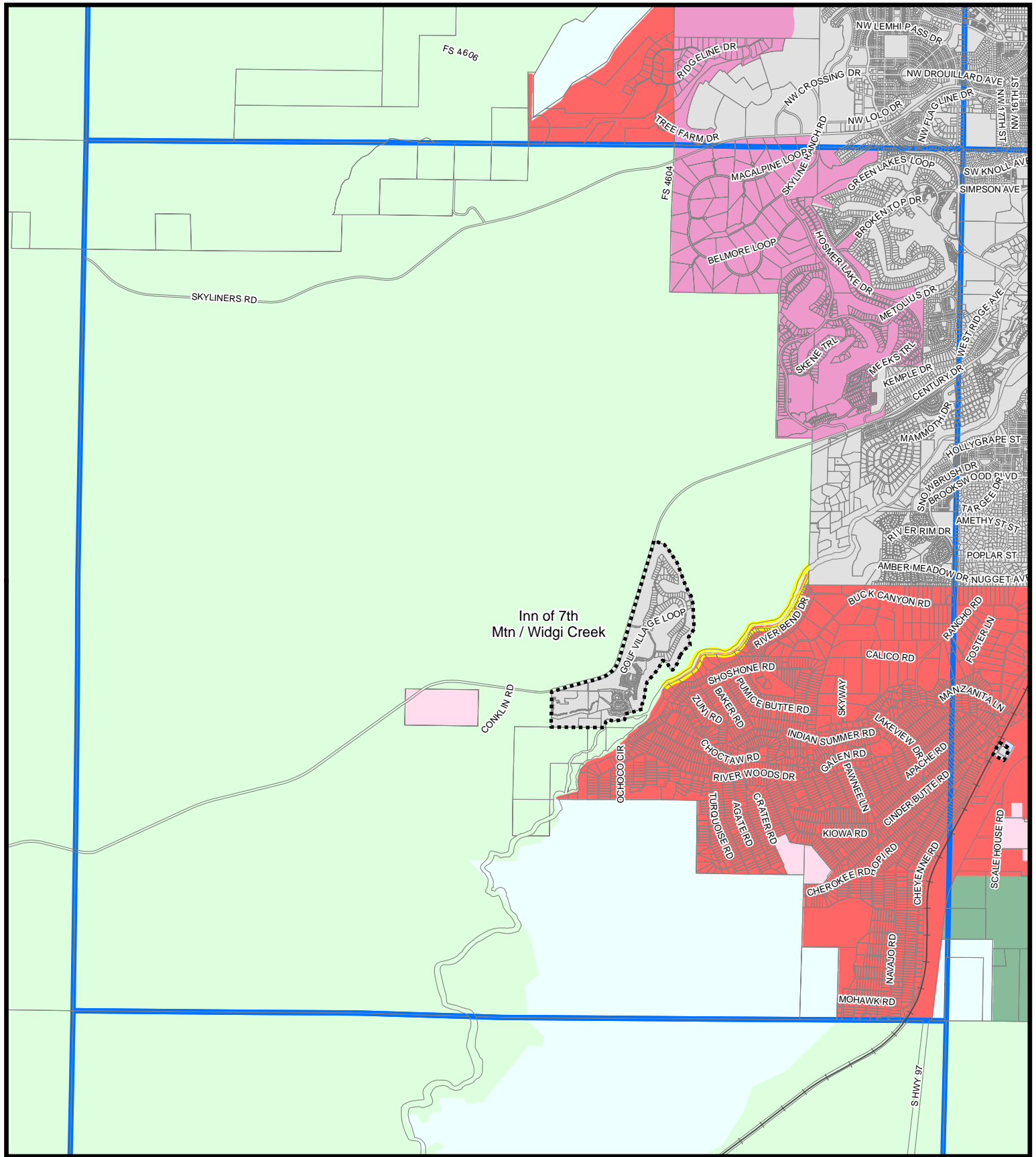
- AOD - Airfield Operations District
- ASD - Aviation Support District
- ASDRA - Aviation Support District Reserve Area
- ARID - Aviation Related Industrial District
- ARIDRA - Aviation Related Industrial District Reserve Area
- EFUAL - Alfalfa Subzone
- EFUHR - Horse Ridge Subzone
- EFULA - La Pine Subzone
- EFULB - Lower Bridge Subzone
- EFUSC - Sisters/Cloverdale Subzone
- EFUTE - Terrebonne Subzone
- EFUTRB - Tumalo/Redmond/Bend Subzone
- F1 - Forest Use 1
- F2 - Forest Use 2
- MUA10 - Multiple Use Agricultural
- OS&C - Open Space & Conservation
- RI - Rural Industrial
- RC - Rural Commercial
- RR10 - Rural Residential
- SM - Surface Mining
- SMURA - Surface Mining URA
- UAR10 - Urban Area Reserve - 10 Acre Minimum
- SR 2.5 - Residential 2.5 Acre Minimum



May 2, 2017



DISCLAIMER:
The information on this map was derived from digital databases on Deschutes County's G.I.S. Care was taken in the creation of this map, but it is provided "as is". Deschutes County cannot accept any responsibility for errors, omissions, or positional accuracy in the digital data or the underlying records. There are no warranties, express or implied, including the warranty of merchantability or fitness for a particular purpose, accompanying this product. However, notification of any errors will be appreciated.



Flood Plain Overlay Zone

Map 14 of 35

Legend

- Index
- Unincorporated Community
- Flood Plain Overlay Zone

County Zoning

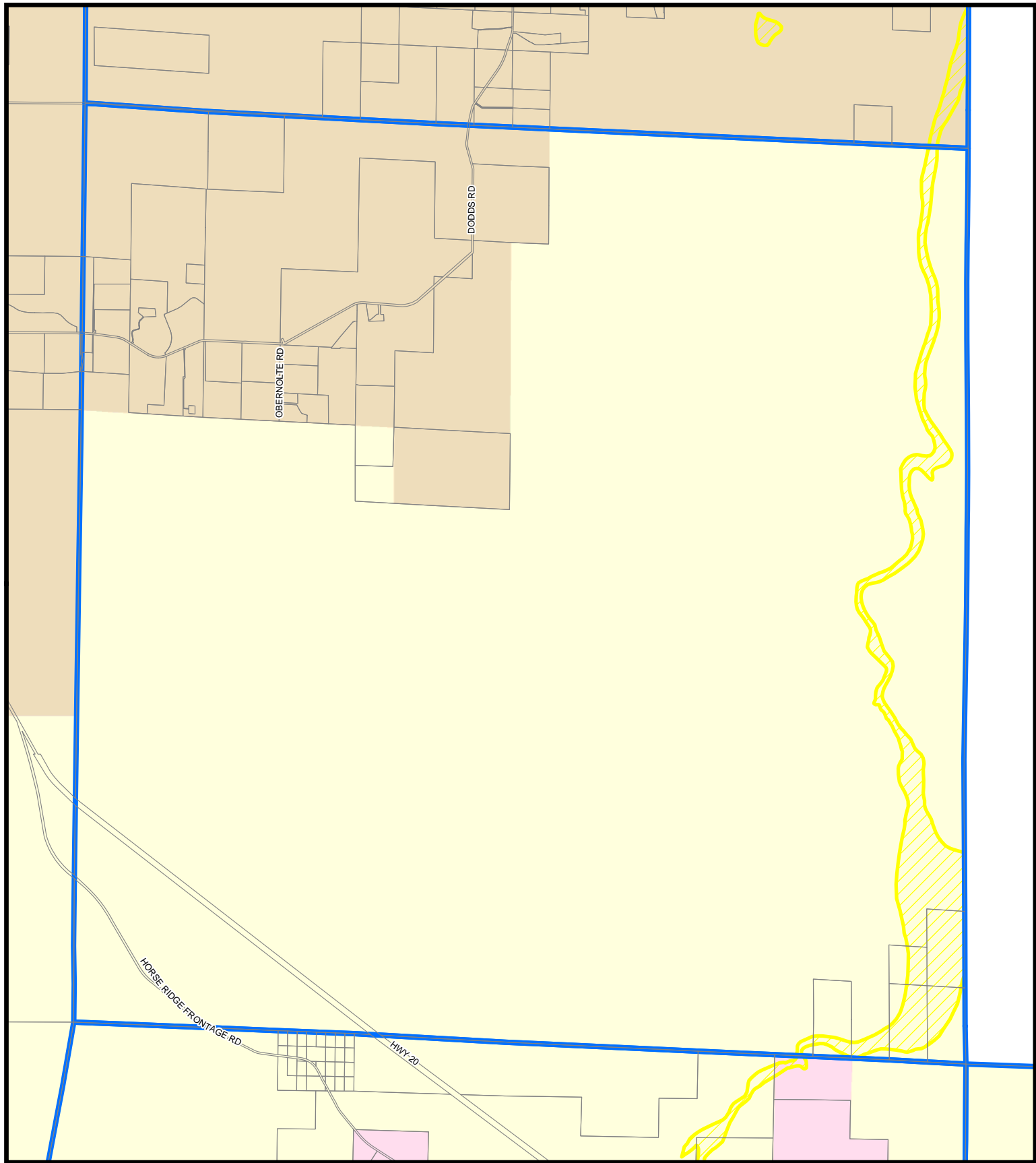
- AOD - Airfield Operations District
- ASD - Aviation Support District
- ASDRA - Aviation Support District Reserve Area
- ARID - Aviation Related Industrial District
- ARIDRA - Aviation Related Industrial District Reserve Area
- EFUAL - Alfalfa Subzone
- EFUHR - Horse Ridge Subzone
- EFULA - La Pine Subzone
- EFULB - Lower Bridge Subzone
- EFUSC - Sisters/Cloverdale Subzone
- EFUTE - Terrebonne Subzone
- EFUTRB - Tumalo/Redmond/Bend Subzone
- F1 - Forest Use 1
- F2 - Forest Use 2
- MUA10 - Multiple Use Agricultural
- OS&C - Open Space & Conservation
- RI - Rural Industrial
- RC - Rural Commercial
- RR10 - Rural Residential
- SM - Surface Mining
- SMURA - Surface Mining URA
- UAR10 - Urban Area Reserve - 10 Acre Minimum
- SR 2.5 - Residential 2.5 Acre Minimum



May 2, 2017



DISCLAIMER:
The information on this map was derived from digital databases on Deschutes County's G.I.S. Care was taken in the creation of this map, but it is provided "as is". Deschutes County cannot accept any responsibility for errors, omissions, or positional accuracy in the digital data or the underlying records. There are no warranties, express or implied, including the warranty of merchantability or fitness for a particular purpose, accompanying this product. However, notification of any errors will be appreciated.



Flood Plain Overlay Zone

Map 15 of 35

Legend

- Index
- Unincorporated Community
- Flood Plain Overlay Zone

- County Zoning**
- AOD - Airfield Operations District
 - ASD - Aviation Support District
 - ASDRA - Aviation Support District Reserve Area
 - ARID - Aviation Related Industrial District
 - ARIDRA - Aviation Related Industrial District Reserve Area
 - EFUAL - Alfalfa Subzone
 - EFUHR - Horse Ridge Subzone
 - EFULA - La Pine Subzone
 - EFULB - Lower Bridge Subzone
 - EFUSC - Sisters/Cloverdale Subzone

- EFUTE - Terrebonne Subzone
- EFUTRB - Tumalo/Redmond/Bend Subzone
- F1 - Forest Use 1
- F2 - Forest Use 2
- MUA10 - Multiple Use Agricultural
- OS&C - Open Space & Conservation
- RI - Rural Industrial
- RC - Rural Commercial
- RR10 - Rural Residential
- SM - Surface Mining
- SMURA - Surface Mining URA
- UAR10 - Urban Area Reserve - 10 Acre Minimum
- SR 2.5 - Residential 2.5 Acre Minimum

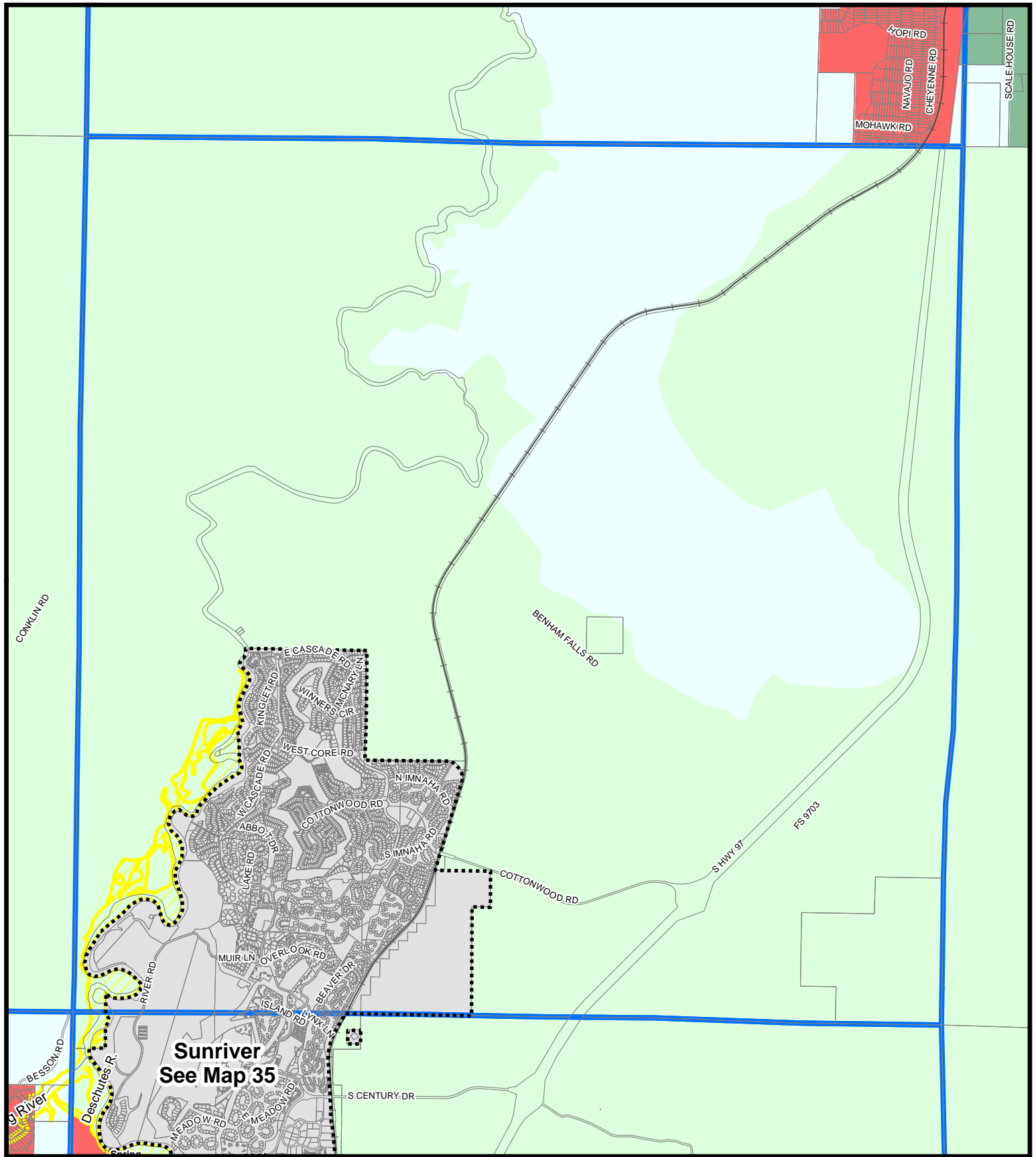


0 0.25 0.5 1 1.5 Miles

May 2, 2017



DISCLAIMER:
The information on this map was derived from digital databases on Deschutes County's G.I.S. Care was taken in the creation of this map, but it is provided "as is". Deschutes County cannot accept any responsibility for errors, omissions, or positional accuracy in the digital data or the underlying records. There are no warranties, express or implied, including the warranty of merchantability or fitness for a particular purpose, accompanying this product. However, notification of any errors will be appreciated.



Flood Plain Overlay Zone

Map 16 of 35

Legend

- Index
- Unincorporated Community
- Flood Plain Overlay Zone

County Zoning

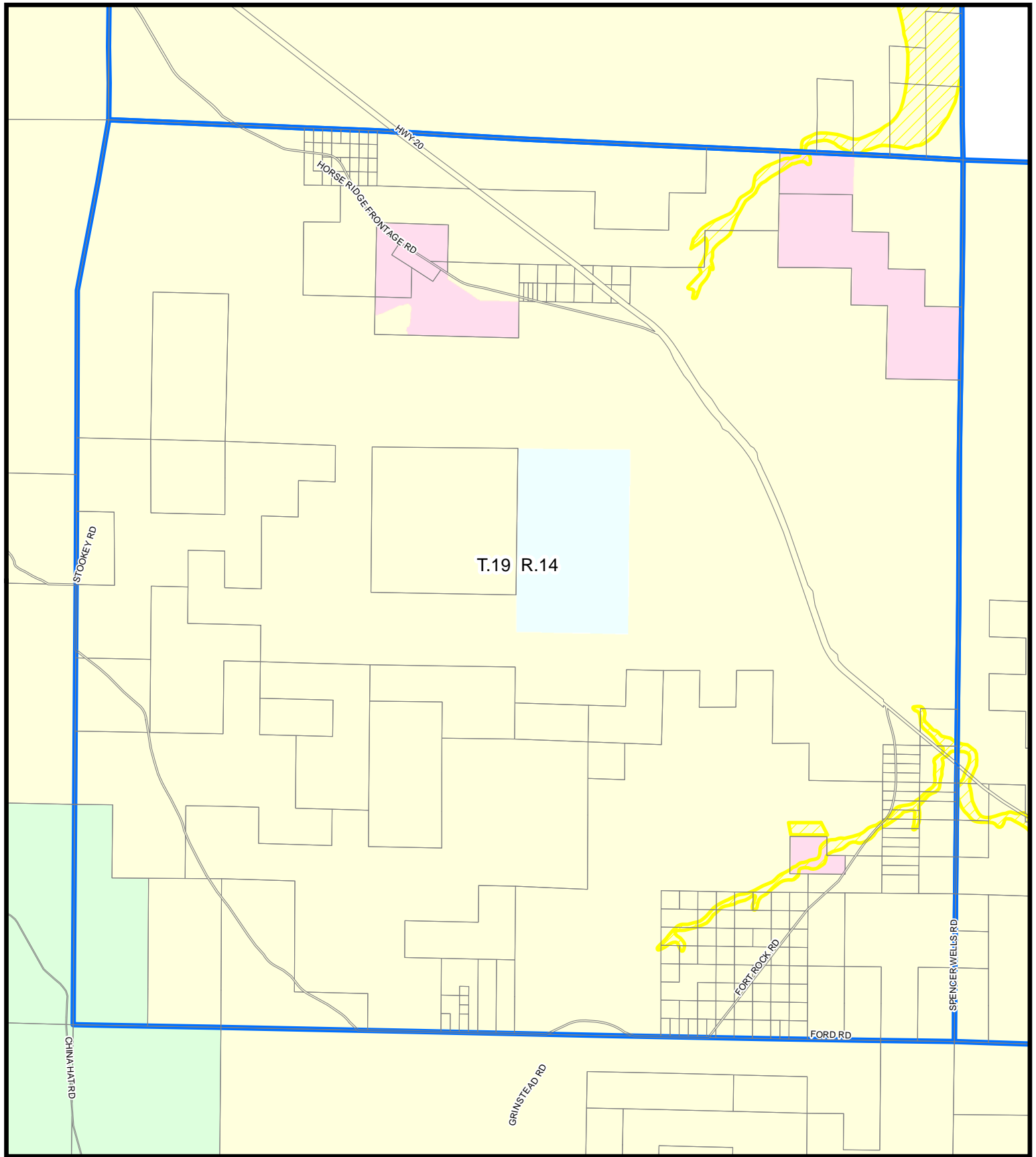
- AOD - Airfield Operations District
- ASD - Aviation Support District
- ASDRA - Aviation Support District Reserve Area
- ARID - Aviation Related Industrial District
- ARIDRA - Aviation Related Industrial District Reserve Area
- EFUAL - Alfalfa Subzone
- EFUHR - Horse Ridge Subzone
- EFULA - La Pine Subzone
- EFULB - Lower Bridge Subzone
- EFUSC - Sisters/Cloverdale Subzone
- EFUTE - Terrebonne Subzone
- EFUTRB - Tumalo/Redmond/Bend Subzone
- F1 - Forest Use 1
- F2 - Forest Use 2
- MUA10 - Multiple Use Agricultural
- OS&C - Open Space & Conservation
- RI - Rural Industrial
- RC - Rural Commercial
- RR10 - Rural Residential
- SM - Surface Mining
- SMURA - Surface Mining URA
- UAR10 - Urban Area Reserve - 10 Acre Minimum
- SR 2.5 - Residential 2.5 Acre Minimum



May 2, 2017



DISCLAIMER:
The information on this map was derived from digital databases on Deschutes County's G.I.S. Care was taken in the creation of this map, but it is provided "as is". Deschutes County cannot accept any responsibility for errors, omissions, or positional accuracy in the digital data or the underlying records. There are no warranties, express or implied, including the warranty of merchantability or fitness for a particular purpose, accompanying this product. However, notification of any errors will be appreciated.



Flood Plain Overlay Zone

Map 17 of 35

Legend

- Index
- Unincorporated Community
- Flood Plain Overlay Zone

County Zoning

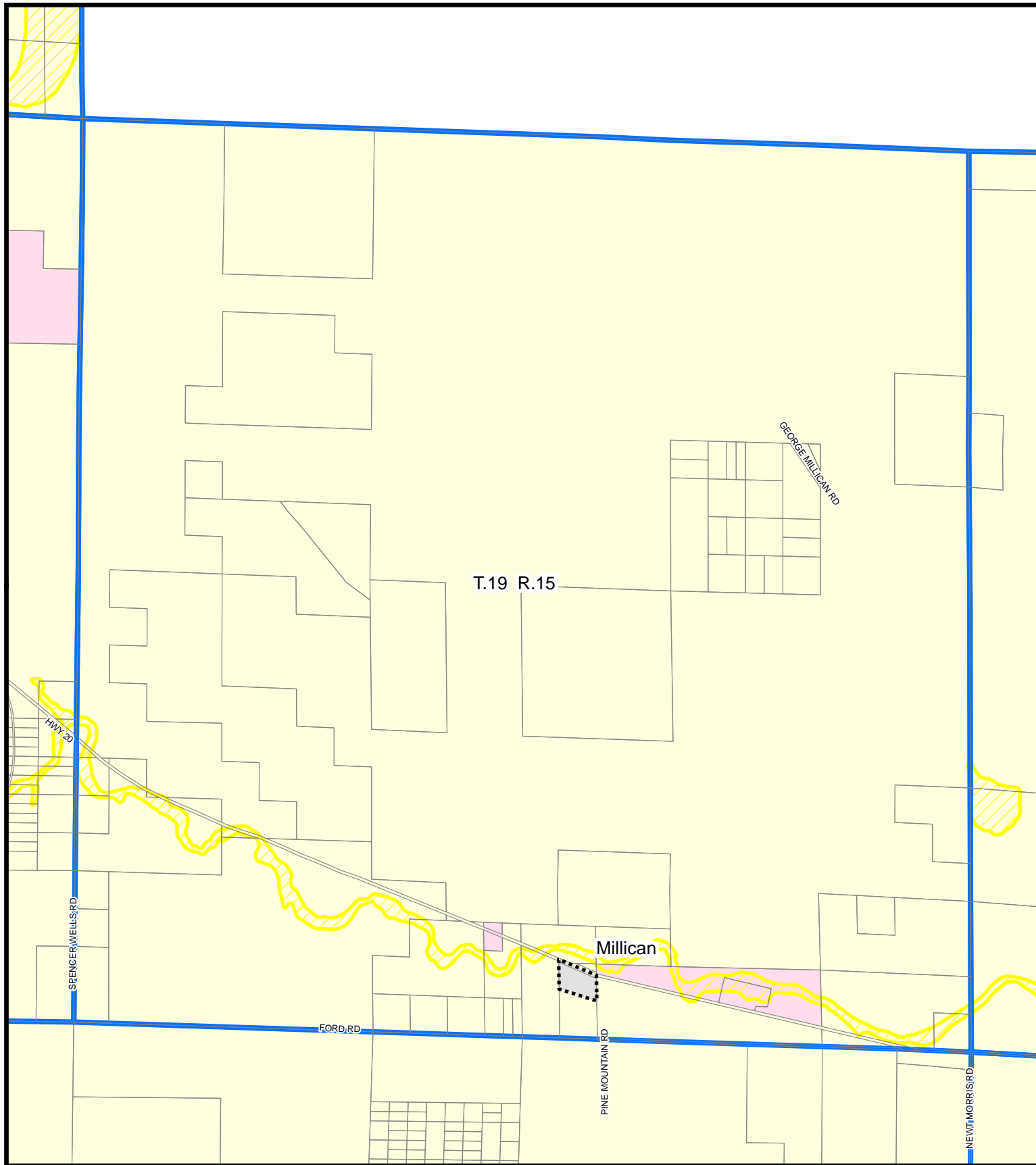
- AOD - Airfield Operations District
- ASD - Aviation Support District
- ASDRA - Aviation Support District Reserve Area
- ARID - Aviation Related Industrial District
- ARIDRA - Aviation Related Industrial District Reserve Area
- EFUAL - Alfalfa Subzone
- EFUHR - Horse Ridge Subzone
- EFULA - La Pine Subzone
- EFULB - Lower Bridge Subzone
- EFUSC - Sisters/Cloverdale Subzone
- EFUTE - Terrebonne Subzone
- EFUTRB - Tumalo/Redmond/Bend Subzone
- F1 - Forest Use 1
- F2 - Forest Use 2
- MUA10 - Multiple Use Agricultural
- OS&C - Open Space & Conservation
- RI - Rural Industrial
- RC - Rural Commercial
- RR10 - Rural Residential
- SM - Surface Mining
- SMURA - Surface Mining URA
- UAR10 - Urban Area Reserve - 10 Acre Minimum
- SR 2.5 - Residential 2.5 Acre Minimum



May 2, 2017



DISCLAIMER:
The information on this map was derived from digital databases on Deschutes County's G.I.S. Care was taken in the creation of this map, but it is provided "as is". Deschutes County cannot accept any responsibility for errors, omissions, or positional accuracy in the digital data or the underlying records. There are no warranties, express or implied, including the warranty of merchantability or fitness for a particular purpose, accompanying this product. However, notification of any errors will be appreciated.



Flood Plain Overlay Zone

Map 18 of 35

Legend

- Index
- Unincorporated Community
- Flood Plain Overlay Zone

County Zoning

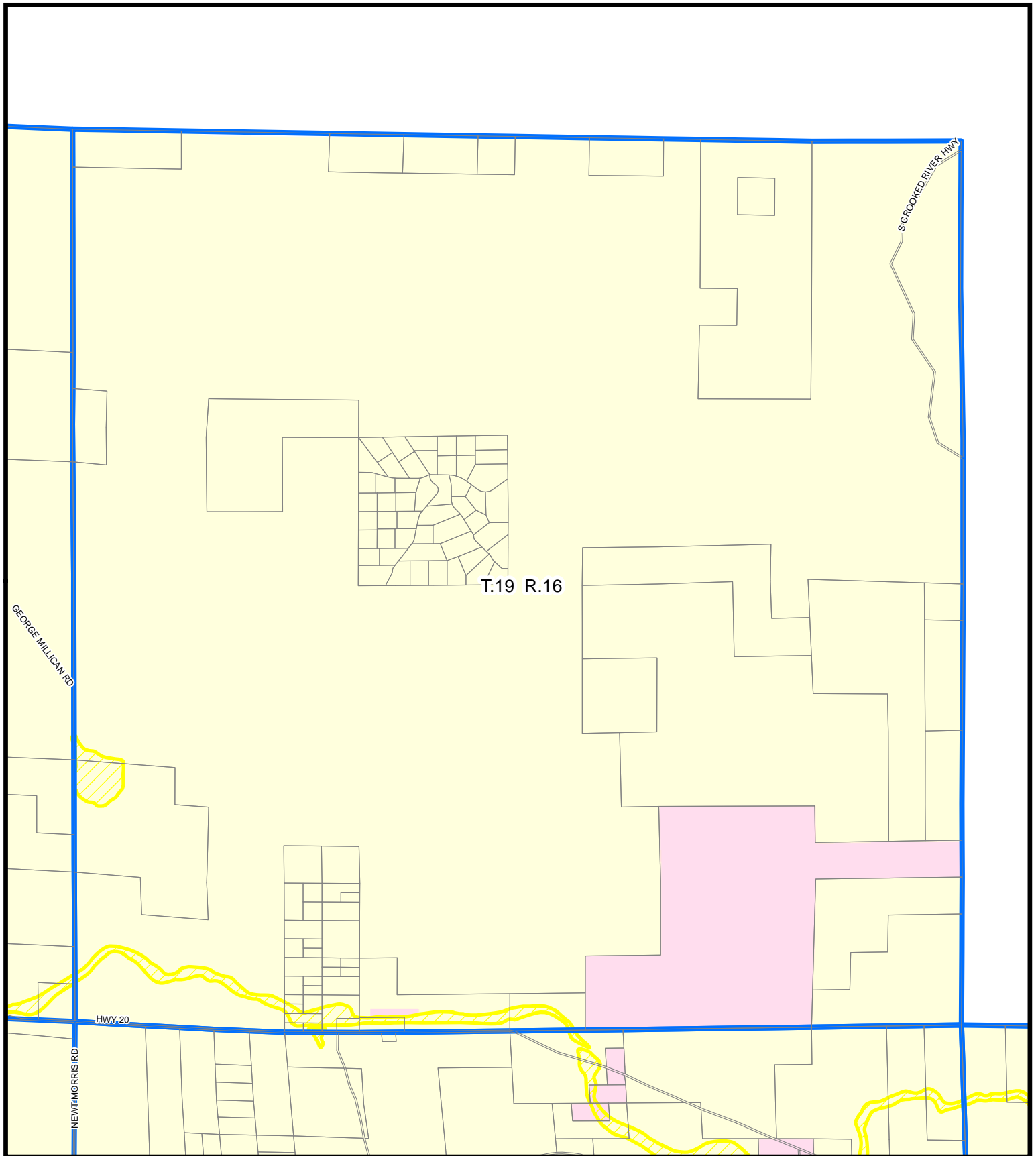
- AOD - Airfield Operations District
- ASD - Aviation Support District
- ASDRA - Aviation Support District Reserve Area
- ARID - Aviation Related Industrial District
- ARIDRA - Aviation Related Industrial District Reserve Area
- EFUAL - Alfalfa Subzone
- EFUHR - Horse Ridge Subzone
- EFULA - La Pine Subzone
- EFULB - Lower Bridge Subzone
- EFUSC - Sisters/Cloverdale Subzone
- EFUTE - Terrebonne Subzone
- EFUTRB - Tumalo/Redmond/Bend Subzone
- F1 - Forest Use 1
- F2 - Forest Use 2
- MUA10 - Multiple Use Agricultural
- OS&C - Open Space & Conservation
- RI - Rural Industrial
- RC - Rural Commercial
- RR10 - Rural Residential
- SM - Surface Mining
- SMURA - Surface Mining URA
- UAR10 - Urban Area Reserve - 10 Acre Minimum
- SR 2.5 - Residential 2.5 Acre Minimum



May 2, 2017



DISCLAIMER:
The information on this map was derived from digital databases on Deschutes County's G.I.S. Care was taken in the creation of this map, but it is provided "as is". Deschutes County cannot accept any responsibility for errors, omissions, or positional accuracy in the digital data or the underlying records. There are no warranties, express or implied, including the warranty of merchantability or fitness for a particular purpose, accompanying this product. However, notification of any errors will be appreciated.



Flood Plain Overlay Zone

Map 19 of 35

Legend

- Index
- Unincorporated Community
- Flood Plain Overlay Zone

County Zoning

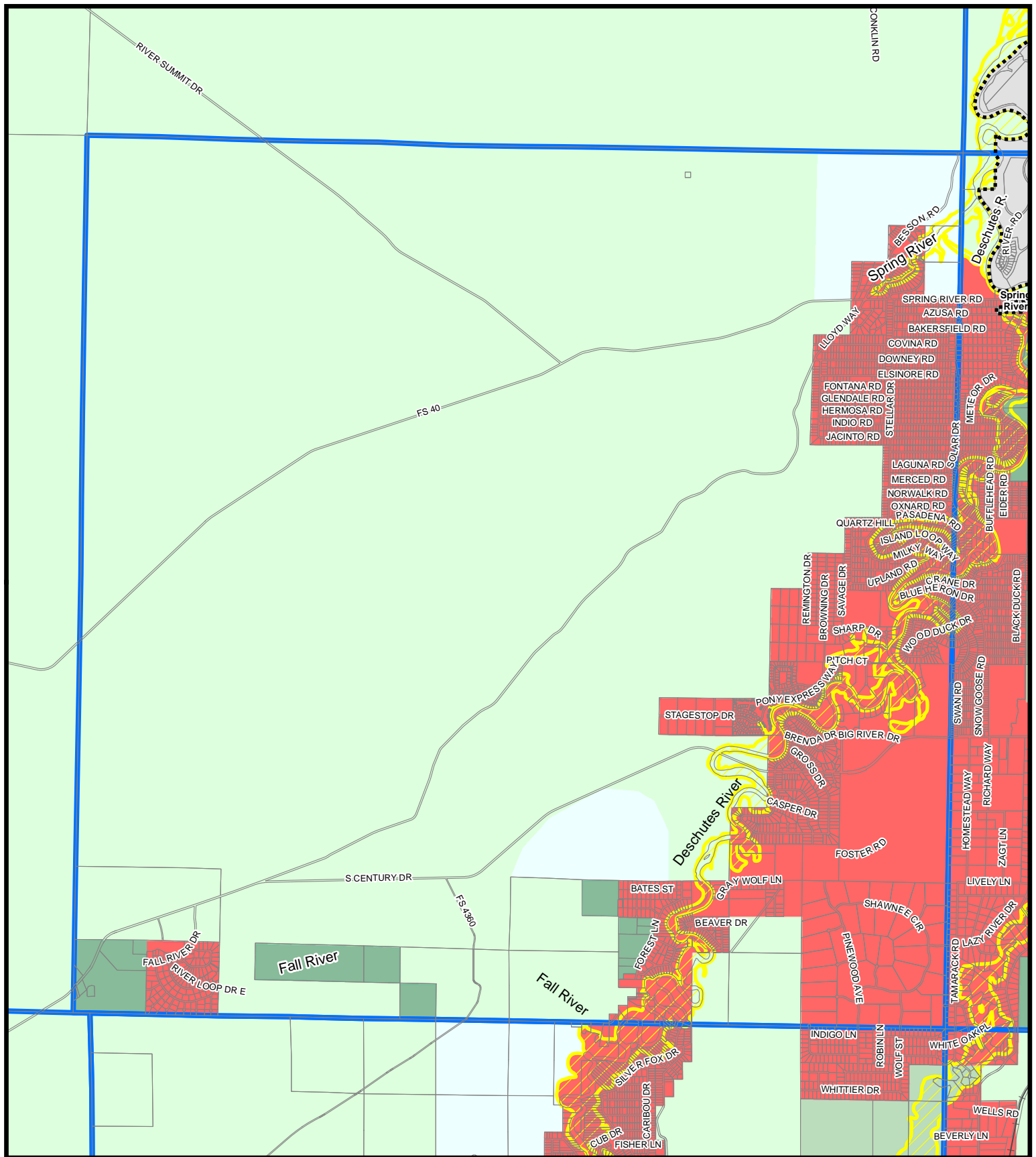
- AOD - Airfield Operations District
- ASD - Aviation Support District
- ASDRA - Aviation Support District Reserve Area
- ARID - Aviation Related Industrial District
- ARIDRA - Aviation Related Industrial District Reserve Area
- EFUAL - Alfalfa Subzone
- EFUHR - Horse Ridge Subzone
- EFULA - La Pine Subzone
- EFULB - Lower Bridge Subzone
- EFUSC - Sisters/Cloverdale Subzone
- EFUTE - Terrebonne Subzone
- EFUTRB - Tumalo/Redmond/Bend Subzone
- F1 - Forest Use 1
- F2 - Forest Use 2
- MUA10 - Multiple Use Agricultural
- OS&C - Open Space & Conservation
- RI - Rural Industrial
- RC - Rural Commercial
- RR10 - Rural Residential
- SM - Surface Mining
- SMURA - Surface Mining URA
- UAR10 - Urban Area Reserve - 10 Acre Minimum
- SR 2.5 - Residential 2.5 Acre Minimum



May 2, 2017



DISCLAIMER:
The information on this map was derived from digital databases on Deschutes County's G.I.S. Care was taken in the creation of this map, but it is provided "as is". Deschutes County cannot accept any responsibility for errors, omissions, or positional accuracy in the digital data or the underlying records. There are no warranties, express or implied, including the warranty of merchantability or fitness for a particular purpose, accompanying this product. However, notification of any errors will be appreciated.



Flood Plain Overlay Zone

Map 20 of 35

Legend

- Index
- Unincorporated Community
- Flood Plain Overlay Zone
- County Zoning**
 - AOD - Airfield Operations District
 - ASD - Aviation Support District
 - ASDRA - Aviation Support District Reserve Area
 - ARID - Aviation Related Industrial District
 - ARIDRA - Aviation Related Industrial District Reserve Area
 - EFUAL - Alfalfa Subzone
 - EFUHR - Horse Ridge Subzone
 - EFULA - La Pine Subzone
 - EFULB - Lower Bridge Subzone
 - EFUSC - Sisters/Cloverdale Subzone
 - EFUTE - Terrebonne Subzone
 - EFUTRB - Tumalo/Redmond/Bend Subzone
 - F1 - Forest Use 1
 - F2 - Forest Use 2
 - MUA10 - Multiple Use Agricultural
 - OS&C - Open Space & Conservation
 - RI - Rural Industrial
 - RC - Rural Commercial
 - RR10 - Rural Residential
 - SM - Surface Mining
 - SMURA - Surface Mining URA
 - UAR10 - Urban Area Reserve - 10 Acre Minimum
 - SR 2.5 - Residential 2.5 Acre Minimum



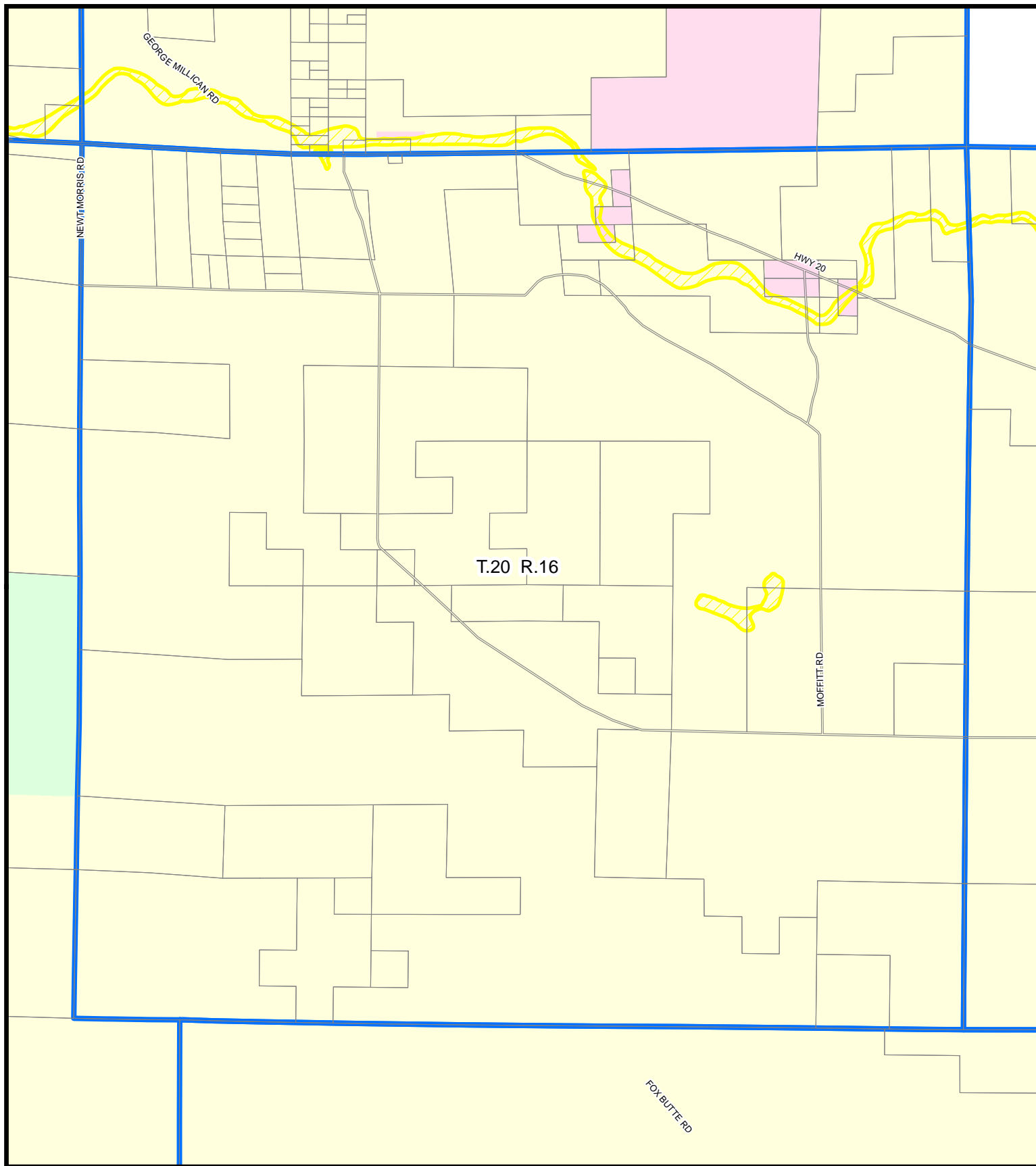
May 2, 2017



DISCLAIMER:
The information on this map was derived from digital databases on Deschutes County's G.I.S. Care was taken in the creation of this map, but it is provided "as is". Deschutes County cannot accept any responsibility for errors, omissions, or positional accuracy in the digital data or the underlying records. There are no warranties, express or implied, including the warranty of merchantability or fitness for a particular purpose, accompanying this product. However, notification of any errors will be appreciated.



DISCLAIMER:
The information on this map was derived from digital databases on Deschutes County's G.I.S. Care was taken in the creation of this map, but it is provided "as is". Deschutes County cannot accept any responsibility for errors, omissions, or positional accuracy in the digital data or the underlying records. There are no warranties, express or implied, including the warranty of merchantability or fitness for a particular purpose, accompanying this product. However, notification of any errors will be appreciated.



Flood Plain Overlay Zone

Map 22 of 35

Legend

- Index
- Unincorporated Community
- Flood Plain Overlay Zone

County Zoning

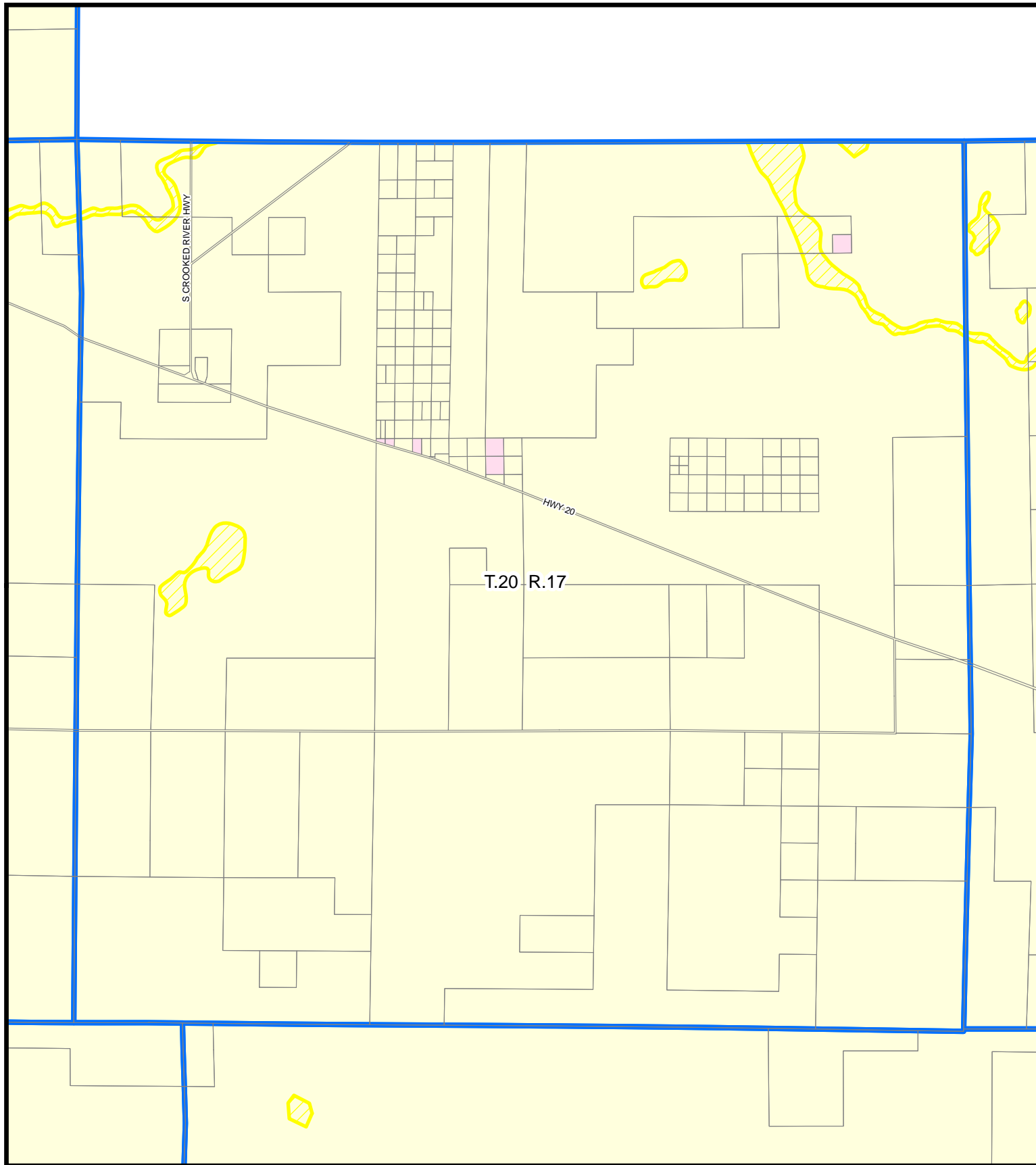
- | | | | |
|--|--|--|--|
| | AOD - Airfield Operations District | | EFUTE - Terrebonne Subzone |
| | ASD - Aviation Support District | | EFUTRB - Tumalo/Redmond/Bend Subzone |
| | ASDRA - Aviation Support District Reserve Area | | F1 - Forest Use 1 |
| | ARID - Aviation Related Industrial District | | F2 - Forest Use 2 |
| | ARIDRA - Aviation Related Industrial District Reserve Area | | MUA10 - Multiple Use Agricultural |
| | EFUAL - Alfalfa Subzone | | OS&C - Open Space & Conservation |
| | EFUHR - Horse Ridge Subzone | | RI - Rural Industrial |
| | EFULA - La Pine Subzone | | RC - Rural Commercial |
| | EFULB - Lower Bridge Subzone | | RR10 - Rural Residential |
| | EFUSC - Sisters/Cloverdale Subzone | | SM - Surface Mining |
| | | | SMURA - Surface Mining URA |
| | | | UAR10 - Urban Area Reserve - 10 Acre Minimum |
| | | | SR 2.5 - Residential 2.5 Acre Minimum |



May 2, 2017



DISCLAIMER:
The information on this map was derived from digital databases on Deschutes County's G.I.S. Care was taken in the creation of this map, but it is provided "as is". Deschutes County cannot accept any responsibility for errors, omissions, or positional accuracy in the digital data or the underlying records. There are no warranties, express or implied, including the warranty of merchantability or fitness for a particular purpose, accompanying this product. However, notification of any errors will be appreciated.



Flood Plain Overlay Zone

Map 23 of 35

Legend

- Index
- Unincorporated Community
- Flood Plain Overlay Zone

County Zoning

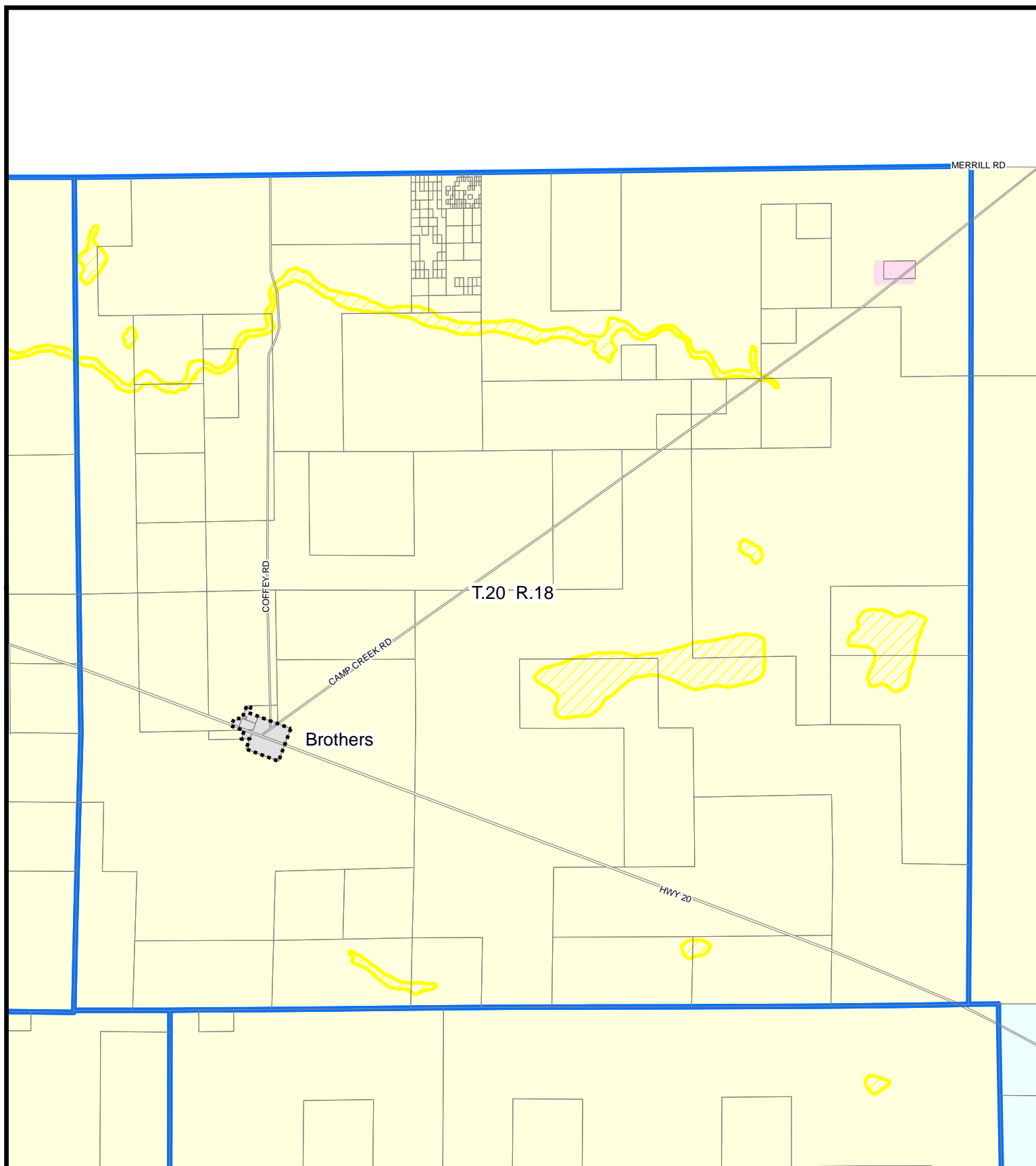
- AOD - Airfield Operations District
- ASD - Aviation Support District
- ASDRA - Aviation Support District Reserve Area
- ARID - Aviation Related Industrial District
- ARIDRA - Aviation Related Industrial District Reserve Area
- EFUAL - Alfalfa Subzone
- EFUHR - Horse Ridge Subzone
- EFULA - La Pine Subzone
- EFULB - Lower Bridge Subzone
- EFUSC - Sisters/Cloverdale Subzone
- EFUTE - Terrebonne Subzone
- EFUTRB - Tumalo/Redmond/Bend Subzone
- F1 - Forest Use 1
- F2 - Forest Use 2
- MUA10 - Multiple Use Agricultural
- OS&C - Open Space & Conservation
- RI - Rural Industrial
- RC - Rural Commercial
- RR10 - Rural Residential
- SM - Surface Mining
- SMURA - Surface Mining URA
- UAR10 - Urban Area Reserve - 10 Acre Minimum
- SR 2.5 - Residential 2.5 Acre Minimum



May 2, 2017



DISCLAIMER:
The information on this map was derived from digital databases on Deschutes County's G.I.S. Care was taken in the creation of this map, but it is provided "as is". Deschutes County cannot accept any responsibility for errors, omissions, or positional accuracy in the digital data or the underlying records. There are no warranties, express or implied, including the warranty of merchantability or fitness for a particular purpose, accompanying this product. However, notification of any errors will be appreciated.



Flood Plain Overlay Zone

Map 24 of 35

Legend

- Index
- Unincorporated Community
- Flood Plain Overlay Zone

County Zoning

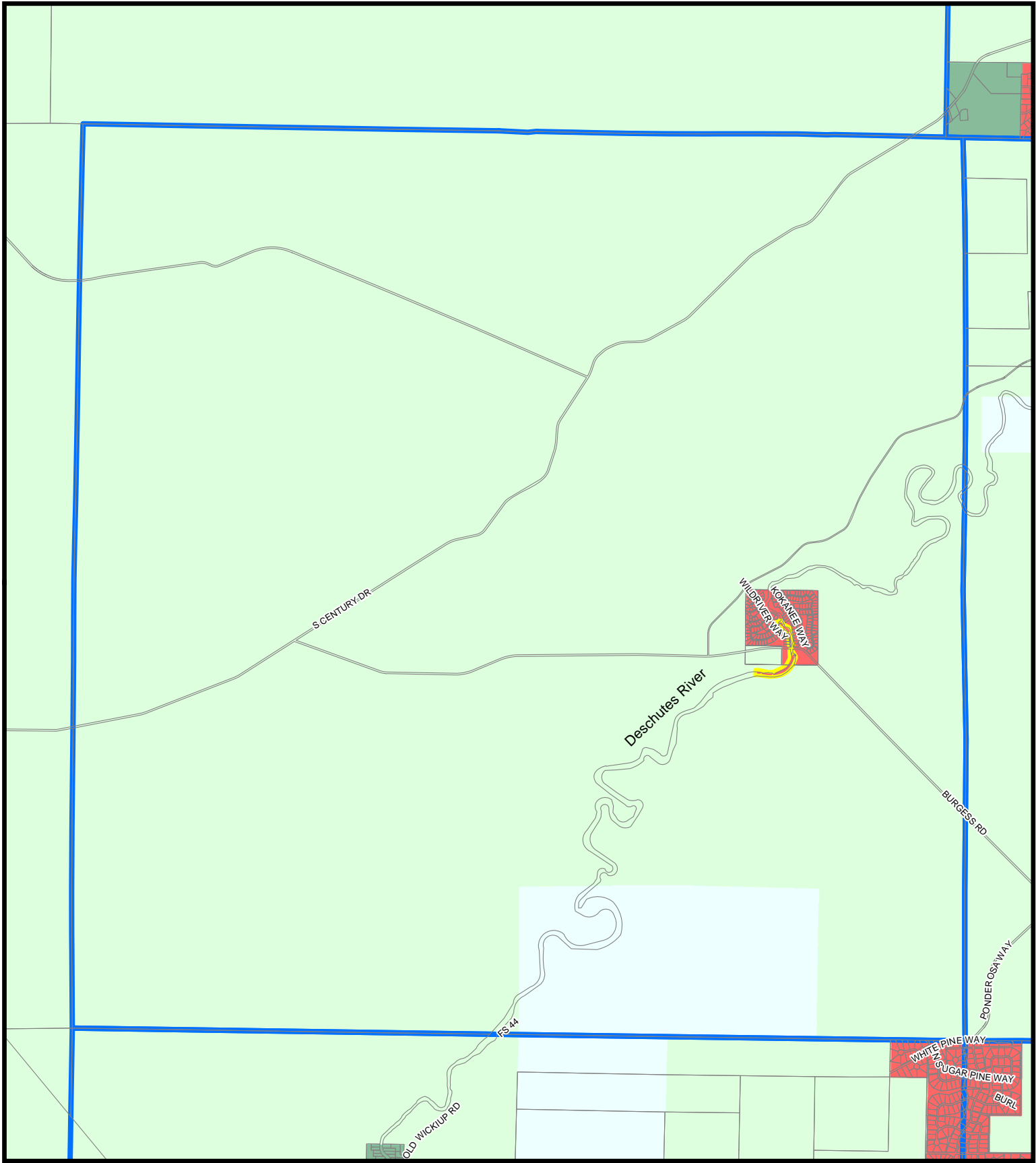
- AOD - Airfield Operations District
- ASD - Aviation Support District
- ASDRA - Aviation Support District Reserve Area
- ARID - Aviation Related Industrial District
- ARIDRA - Aviation Related Industrial District Reserve Area
- EFUAL - Alfalfa Subzone
- EFUHR - Horse Ridge Subzone
- EFULA - La Pine Subzone
- EFULB - Lower Bridge Subzone
- EFUSC - Sisters/Cloverdale Subzone
- EFUTE - Terrebonne Subzone
- EFUTRB - Tumalo/Redmond/Bend Subzone
- F1 - Forest Use 1
- F2 - Forest Use 2
- MUA10 - Multiple Use Agricultural
- OS&C - Open Space & Conservation
- RI - Rural Industrial
- RC - Rural Commercial
- RR10 - Rural Residential
- SM - Surface Mining
- SMURA - Surface Mining URA
- UAR10 - Urban Area Reserve - 10 Acre Minimum
- SR 2.5 - Residential 2.5 Acre Minimum



May 2, 2017



DISCLAIMER:
The information on this map was derived from digital databases on Deschutes County's G.I.S. Care was taken in the creation of this map, but it is provided "as is". Deschutes County cannot accept any responsibility for errors, omissions, or positional accuracy in the digital data or the underlying records. There are no warranties, express or implied, including the warranty of merchantability or fitness for a particular purpose, accompanying this product. However, notification of any errors will be appreciated.



Flood Plain Overlay Zone

Map 25 of 35

Legend

- Index
- Unincorporated Community
- Flood Plain Overlay Zone

County Zoning

- AOD - Airfield Operations District
- ASD - Aviation Support District
- ASDRA - Aviation Support District Reserve Area
- ARID - Aviation Related Industrial District
- ARIDRA - Aviation Related Industrial District Reserve Area
- EFUAL - Alfalfa Subzone
- EFUHR - Horse Ridge Subzone
- EFULA - La Pine Subzone
- EFULB - Lower Bridge Subzone
- EFUSC - Sisters/Cloverdale Subzone

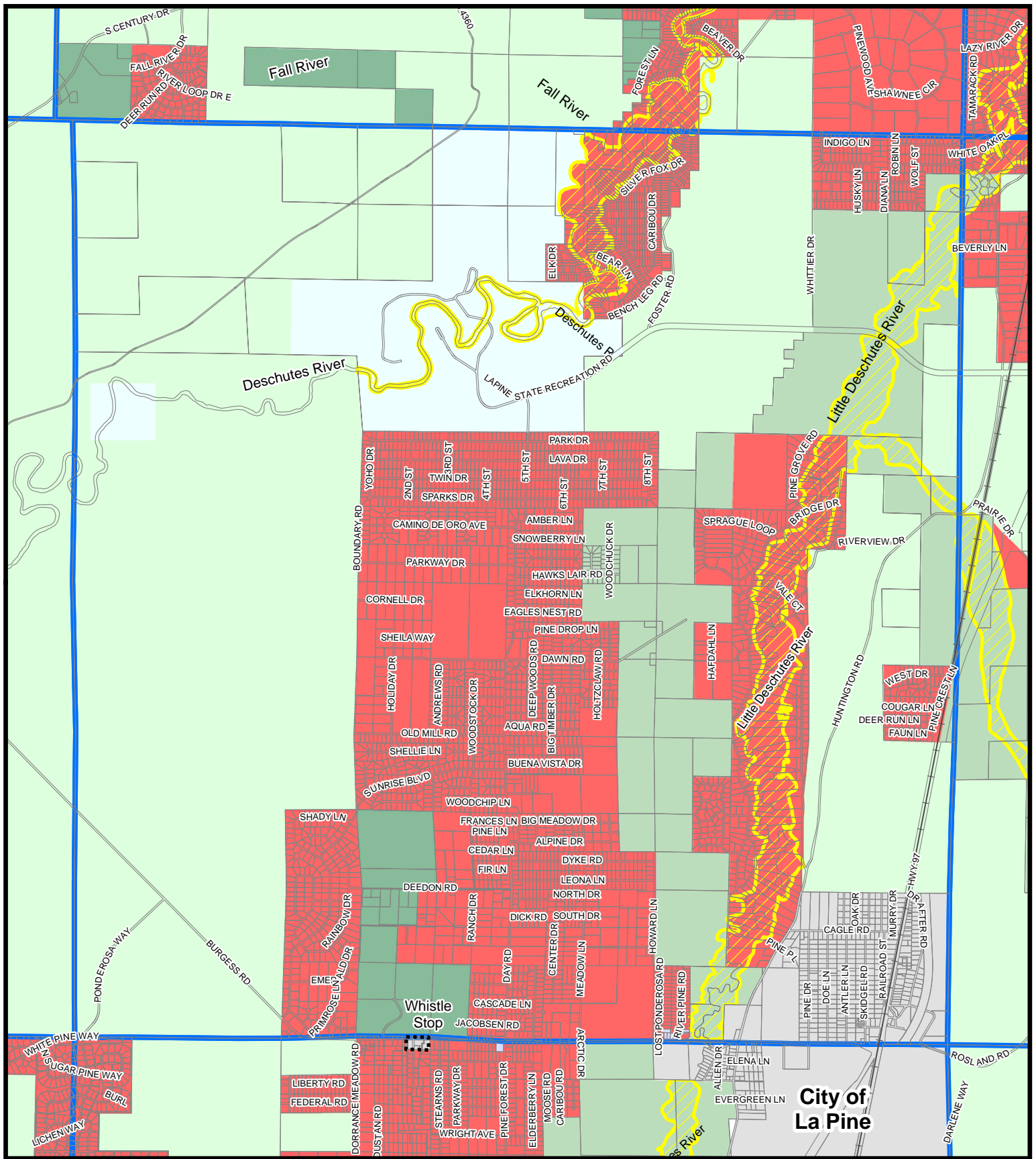
- EFUTE - Terrebonne Subzone
- EFUTRB - Tumalo/Redmond/Bend Subzone
- F1 - Forest Use 1
- F2 - Forest Use 2
- MUA10 - Multiple Use Agricultural
- OS&C - Open Space & Conservation
- RI - Rural Industrial
- RC - Rural Commercial
- RR10 - Rural Residential
- SM - Surface Mining
- SMURA - Surface Mining URA
- UAR10 - Urban Area Reserve - 10 Acre Minimum
- SR 2.5 - Residential 2.5 Acre Minimum



May 2, 2017



DISCLAIMER:
The information on this map was derived from digital databases on Deschutes County's G.I.S. Care was taken in the creation of this map, but it is provided "as is". Deschutes County cannot accept any responsibility for errors, omissions, or positional accuracy in the digital data or the underlying records. There are no warranties, express or implied, including the warranty of merchantability or fitness for a particular purpose, accompanying this product. However, notification of any errors will be appreciated.



Flood Plain Overlay Zone

Map 26 of 35

Legend

- Index
- Unincorporated Community
- Flood Plain Overlay Zone

County Zoning

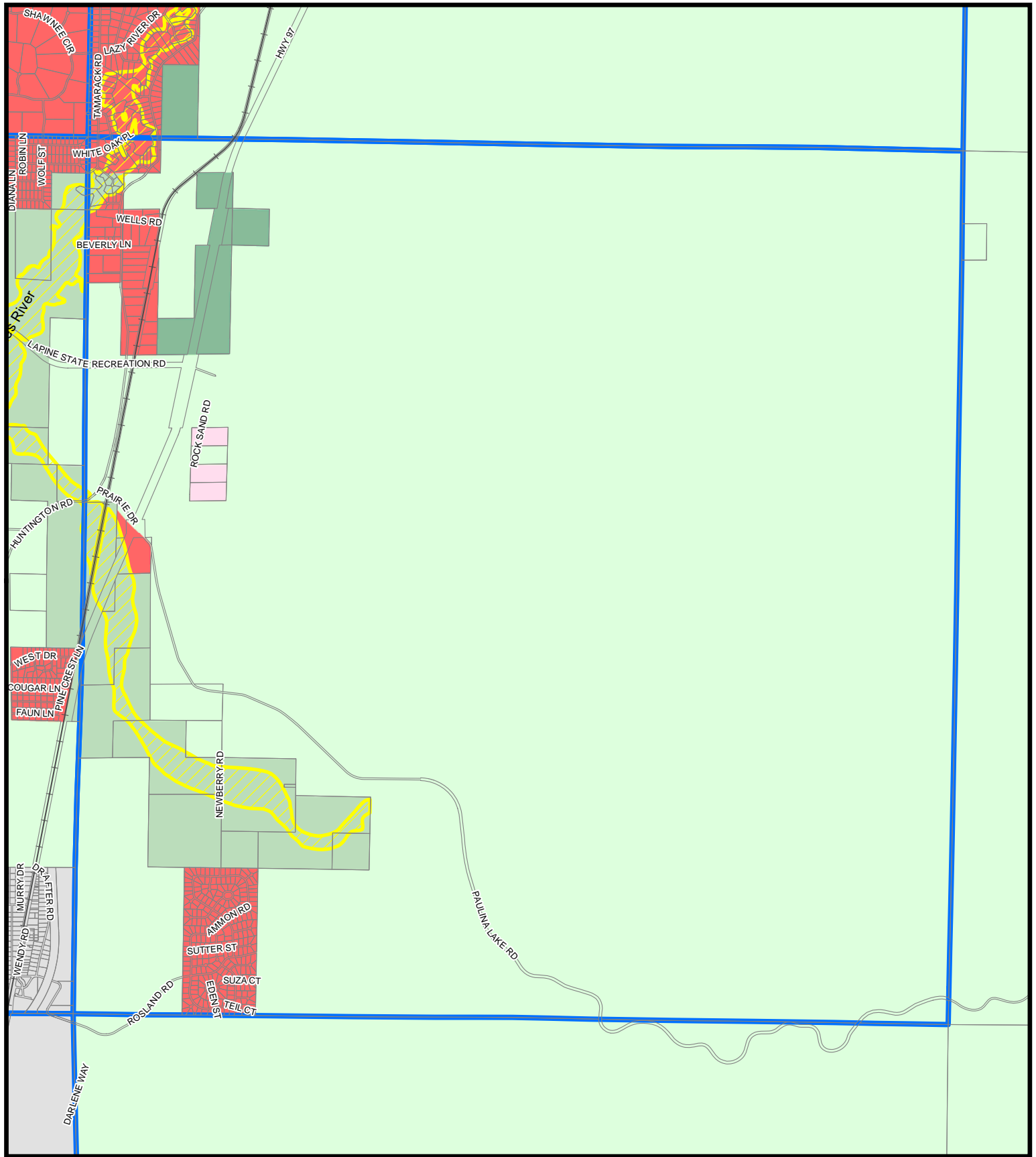
- AOD - Airfield Operations District
- ASD - Aviation Support District
- ASDRA - Aviation Support District Reserve Area
- ARID - Aviation Related Industrial District
- ARIDRA - Aviation Related Industrial District Reserve Area
- EFUAL - Alfalfa Subzone
- EFUHR - Horse Ridge Subzone
- EFULA - La Pine Subzone
- EFULB - Lower Bridge Subzone
- EFUSC - Sisters/Cloverdale Subzone
- EFUTE - Terrebonne Subzone
- EFUTRB - Tumalo/Redmond/Bend Subzone
- F1 - Forest Use 1
- F2 - Forest Use 2
- MUA10 - Multiple Use Agricultural
- OS&C - Open Space & Conservation
- RI - Rural Industrial
- RC - Rural Commercial
- RR10 - Rural Residential
- SM - Surface Mining
- SMURA - Surface Mining URA
- UAR10 - Urban Area Reserve - 10 Acre Minimum
- SR 2.5 - Residential 2.5 Acre Minimum

0 0.25 0.5 1 1.5 Miles

May 2, 2017



DISCLAIMER:
The information on this map was derived from digital databases on Deschutes County's G.I.S. Care was taken in the creation of this map, but it is provided "as is". Deschutes County cannot accept any responsibility for errors, omissions, or positional accuracy in the digital data or the underlying records. There are no warranties, express or implied, including the warranty of merchantability or fitness for a particular purpose, accompanying this product. However, notification of any errors will be appreciated.



Flood Plain Overlay Zone

Map 27 of 35

Legend

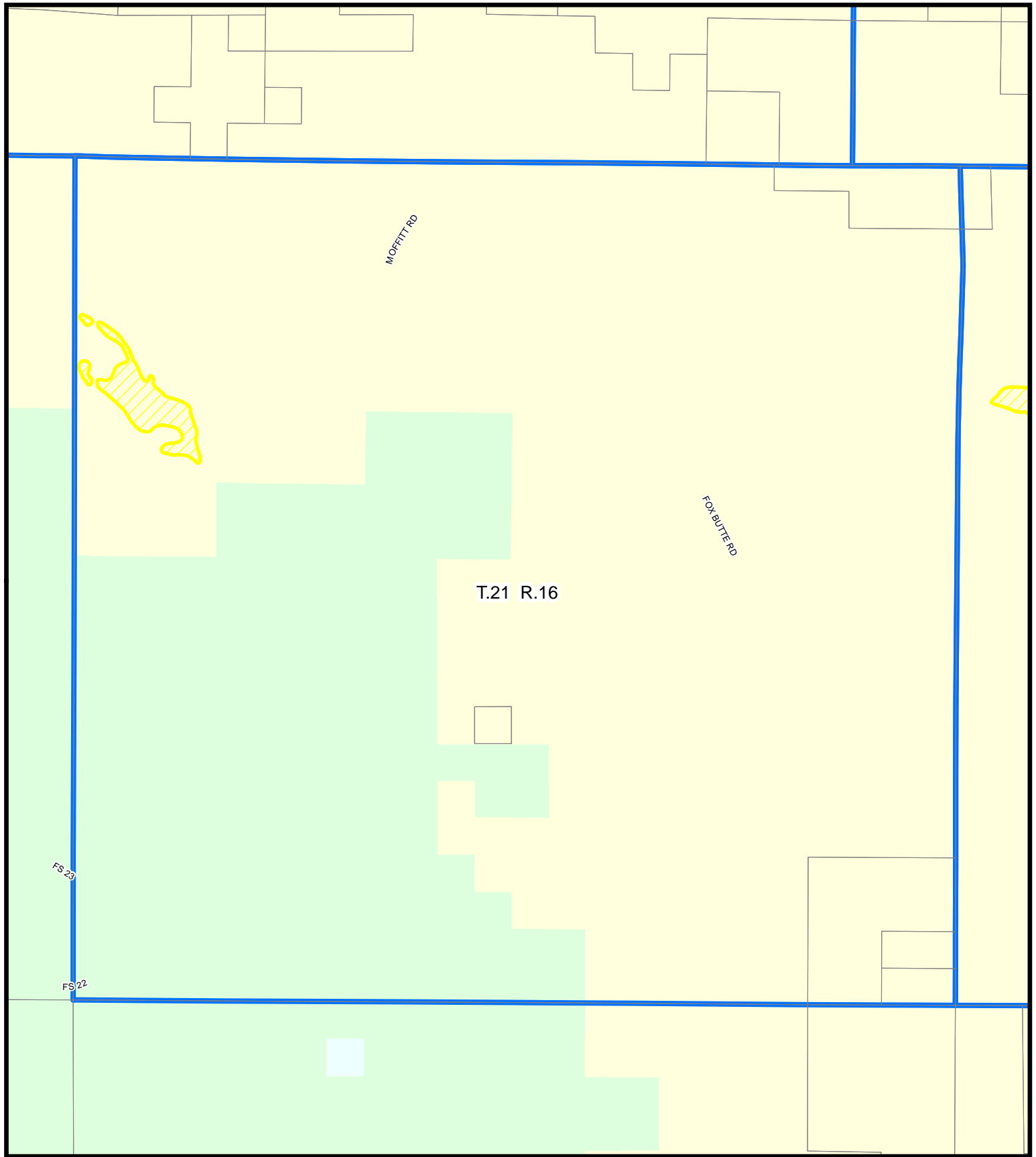
- Index
- Unincorporated Community
- Flood Plain Overlay Zone
- County Zoning**
 - AOD - Airfield Operations District
 - ASD - Aviation Support District
 - ASDRA - Aviation Support District Reserve Area
 - ARID - Aviation Related Industrial District
 - ARIDRA - Aviation Related Industrial District Reserve Area
 - EFUAL - Alfalfa Subzone
 - EFUHR - Horse Ridge Subzone
 - EFULA - La Pine Subzone
 - EFULB - Lower Bridge Subzone
 - EFUSC - Sisters/Cloverdale Subzone
 - EFUTE - Terrebonne Subzone
 - EFUTRB - Tumalo/Redmond/Bend Subzone
 - F1 - Forest Use 1
 - F2 - Forest Use 2
 - MUA10 - Multiple Use Agricultural
 - OS&C - Open Space & Conservation
 - RI - Rural Industrial
 - RC - Rural Commercial
 - RR10 - Rural Residential
 - SM - Surface Mining
 - SMURA - Surface Mining URA
 - UAR10 - Urban Area Reserve - 10 Acre Minimum
 - SR 2.5 - Residential 2.5 Acre Minimum



May 2, 2017



DISCLAIMER:
The information on this map was derived from digital databases on Deschutes County's G.I.S. Care was taken in the creation of this map, but it is provided "as is". Deschutes County cannot accept any responsibility for errors, omissions, or positional accuracy in the digital data or the underlying records. There are no warranties, express or implied, including the warranty of merchantability or fitness for a particular purpose, accompanying this product. However, notification of any errors will be appreciated.



Flood Plain Overlay Zone

Map 28 of 35

Legend

- Index
- Unincorporated Community
- Flood Plain Overlay Zone

County Zoning

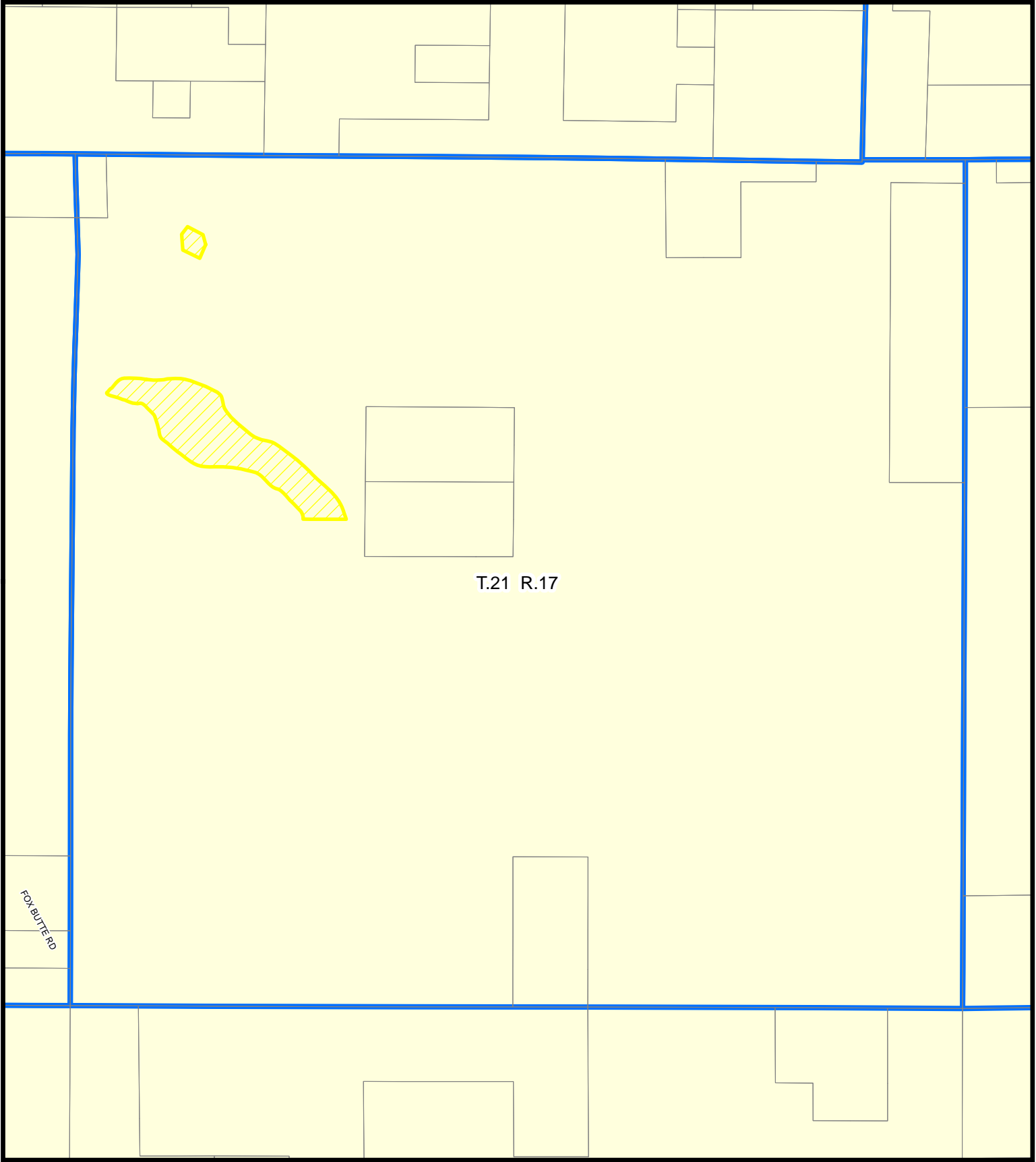
- AOD - Airfield Operations District
- ASD - Aviation Support District
- ASDRA - Aviation Support District Reserve Area
- ARID - Aviation Related Industrial District
- ARIDRA - Aviation Related Industrial District Reserve Area
- EFUAL - Alfalfa Subzone
- EFUHR - Horse Ridge Subzone
- EFULA - La Pine Subzone
- EFULB - Lower Bridge Subzone
- EFUSC - Sisters/Cloverdale Subzone
- EFUTE - Terrebonne Subzone
- EFUTRB - Tumalo/Redmond/Bend Subzone
- F1 - Forest Use 1
- F2 - Forest Use 2
- MUA10 - Multiple Use Agricultural
- OS&C - Open Space & Conservation
- RI - Rural Industrial
- RC - Rural Commercial
- RR10 - Rural Residential
- SM - Surface Mining
- SMURA - Surface Mining URA
- UAR10 - Urban Area Reserve - 10 Acre Minimum
- SR 2.5 - Residential 2.5 Acre Minimum



May 2, 2017



DISCLAIMER:
The information on this map was derived from digital databases on Deschutes County's G.I.S. Care was taken in the creation of this map, but it is provided "as is". Deschutes County cannot accept any responsibility for errors, omissions, or positional accuracy in the digital data or the underlying records. There are no warranties, express or implied, including the warranty of merchantability or fitness for a particular purpose, accompanying this product. However, notification of any errors will be appreciated.



Flood Plain Overlay Zone

Map 29 of 35

Legend

- Index
- Unincorporated Community
- Flood Plain Overlay Zone

County Zoning

- AOD - Airfield Operations District
- ASD - Aviation Support District
- ASDRA - Aviation Support District Reserve Area
- ARID - Aviation Related Industrial District
- ARIDRA - Aviation Related Industrial District Reserve Area
- EFUAL - Alfalfa Subzone
- EFUHR - Horse Ridge Subzone
- EFULA - La Pine Subzone
- EFULB - Lower Bridge Subzone
- EFUSC - Sisters/Cloverdale Subzone

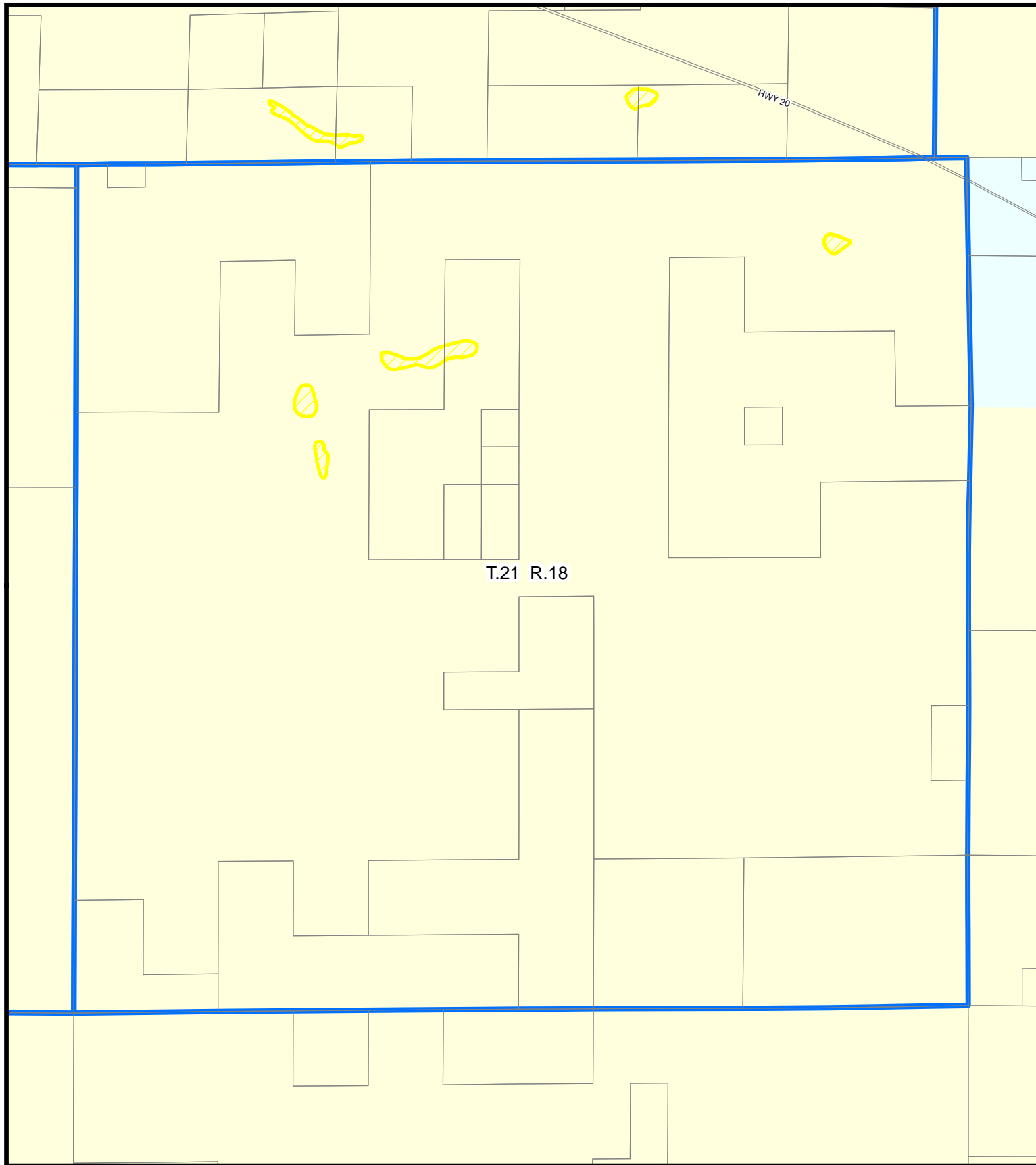
- EFUTE - Terrebonne Subzone
- EFUTRB - Tumalo/Redmond/Bend Subzone
- F1 - Forest Use 1
- F2 - Forest Use 2
- MUA10 - Multiple Use Agricultural
- OS&C - Open Space & Conservation
- RI - Rural Industrial
- RC - Rural Commercial
- RR10 - Rural Residential
- SM - Surface Mining
- SMURA - Surface Mining URA
- UAR10 - Urban Area Reserve - 10 Acre Minimum
- SR 2.5 - Residential 2.5 Acre Minimum



May 2, 2017



DISCLAIMER:
The information on this map was derived from digital databases on Deschutes County's G.I.S. Care was taken in the creation of this map, but it is provided "as is". Deschutes County cannot accept any responsibility for errors, omissions, or positional accuracy in the digital data or the underlying records. There are no warranties, express or implied, including the warranty of merchantability or fitness for a particular purpose, accompanying this product. However, notification of any errors will be appreciated.



Flood Plain Overlay Zone

Map 30 of 35

Legend

- Index
- Unincorporated Community
- Flood Plain Overlay Zone

County Zoning

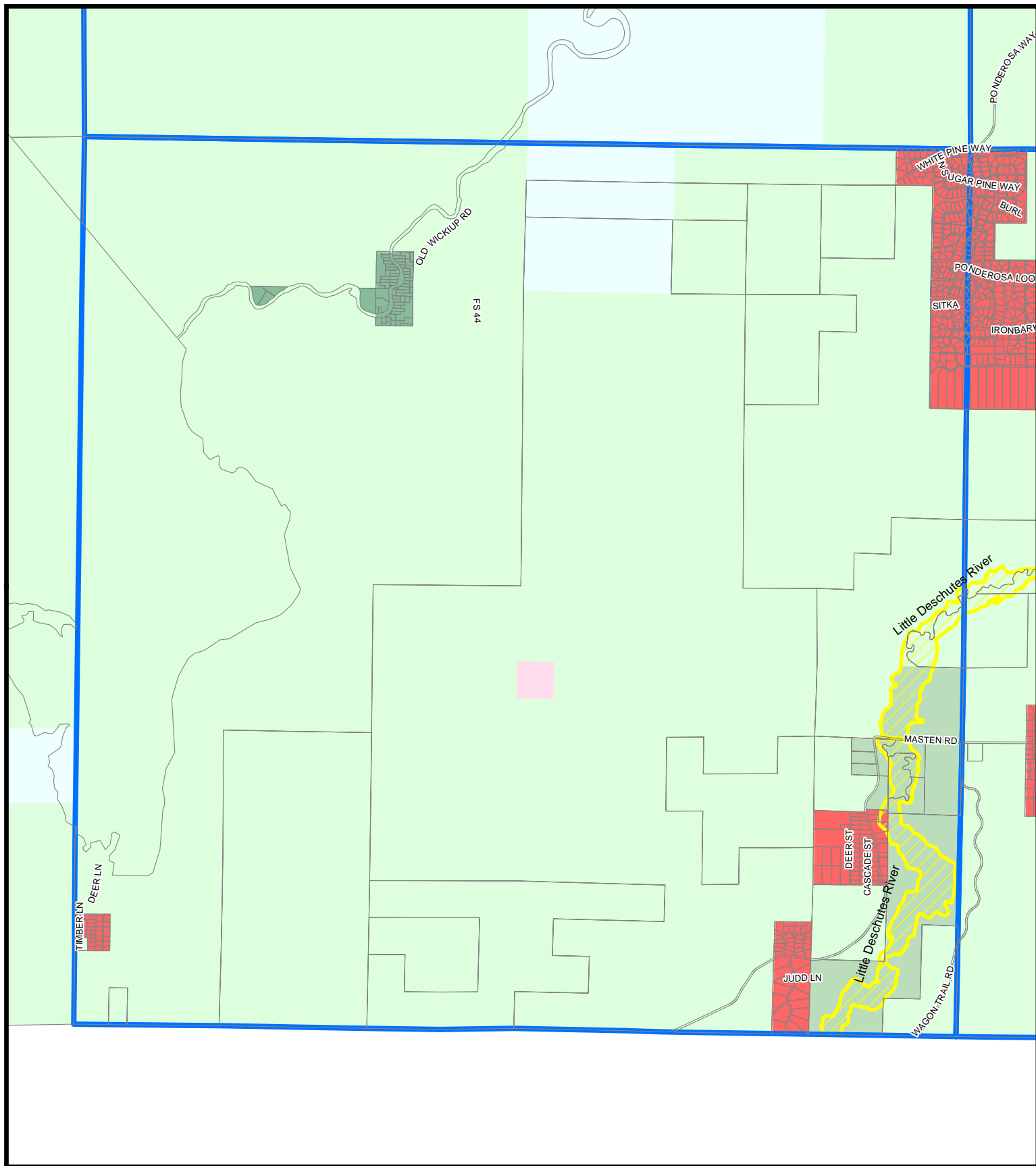
- AOD - Airfield Operations District
- ASD - Aviation Support District
- ASDRA - Aviation Support District Reserve Area
- ARID - Aviation Related Industrial District
- ARIDRA - Aviation Related Industrial District Reserve Area
- EFUAL - Alfalfa Subzone
- EFUHR - Horse Ridge Subzone
- EFULA - La Pine Subzone
- EFULB - Lower Bridge Subzone
- EFUSC - Sisters/Cloverdale Subzone
- EFUTE - Terrebonne Subzone
- EFUTRB - Tumalo/Redmond/Bend Subzone
- F1 - Forest Use 1
- F2 - Forest Use 2
- MUA10 - Multiple Use Agricultural
- OS&C - Open Space & Conservation
- RI - Rural Industrial
- RC - Rural Commercial
- RR10 - Rural Residential
- SM - Surface Mining
- SMURA - Surface Mining URA
- UAR10 - Urban Area Reserve - 10 Acre Minimum
- SR 2.5 - Residential 2.5 Acre Minimum



May 2, 2017



DISCLAIMER:
The information on this map was derived from digital databases on Deschutes County's G.I.S. Care was taken in the creation of this map, but it is provided "as is". Deschutes County cannot accept any responsibility for errors, omissions, or positional accuracy in the digital data or the underlying records. There are no warranties, express or implied, including the warranty of merchantability or fitness for a particular purpose, accompanying this product. However, notification of any errors will be appreciated.



Flood Plain Overlay Zone

Map 31 of 35

Legend

- Index
- Unincorporated Community
- Flood Plain Overlay Zone

County Zoning

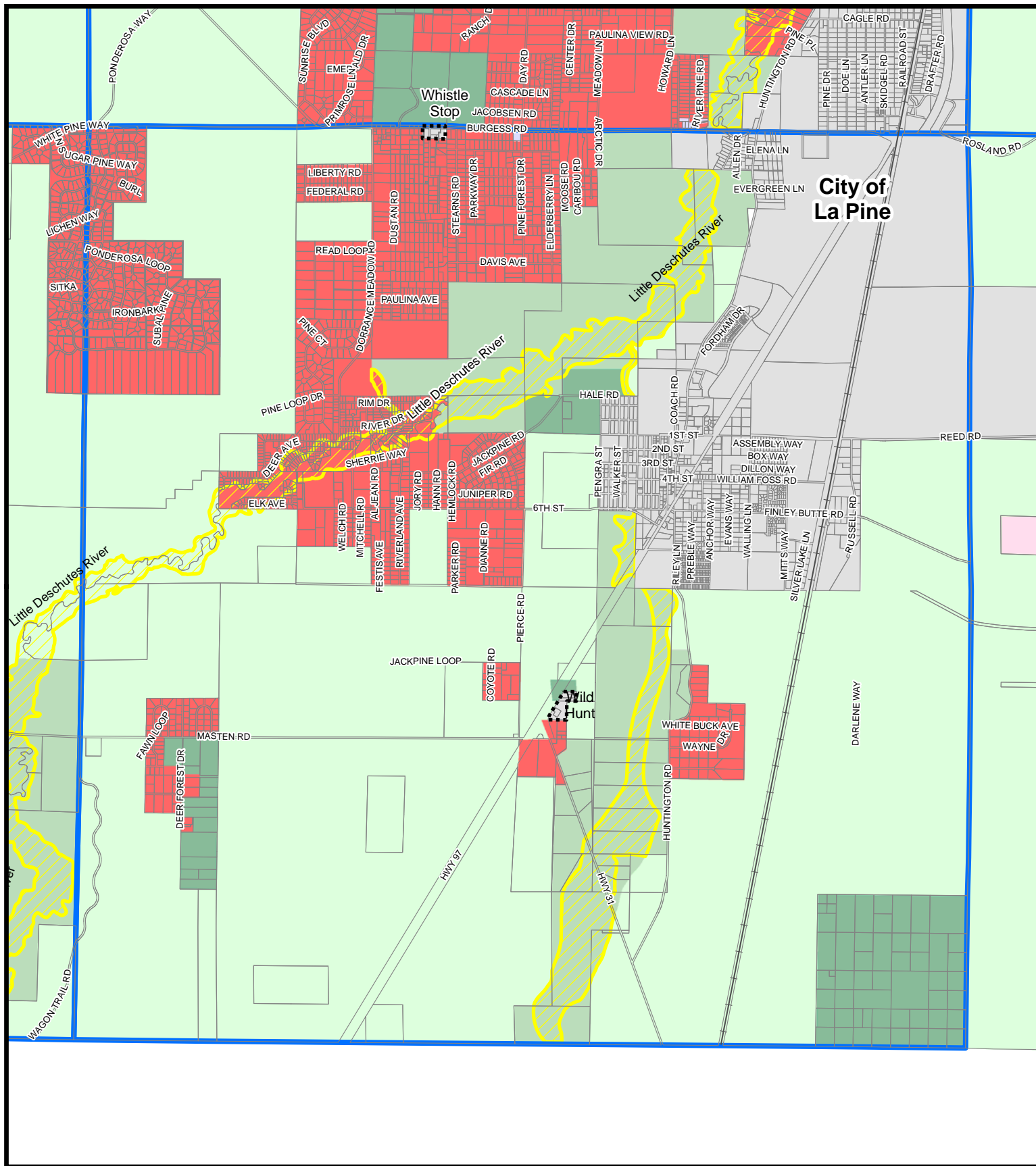
- AOD - Airfield Operations District
- ASD - Aviation Support District
- ASDRA - Aviation Support District Reserve Area
- ARID - Aviation Related Industrial District
- ARIDRA - Aviation Related Industrial District Reserve Area
- EFUAL - Alfalfa Subzone
- EFUHR - Horse Ridge Subzone
- EFULA - La Pine Subzone
- EFULB - Lower Bridge Subzone
- EFUSC - Sisters/Cloverdale Subzone
- EFUTE - Terrebonne Subzone
- EFUTRB - Tumalo/Redmond/Bend Subzone
- F1 - Forest Use 1
- F2 - Forest Use 2
- MUA10 - Multiple Use Agricultural
- OS&C - Open Space & Conservation
- RI - Rural Industrial
- RC - Rural Commercial
- RR10 - Rural Residential
- SM - Surface Mining
- SMURA - Surface Mining URA
- UAR10 - Urban Area Reserve - 10 Acre Minimum
- SR 2.5 - Residential 2.5 Acre Minimum



May 2, 2017



DISCLAIMER:
The information on this map was derived from digital databases on Deschutes County's G.I.S. Care was taken in the creation of this map, but it is provided "as is". Deschutes County cannot accept any responsibility for errors, omissions, or positional accuracy in the digital data or the underlying records. There are no warranties, express or implied, including the warranty of merchantability or fitness for a particular purpose, accompanying this product. However, notification of any errors will be appreciated.



Flood Plain Overlay Zone

Map 32 of 35

Legend

- Index
- Unincorporated Community
- Flood Plain Overlay Zone
- County Zoning**
 - AOD - Airfield Operations District
 - ASD - Aviation Support District
 - ASDRA - Aviation Support District Reserve Area
 - ARID - Aviation Related Industrial District
 - ARIDRA - Aviation Related Industrial District Reserve Area
 - EFUAL - Alfalfa Subzone
 - EFUHR - Horse Ridge Subzone
 - EFULA - La Pine Subzone
 - EFULB - Lower Bridge Subzone
 - EFUSC - Sisters/Cloverdale Subzone
 - EFUTE - Terrebonne Subzone
 - EFUTRB - Tumalo/Redmond/Bend Subzone
 - F1 - Forest Use 1
 - F2 - Forest Use 2
 - MUA10 - Multiple Use Agricultural
 - OS&C - Open Space & Conservation
 - RI - Rural Industrial
 - RC - Rural Commercial
 - RR10 - Rural Residential
 - SM - Surface Mining
 - SMURA - Surface Mining URA
 - UAR10 - Urban Area Reserve - 10 Acre Minimum
 - SR 2.5 - Residential 2.5 Acre Minimum

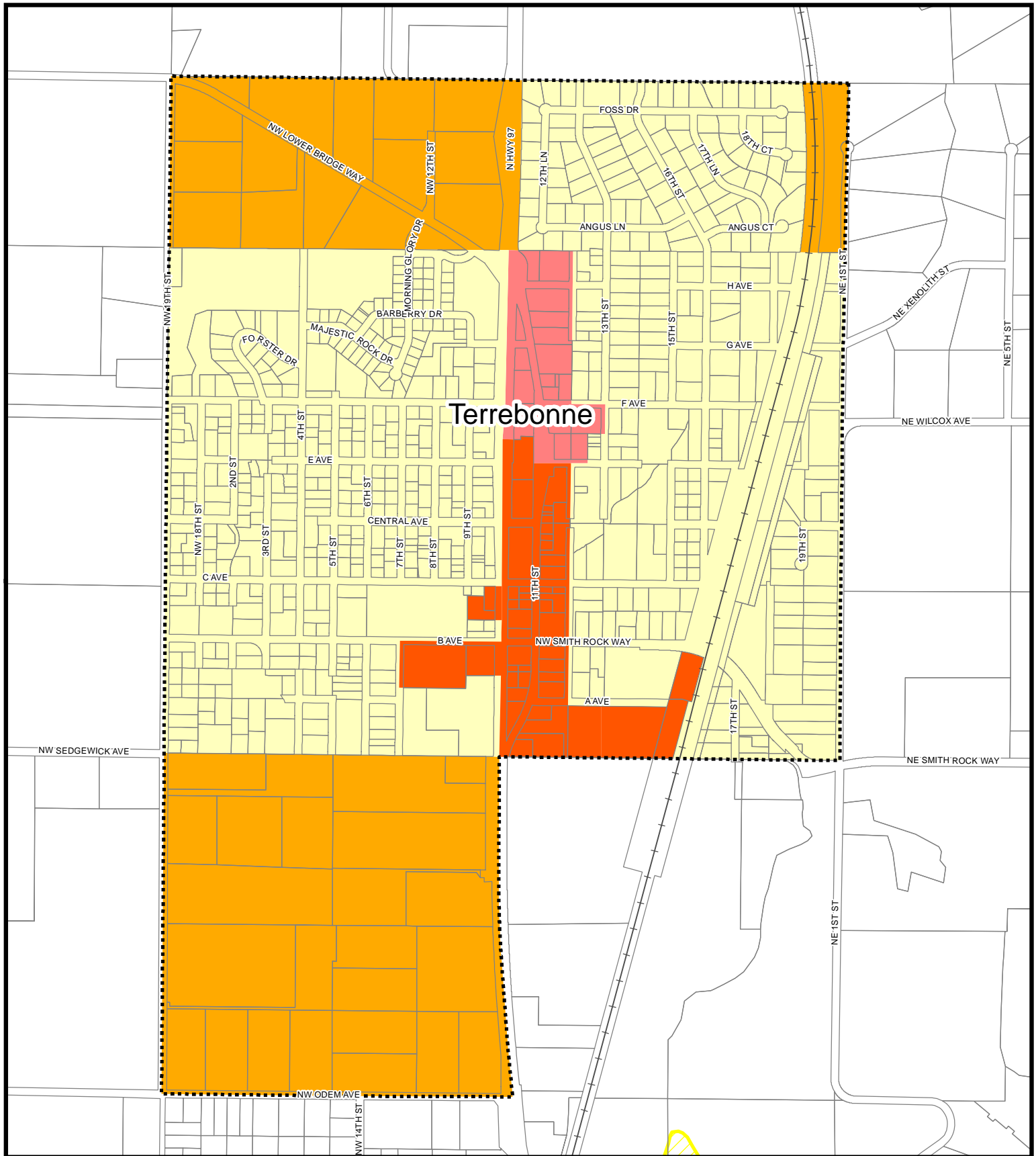


0 0.25 0.5 1 1.5 Miles

May 2, 2017



DISCLAIMER:
The information on this map was derived from digital databases on Deschutes County's G.I.S. Care was taken in the creation of this map, but it is provided "as is". Deschutes County cannot accept any responsibility for errors, omissions, or positional accuracy in the digital data or the underlying records. There are no warranties, express or implied, including the warranty of merchantability or fitness for a particular purpose, accompanying this product. However, notification of any errors will be appreciated.



Flood Plain Overlay Zone

Legend

Unincorporated Community

Flood Plain Overlay Zone

Terrebonne Zoning

TEC - Commercial

TER- Residential

TER5 - Residential 5 Ac. Minimum

TECR - Commercial / Residential

Map 33 of 35

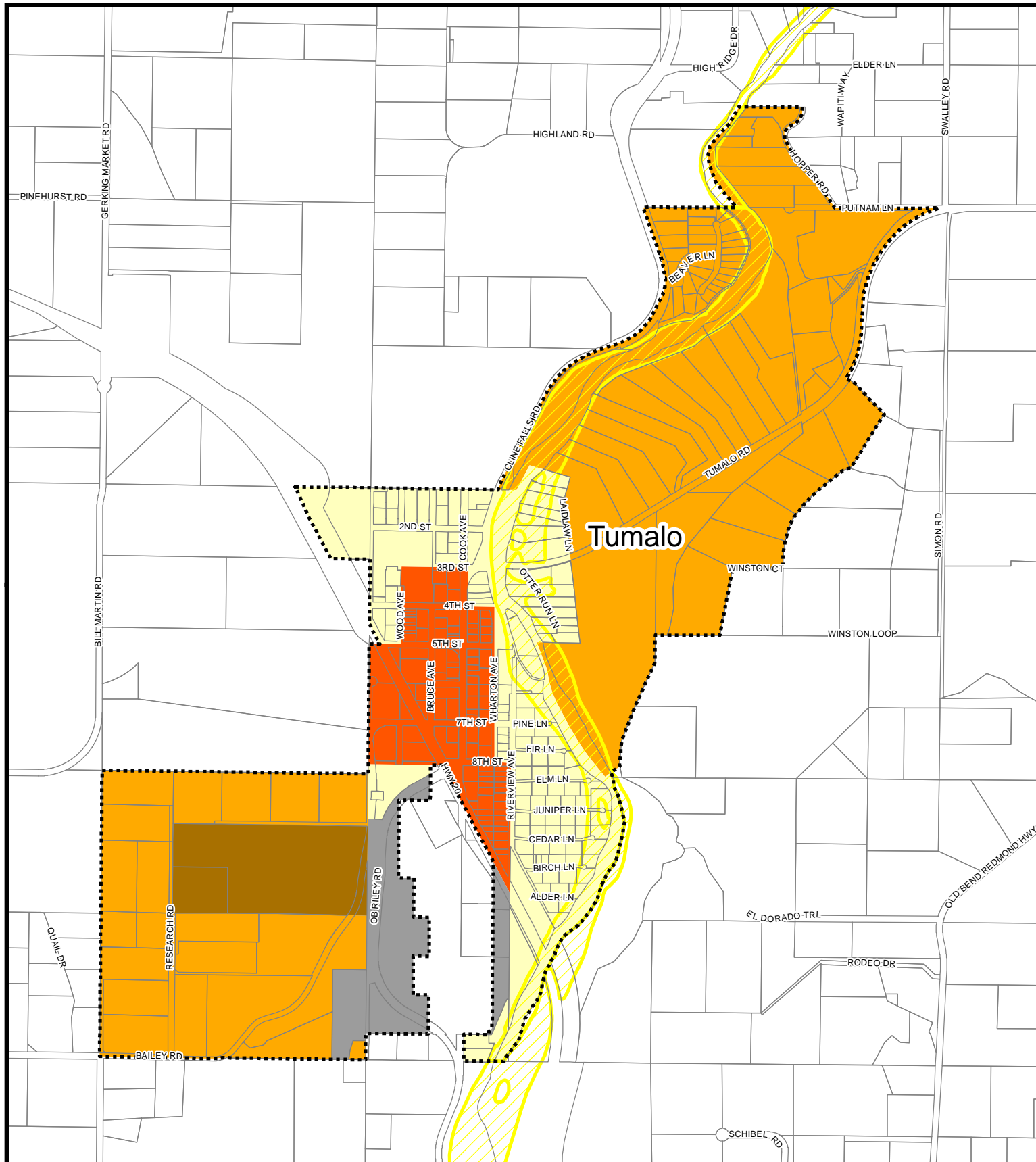


0 250 500 1,000 1,500 Feet

May 2, 2017



DISCLAIMER:
The information on this map was derived from digital databases on Deschutes County's G.I.S. Care was taken in the creation of this map, but it is provided "as is". Deschutes County cannot accept any responsibility for errors, omissions, or positional accuracy in the digital data or the underlying records. There are no warranties, express or implied, including the warranty of merchantability or fitness for a particular purpose, accompanying this product. However, notification of any errors will be appreciated.

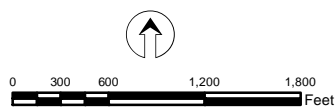


Flood Plain Overlay Zone

Map 34 of 35

Legend

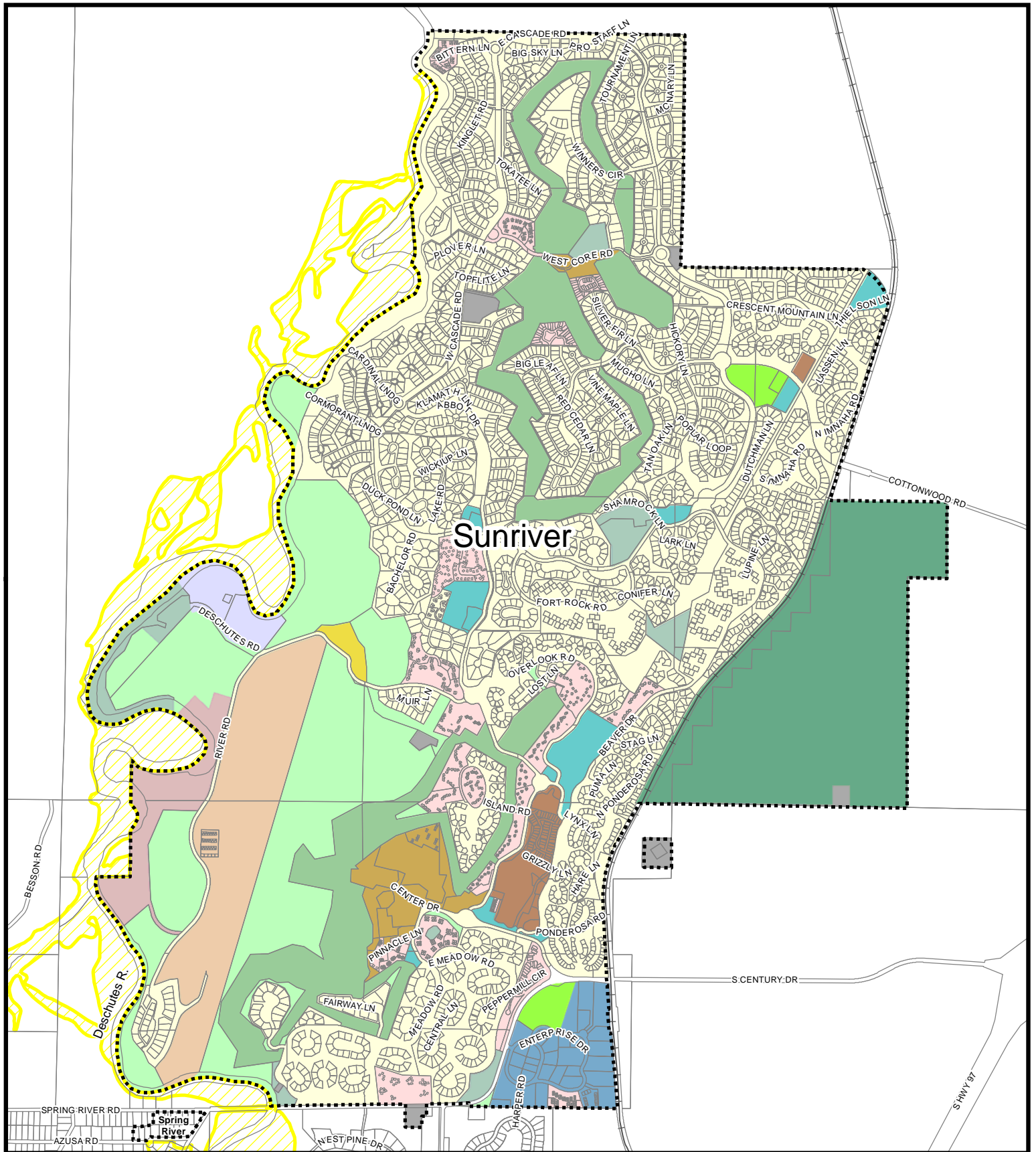
- Unincorporated Community
- Flood Plain Overlay Zone
- Tumalo Zoning**
- TUC - Commercial
- TUR - Residential
- TUR5 - Residential 5 Acre Minimum
- TURE - Research & Development
- TUI - Industrial



May 2, 2017



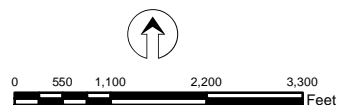
DISCLAIMER:
The information on this map was derived from digital databases on Deschutes County's G.I.S. Care was taken in the creation of this map, but it is provided "as is". Deschutes County cannot accept any responsibility for errors, omissions, or positional accuracy in the digital data or the underlying records. There are no warranties, express or implied, including the warranty of merchantability or fitness for a particular purpose, accompanying this product. However, notification of any errors will be appreciated.



Flood Plain Overlay Zone

Map 35 of 35

- Legend**
- Unincorporated Community
 - Flood Plain Overlay Zone
 - Sunriver Zoning
 - SUA - Sunriver Airport
 - SUC - Sunriver Business Park
 - SUC - Sunriver Commercial
 - SUCG - Sunriver Community General
 - SUCL - Sunriver Community Limited
 - SUCN - Sunriver Community Neighborhood
 - SUCR - Sunriver Community Recreation
 - SUF - Sunriver Forest
 - SURM - Sunriver Multiple Family Residential
 - SUR - Sunriver Resort
 - SURE - Sunriver Resort Equestrian
 - SURG - Sunriver Resort Golf Course
 - SURA - Sunriver Resort Marina
 - SURN - Sunriver Resort Nature Center
 - SURS - Sunriver Single Family Residential
 - SUU - Sunriver Utility



May 2, 2017



DISCLAIMER:
The information on this map was derived from digital databases on Deschutes County's G.I.S. Care was taken in the creation of this map, but it is provided "as is". Deschutes County cannot accept any responsibility for errors, omissions, or positional accuracy in the digital data or the underlying records. There are no warranties, express or implied, including the warranty of merchantability or fitness for a particular purpose, accompanying this product. However, notification of any errors will be appreciated.