

**Kuhn**  
**vs**  
**Deschutes County Assessor Scot Langton**  
**MD-150093D Ex# 25 - 27 ~Pgs# \_\_**

**Photos**

25 Photos 20001022-20020000 of assault & harassmt with lights  
etc 11 pgs

26 Photos after Pipe bomb explosion 12 pgs

27 2005 - 2008 the fire bug or was he a pyromaniac 31 pgs

**2 - 3 November 2015**

MD-150093D Ex#25 Pg# 1











MD-150093D Ex# 25 Pg# 4








MD-1500930 Ex# 25 Pg# 5



MD-150093D Ex# 28 Pg# 6








MD-150093D Ex# 25 Pg# 7






MD-15003D Ex# ZS Pg# 3






MD-15003D Ex# 25 Pg# 9





MD-1500930 Ex# 25 Pg# 10





MD-150093D Ex# 25 Pg# 11



**Kuhn**  
**vs**  
**Deschutes County Assessor Scot Langton**

**MD-150093D Ex# 25 - 27 ~Pgs# \_\_**

**Photos**

25 Photos 20001022-20020000 of assault & harassment with lights  
etc 11 pgs

26 Photos after Pipe bomb explosion 12 pgs

27 2005 - 2008 the fire bug or was he a pyromaniac 36 pgs

**2 - 3 November 2015**





Shoe  
PRINTS  
MATCH  
SIZE, width,  
Length of  
A casting  
taken while  
we were  
building of  
whomever  
it was  
who broke  
IN & stole  
bicycles







**Kuhn**  
**VS**  
**Deschutes County Assessor Scot Langton**

**MD-150093D Ex# 25 - 27 ~Pg# 59**

**Photos**

25 Photos 20001022-20020000 of assault & harassment with lights  
etc 11 pgs

26 Photos after Pipe bomb explosion 12 pgs

27 2005 - 2008 the fire bug or was he a pyromaniac 36 pgs

**2 - 3 November 2015**


















MD-150093D Ex# 26 Pg# 6









Buck Shot



TIRE PRINT






























Fire set by Steve Carnovan  
This is BLM Property just  
north of 65595 Sisemore Rd  
Tax Lot 16 11 19 0000 100











Why has the county permitted the dumping of demolition refuse on the Dowell property beyond the 400' maximum building line in violation of the Conditional Use permit and in violation of DEQ regulations?

Is this a roof or a deck?

This kind of activity has been going on because George Read didn't want to enforce the maximum building line.








MD-150093D Ex# 21 Pdf 7

20061104,6










This rock is covering and masking tons of demolition refuse brought in and dumped beyond the 400' maximum building line.




Fire set by Steve Carnovan  
This is BLM Property just  
north of 65595 Sisemore Rd  
Tax Lot 16 11 19 0000 100












# Renter brings yard waste to burn unq of yrted yard waste to burn property to burn






MD-150093D Ex# 27 Pg# 16












MD-150093D Ex# 27 Pg# 19



# Mattress springs after fires






Mattress springs  
before inspection  
on 24 July 2007



MD-150093D Ex# 27 Pg# 22





Mattress springs  
after inspection on  
24 July 2007

Dumped on BLM  
Property

# Mattress springs dumped on BLM





MD-150093D E# 27 Pg# 25

MD-150093D Ex# 27 Pg# 26





Some of the  
mattresses before  
being set on fire



MD-150093D Ex#23 Pg#29





**Oil dumped on BLM  
property North of  
Dowell property.**






MD-150093D Ex# 27 Pg# 32

MD-150093D E#27 Pg#33









Fire set by Steve Carnovan  
This is BLM Property just  
north of 65595 Sisemore Rd  
Tax Lot 16 11 19 0000 100

**The area to the right of the line was filled during the construction phase with tons of building demolition.**







**Structure  
is Beyond  
Maximum  
Build Line**

**<==== 400'  
Maximum  
Build Line on  
Recorded  
Plat Map**